Description: GARVEE DEBT SERVICE

Design Engineer:
Primary Project Type:
Total Project Length:
Project Program:
Lead Agency: NMDOT
Status: Active
Activity: Highway
Local ID:
Production Date:
Letting Date:

No location data.

Work Phase	Fund Source	Prior	2024	2025	2026	2027	4 Yr Total	Future	Total
Other		**0**	**0**	**0**	**0**	**0**	**0**	**0**	**0**
Debt Service (45)	NHPP (ACC)	0	0	0	0	0	0	0	0
Debt Service (45)	NHPP (ACC)	0	0	0	0	0	0	0	0
Debt Service (45)	NHPP (ACC)	0	0	0	0	0	0	0	0
Debt Service (45)	NHPP (ACC)	0	0	0	0	0	0	0	0
Debt Service (45)	NHPP (ACC)	0	0	0	0	0	0	0	0
Debt Service (45)	NHPP (ACC)	0	0	0	0	0	0	0	0
Debt Service (45)	NHPP (ACC)	0	0	0	0	0	0	0	0
	Totals	**0**	**0**	**0**	**0**	**0**	**0**	**0**	**0**

Description: "Reversing desertification along I-10 near the Lordsburg Playa Watershed, extending fencing, limiting grazing, and coordinating ongoing maintenance to reduce dust accumulation"

Design Engineer: Bill Hutchinson
Primary Project Type:
Total Project Length:
Project Program: District 1
Lead Agency: NMDOT
Status: Active
Activity: Highway
Local ID:
Production Date:
Letting Date:

No location data.

Work Phase	Fund Source	Prior	2024	2025	2026	2027	4 Yr Total	Future	Total
Other		**3,010,461**	**1,010,895**	**0**	**0**	**0**	**1,010,895**	**0**	**4,021,356**
Environmental Only Project (20)	HSIP	900,000	0	0	0	0	0	0	900,000
Environmental Only Project (20)	RF	100,000	0	0	0	0	0	0	100,000
Environmental Only Project (20)	RF	0	10,895	0	0	0	10,895	0	10,895
Environmental Only Project (20)	PROTECT	1,206,974	0	0	0	0	0	0	1,206,974
Environmental Only Project (20)	RF	301,743	0	0	0	0	0	0	301,743
Environmental Only Project (20)	PROTECT	401,395	0	0	0	0	0	0	401,395
Environmental Only Project (20)	RF	100,349	0	0	0	0	0	0	100,349
Environmental Only Project (20)	PROTECT (AC)	0	800,000	0	0	0	800,000	0	800,000
Environmental Only Project (20)	RF	0	200,000	0	0	0	200,000	0	200,000
Environmental Only Project (20)	PROTECT (ACC)	0	0	0	0	0	0	0	0
Environmental Only Project (20)	RF	0	0	0	0	0	0	0	0
	Totals	**3,010,461**	**1,010,895**	**0**	**0**	**0**	**1,010,895**	**0**	**4,021,356**

Description: "PHASE I INVESTIGATION INCLUDING: GEOTECH, SOIL, SURVEY, AND DRAINAGE"

Design Engineer: Sherri Holliefield
Primary Project Type: Non-Construction
Total Project Length:
Project Program: District 1
Lead Agency: NMDOT
Status: Active
Activity: Highway
Local ID:
Production Date: 11/22/2021
Letting Date: 1/21/2022

No location data.

Work Phase	Fund Source	Prior					4 Yr Total	Future	Total
	Totals								

Description: CONSTRUCT NEW RAILROAD CROSSING SURFACE ON SIDING TRACK AND UPGRADE EXISTING CROSSING WARNING FLASHER LIGHTS AND GATE ARMS

Design Engineer: Transit
Primary Project Type: Rail
Total Project Length:
Project Program: District 1
Lead Agency: Transit / Rail Division
Status: Active
Activity: Rail
Local ID:
Production Date:
Letting Date:

No location data.

Work Phase	Fund Source	Prior					4 Yr Total	Future	Total
	Totals								

Description: Construct new 24FT Crossing Surface and transition approaches

Design Engineer: Transit
Primary Project Type: Rail
Total Project Length:
Project Program: District 1
Lead Agency: Transit / Rail Division
Status: Active
Activity: Rail
Local ID:
Production Date:
Letting Date:

No location data.

Work Phase	Fund Source	Prior					4 Yr Total	Future	Total
	Totals								

Description: Construct new 32FT Crossing Surface and transition approaches

Design Engineer: Transit
Primary Project Type: Rail
Total Project Length:
Project Program: District 1
Lead Agency: Transit / Rail Division
Status: Active
Activity: Rail
Local ID:
Production Date:
Letting Date:

No location data.

Work Phase	Fund Source	Prior					4 Yr Total	Future	Total
	Totals								

Description: T/LPA: Sidewalk improvements

Design Engineer: Judith Gallardo
Primary Project Type:
Total Project Length:
Project Program: District 1
Lead Agency: City of Truth or Consequences
Status: Active
Activity: Highway
Local ID:
Production Date:
Letting Date:

No location data.

Work Phase	Fund Source	Prior	2024	2025	2026	2027	4 Yr Total	Future	Total
Preliminary Engineering		**0**	**212,910**	**0**	**0**	**0**	**212,910**	**0**	**212,910**
Preliminary Engineering (15)	TAPUC	0	181,910	0	0	0	181,910	0	181,910
Preliminary Engineering (15)	LGF	0	31,000	0	0	0	31,000	0	31,000
	Totals	**0**	**212,910**	**0**	**0**	**0**	**212,910**	**0**	**212,910**

Description: T/LPA: Hamilton Road Bridge Replacement

Design Engineer: Judith Gallardo
Primary Project Type:
Total Project Length:
Project Program: District 1
Lead Agency: Grant County
Status: Active
Activity: Highway
Local ID:
Production Date:
Letting Date:

No location data.

Work Phase	Fund Source	Prior	2024	2025	2026	2027	4 Yr Total	Future	Total
Construction Engineering		**0**	**0**	**0**	**0**	**0**	**0**	**0**	**0**
Construction Engineering (17)	HIOBP	0	0	0	0	0	0	0	0
	Totals	**0**	**0**	**0**	**0**	**0**	**0**	**0**	**0**

Description: "Roadway urbanization to include sidewalks, ADA facilities, traffic signals, access control management, bicycle facilities, multi-use path, roadway lighting, turn lanes, and corrections to skew-angle intersection approaches, and other miscellaneous improvements from the Silver City RSA. Phase II of Silver City RSA implementation."

Design Engineer: Andreas Linnan
Primary Project Type: Safety
Total Project Length:
Project Program: District 1
Lead Agency: NMDOT
Status: Active
Activity: Highway
Local ID:
Production Date:
Letting Date:

No location data.

Work Phase	Fund Source	Prior					4 Yr Total	Future	Total
	Totals								

Description: Engineering on-calls to support development of projects for District 1

Design Engineer: Andreas Linnan
Primary Project Type:
Total Project Length:
Project Program: District 1
Lead Agency: NMDOT
Status: Active
Activity: Highway
Local ID:
Production Date:
Letting Date:

No location data.

Work Phase	Fund Source	Prior	2024	2025	2026	2027	4 Yr Total	Future	Total
Construction Engineering		**0**	**0**	**0**	**0**	**0**	**0**	**0**	**0**
Construction Engineering (17)	STPF	0	0	0	0	0	0	0	0
	Totals	**0**	**0**	**0**	**0**	**0**	**0**	**0**	**0**

Description: "Develop final design plans and a benefit-cost analysis for necessary infrastructure improvements, including a bypass, in the Village of Columbus, infrastructure needed to support a border-focused industrial park to support the increased freight traffic, and Conduct a study of Columbus to identify the infrastructure needs specific to making the community successful in supporting both the border economy and expansion of the local economy."

Design Engineer: Sharon Cruz
Primary Project Type:
Total Project Length:
Project Program: District 1
Lead Agency: Luna County
Status: Active
Activity: Highway
Local ID:
Production Date:
Letting Date:

No location data.

Work Phase	Fund Source	Prior	2024	2025	2026	2027	4 Yr Total	Future	Total
Preliminary Engineering		**0**	**0**	**500,000**	**0**	**0**	**500,000**	**0**	**500,000**
Preliminary Engineering (15)	HB2_Plan_ZG 9002	0	0	500,000	0	0	500,000	0	500,000
	Totals	**0**	**0**	**500,000**	**0**	**0**	**500,000**	**0**	**500,000**

Description: Improve the capacity of operations for existing and future multimodal infrastructure in the border region. The plan aims to alleviate traffic congestion, facilitate international trade, reduce environmental impacts, and improve the quality of life for residents in the border area.

Design Engineer: Homer Bernal
Primary Project Type: Non-Construction
Total Project Length: .000
Project Program: District 1
Lead Agency: NMDOT
Status: Active
Activity: Highway
Local ID:
Production Date:
Letting Date:

Location Type	Location Name	Route ID	Begin Milepoint	End Milepoint	District	County	MPO/RPO	Urbanized Area	House District	Senate District	NHS
Boundary Area	13	N/A					El Paso MPO	Statewide Planning			Off NHS

Work Phase	Fund Source	Prior	2024	2025	2026	2027	4 Yr Total	Future	Total
Statewide Planning & Research		**0**	**0**	**0**	**125,000**	**595,000**	**720,000**	**0**	**720,000**
Study/Planning (18)	HRD IIJ	0	0	0	100,000	0	100,000	0	100,000
Study/Planning (18)	RF	0	0	0	25,000	0	25,000	0	25,000
Study/Planning (18)	SBSI	0	0	0	0	508,368	508,368	0	508,368
Study/Planning (18)	RF	0	0	0	0	86,632	86,632	0	86,632
	Totals	**0**	**0**	**0**	**125,000**	**595,000**	**720,000**	**0**	**720,000**

Description: REPLACE EXISTING CROSSING WARNING CANTILEVERS/ FLASHER LIGHTS

Design Engineer: Transit
Primary Project Type:
Total Project Length:
Project Program: District 2
Lead Agency: Transit / Rail Division
Status: Active
Activity: Rail
Local ID:
Production Date:
Letting Date:

No location data.

Work Phase	Fund Source	Prior	2024	2025	2026	2027	4 Yr Total	Future	Total
Preliminary Engineering		**97,650**	**0**	**0**	**0**	**0**	**0**	**0**	**97,650**
Preliminary Engineering (15)	RRP	11,385	0	0	0	0	0	0	11,385
Preliminary Engineering (15)	RF	1,265	0	0	0	0	0	0	1,265
Preliminary Engineering (15)	RRP	76,500	0	0	0	0	0	0	76,500
Preliminary Engineering (15)	RF	8,500	0	0	0	0	0	0	8,500
Other		**551,878**	**27,000**	**0**	**0**	**0**	**27,000**	**0**	**578,878**
Rail/Highway Crossing (22)	RRS	496,690	0	0	0	0	0	0	496,690
Rail/Highway Crossing (22)	RF	55,188	0	0	0	0	0	0	55,188
Rail/Highway Crossing (22)	RRS	0	24,300	0	0	0	24,300	0	24,300
Rail/Highway Crossing (22)	RF	0	2,700	0	0	0	2,700	0	2,700
	Totals	**649,528**	**27,000**	**0**	**0**	**0**	**27,000**	**0**	**676,528**

Description: DESIGN AND CONSTRUCT NEW CROSSING SURFACE AND APPROACHES

Design Engineer: Transit
Primary Project Type:
Total Project Length:
Project Program: District 2
Lead Agency: Transit / Rail Division
Status: Active
Activity: Rail
Local ID:
Production Date:
Letting Date:

No location data.

Work Phase	Fund Source	Prior	2024	2025	2026	2027	4 Yr Total	Future	Total
Construction Engineering		**0**	**0**	**0**	**0**	**0**	**0**	**0**	**0**
Construction Engineering (17)	RRS	0	0	0	0	0	0	0	0
	Totals	**0**	**0**	**0**	**0**	**0**	**0**	**0**	**0**

Description: Roadway Reconstruction and Intersection Improvements (WIPP)

Design Engineer: Sherri Holliefield
Primary Project Type: Pavement
Total Project Length:
Project Program: District 2
Lead Agency: NMDOT
Status: Active
Activity: Highway
Local ID:
Production Date:
Letting Date:

No location data.

Work Phase	Fund Source	Prior					4 Yr Total	Future	Total
	Totals								

Description: Location Study for new POE facility

Design Engineer: Sherri Holliefield
Primary Project Type:
Total Project Length:
Project Program: District 2
Lead Agency: NMDOT
Status: Active
Activity: Highway
Local ID:
Production Date:
Letting Date:

No location data.

Work Phase	Fund Source	Prior	2024	2025	2026	2027	4 Yr Total	Future	Total
Preliminary Engineering		**500,000**	**3,000,000**	**0**	**0**	**0**	**3,000,000**	**0**	**3,500,000**
Preliminary Engineering (15)	SP	0	3,000,000	0	0	0	3,000,000	0	3,000,000
Preliminary Engineering (15)	HB6GF	500,000	0	0	0	0	0	0	500,000
	Totals	**500,000**	**3,000,000**	**0**	**0**	**0**	**3,000,000**	**0**	**3,500,000**

Description: Install lighting in tunnel and guardrail/wall barrier 0001

Design Engineer: Ernesto Santillano
Primary Project Type: Pavement
Total Project Length:
Project Program: District 2
Lead Agency: NMDOT
Status: Active
Activity: Highway
Local ID:
Production Date: 10/25/2027
Letting Date: 12/17/2027

No location data.

Work Phase	Fund Source	Prior					4 Yr Total	Future	Total
	Totals								

Description: "CONSTRUCT NEW SURFACE AND TRANSITION APPROACHES, UPGRADE CANTILEVERS AND ADD GATE ARMS"

Design Engineer: Transit
Primary Project Type:
Total Project Length:
Project Program: District 2
Lead Agency: Transit / Rail Division
Status: Active
Activity: Rail
Local ID:
Production Date:
Letting Date:

No location data.

Work Phase	Fund Source	Prior	2024	2025	2026	2027	4 Yr Total	Future	Total
Other		**1,459,526**	**404,421**	**0**	**0**	**0**	**404,421**	**0**	**1,863,947**
Rail/Highway Crossing (22)	RRS	1,313,573	0	0	0	0	0	0	1,313,573
Rail/Highway Crossing (22)	RF	145,953	0	0	0	0	0	0	145,953
Rail/Highway Crossing (22)	RRS	0	363,979	0	0	0	363,979	0	363,979
Rail/Highway Crossing (22)	RF	0	40,442	0	0	0	40,442	0	40,442
	Totals	**1,459,526**	**404,421**	**0**	**0**	**0**	**404,421**	**0**	**1,863,947**

Description: T/LPA: NEW STEEL TRUSS PEDESTRIAN BRIDGE AND PAVED TRAIL AT LINCOLN COUNTY FAIRGROUNDS.

Design Engineer: Judith Gallardo
Primary Project Type:
Total Project Length:
Project Program: District 2
Lead Agency: Lincoln County
Status: Active
Activity: Highway
Local ID:
Production Date:
Letting Date:

No location data.

Work Phase	Fund Source	Prior	2024	2025	2026	2027	4 Yr Total	Future	Total
Construction Engineering		**0**	**0**	**0**	**0**	**0**	**0**	**0**	**0**
Construction Engineering (17)	CRPR	0	0	0	0	0	0	0	0
	Totals	**0**	**0**	**0**	**0**	**0**	**0**	**0**	**0**

Description: T/LPA: NEW TRAIL CONNECTING THE SPRING RIVER RIVER RECREATION TRAIL AND CIELO GRANDE TRAIL.

Design Engineer: Judith Gallardo
Primary Project Type:
Total Project Length:
Project Program: District 2
Lead Agency: City of Roswell
Status: Active
Activity: Highway
Local ID:
Production Date:
Letting Date:

No location data.

Work Phase	Fund Source	Prior	2024	2025	2026	2027	4 Yr Total	Future	Total
Other		**0**	**272,761**	**0**	**0**	**0**	**272,761**	**0**	**272,761**
Other (44)	TAPF	0	192,240	0	0	0	192,240	0	192,240
Other (44)	LGF	0	32,760	0	0	0	32,760	0	32,760
Other (44)	LOCC	0	47,761	0	0	0	47,761	0	47,761
	Totals	**0**	**272,761**	**0**	**0**	**0**	**272,761**	**0**	**272,761**

Description: Replace wooden structure with Concrete Box Culvert

Design Engineer: Ernesto Santillano
Primary Project Type:
Total Project Length:
Project Program: District 2
Lead Agency: NMDOT
Status: Active
Activity: Highway
Local ID:
Production Date: 7/22/2024
Letting Date: 9/20/2024

No location data.

Work Phase	Fund Source	Prior	2024	2025	2026	2027	4 Yr Total	Future	Total
Construction		**0**	**3,599,095**	**0**	**0**	**0**	**3,599,095**	**0**	**3,599,095**
Bridge - Replace (11)	HIOBP	0	3,032,347	0	0	0	3,032,347	0	3,032,347
Bridge - Replace (11)	RF	0	516,748	0	0	0	516,748	0	516,748
Bridge - Replace (11)	STPF	0	42,720	0	0	0	42,720	0	42,720
Bridge - Replace (11)	RF	0	7,280	0	0	0	7,280	0	7,280
	Totals	**0**	**3,599,095**	**0**	**0**	**0**	**3,599,095**	**0**	**3,599,095**

Description: Evaluate corridor railroad crossings for safety improvements.

Design Engineer: Transit
Primary Project Type:
Total Project Length:
Project Program: District 2
Lead Agency: Transit / Rail Division
Status: Active
Activity: Rail
Local ID:
Production Date:
Letting Date:

No location data.

Work Phase	Fund Source	Prior	2024	2025	2026	2027	4 Yr Total	Future	Total
Preliminary Engineering		**0**	**472,211**	**0**	**0**	**0**	**472,211**	**0**	**472,211**
Preliminary Engineering (15)	RRS	0	424,990	0	0	0	424,990	0	424,990
Preliminary Engineering (15)	RF	0	47,221	0	0	0	47,221	0	47,221
	Totals	**0**	**472,211**	**0**	**0**	**0**	**472,211**	**0**	**472,211**

Description: Replace Corrugated Metal Pipe with Concrete Box Culvert

Design Engineer: Jessy Crane
Primary Project Type:
Total Project Length:
Project Program: District 2
Lead Agency: NMDOT
Status: Active
Activity: Highway
Local ID:
Production Date:
Letting Date:

No location data.

Work Phase	Fund Source	Prior	2024	2025	2026	2027	4 Yr Total	Future	Total
Construction Engineering		**0**	**0**	**0**	**0**	**0**	**0**	**0**	**0**
Construction Engineering (17)	STPR	0	0	0	0	0	0	0	0
Construction Engineering (17)	HIBP	0	0	0	0	0	0	0	0
	Totals	**0**	**0**	**0**	**0**	**0**	**0**	**0**	**0**

Description: Replace steel truss bridge with new bridge

Design Engineer: Jessy Crane
Primary Project Type: Bridge
Total Project Length:
Project Program: District 2
Lead Agency: NMDOT
Status: Active
Activity: Highway
Local ID:
Production Date:
Letting Date:

No location data.

Work Phase	Fund Source	Prior					4 Yr Total	Future	Total
	Totals								

Description: "Concrete repair, overlay, channel repair"

Design Engineer: Jessy Crane
Primary Project Type: Bridge
Total Project Length:
Project Program: District 2
Lead Agency: NMDOT
Status: Active
Activity: Highway
Local ID:
Production Date: 8/24/2026
Letting Date: 10/16/2026

No location data.

Work Phase	Fund Source	Prior					4 Yr Total	Future	Total
	Totals								

Description: "Mill and Inlay travel lanes, shoulders and median crossovers"

Design Engineer: Sherri Holliefield
Primary Project Type: Pavement
Total Project Length:
Project Program: District 2
Lead Agency: NMDOT
Status: Active
Activity: Highway
Local ID:
Production Date: 12/25/2028
Letting Date: 2/16/2029

No location data.

Work Phase	Fund Source	Prior					4 Yr Total	Future	Total
	Totals								

Description: Concrete repair and channel repair

Design Engineer: Jessy Crane
Primary Project Type: Bridge
Total Project Length:
Project Program: District 2
Lead Agency: NMDOT
Status: Active
Activity: Highway
Local ID:
Production Date:
Letting Date:

No location data.

Work Phase	Fund Source	Prior					4 Yr Total	Future	Total
	Totals								

Description: Evaluate corridor railroad crossings for safety improvements

Design Engineer: Transit
Primary Project Type:
Total Project Length:
Project Program: District 2
Lead Agency: Transit / Rail Division
Status: Active
Activity: Rail
Local ID:
Production Date:
Letting Date:

No location data.

Work Phase	Fund Source	Prior	2024	2025	2026	2027	4 Yr Total	Future	Total
Preliminary Engineering		**0**	**0**	**417,329**	**0**	**0**	**417,329**	**0**	**417,329**
Preliminary Engineering (15)	RRS	0	0	375,596	0	0	375,596	0	375,596
Preliminary Engineering (15)	RF	0	0	41,733	0	0	41,733	0	41,733
	Totals	**0**	**0**	**417,329**	**0**	**0**	**417,329**	**0**	**417,329**

Description: Construct new 32FT Crossing Surface and transition approaches

Design Engineer: Transit
Primary Project Type:
Total Project Length:
Project Program: District 4
Lead Agency: Transit / Rail Division
Status: Active
Activity: Rail
Local ID:
Production Date:
Letting Date:

No location data.

Work Phase	Fund Source	Prior	2024	2025	2026	2027	4 Yr Total	Future	Total
Other		**91,910**	**117,286**	**0**	**0**	**0**	**117,286**	**0**	**209,196**
Rail/Highway Crossing (22)	RRS	41,360	0	0	0	0	0	0	41,360
Rail/Highway Crossing (22)	RF	4,596	0	0	0	0	0	0	4,596
Rail/Highway Crossing (22)	OPPP	45,955	0	0	0	0	0	0	45,955
Rail/Highway Crossing (22)	OPPP	0	58,643	0	0	0	58,643	0	58,643
Rail/Highway Crossing (22)	RRS	0	52,779	0	0	0	52,779	0	52,779
Rail/Highway Crossing (22)	RF	0	5,864	0	0	0	5,864	0	5,864
	Totals	**91,910**	**117,286**	**0**	**0**	**0**	**117,286**	**0**	**209,196**

Description: T/LPA: LED roadway lighting upgrades

Design Engineer: Katrina A Quintana
Primary Project Type:
Total Project Length:
Project Program: District 4
Lead Agency: City of Santa Rosa
Status: Active
Activity: Highway
Local ID:
Production Date:
Letting Date:

No location data.

Work Phase	Fund Source	Prior	2024	2025	2026	2027	4 Yr Total	Future	Total
Preliminary Engineering		**169,611**	**59,339**	**0**	**0**	**0**	**59,339**	**0**	**228,950**
Preliminary Engineering (15)	TAPF	144,916	0	0	0	0	0	0	144,916
Preliminary Engineering (15)	LGF	24,695	0	0	0	0	0	0	24,695
Preliminary Engineering (15)	TAPR	0	50,699	0	0	0	50,699	0	50,699
Preliminary Engineering (15)	LGF	0	8,640	0	0	0	8,640	0	8,640
Construction		**0**	**0**	**987,350**	**0**	**0**	**987,350**	**0**	**987,350**
Road - Other Improvement (4)	CRPR	0	0	843,592	0	0	843,592	0	843,592
Road - Other Improvement (4)	LGF	0	0	143,758	0	0	143,758	0	143,758
Construction Engineering		**0**	**0**	**53,407**	**0**	**0**	**53,407**	**0**	**53,407**
Construction Engineering (17)	CRPR	0	0	45,631	0	0	45,631	0	45,631
Construction Engineering (17)	LGF	0	0	7,776	0	0	7,776	0	7,776
	Totals	**169,611**	**59,339**	**1,040,757**	**0**	**0**	**1,100,096**	**0**	**1,269,707**

Description: Superstructure replacement of span 2 due to traffic impact

Design Engineer: AJ Romero
Primary Project Type:
Total Project Length:
Project Program: District 4
Lead Agency: NMDOT
Status: Active
Activity: Highway
Local ID:
Production Date: 2/26/2024
Letting Date: 4/26/2024

No location data.

Work Phase	Fund Source	Prior	2024	2025	2026	2027	4 Yr Total	Future	Total
Construction		**0**	**1,554,599**	**0**	**0**	**0**	**1,554,599**	**0**	**1,554,599**
Bridge - Rehab (14)	HIBP	0	1,281,600	0	0	0	1,281,600	0	1,281,600
Bridge - Rehab (14)	RF	0	218,400	0	0	0	218,400	0	218,400
Bridge - Rehab (14)	STPF	0	46,649	0	0	0	46,649	0	46,649
Bridge - Rehab (14)	RF	0	7,950	0	0	0	7,950	0	7,950
Construction Engineering		**0**	**75,000**	**0**	**0**	**0**	**75,000**	**0**	**75,000**
Construction Engineering (17)	STPF	0	64,080	0	0	0	64,080	0	64,080
Construction Engineering (17)	RF	0	10,920	0	0	0	10,920	0	10,920
	Totals	**0**	**1,629,599**	**0**	**0**	**0**	**1,629,599**	**0**	**1,629,599**

Description: T/LPA; Preliminary Engineering and Right of Way for multi-purpose trail

Design Engineer: Katrina A Quintana
Primary Project Type:
Total Project Length:
Project Program: District 5
Lead Agency: Town of Edgewood
Status: Active
Activity: Bicycle & Pedestrian
Local ID:
Production Date:
Letting Date:

No location data.

Work Phase	Fund Source	Prior	2024	2025	2026	2027	4 Yr Total	Future	Total
Preliminary Engineering		**73,500**	**0**	**0**	**0**	**0**	**0**	**0**	**73,500**
Preliminary Engineering (15)	TAPF	62,798	0	0	0	0	0	0	62,798
Preliminary Engineering (15)	LGF	10,702	0	0	0	0	0	0	10,702
Right-of-Way		**24,000**	**0**	**0**	**380,000**	**0**	**380,000**	**0**	**404,000**
ROW Acquisition (16)	TAPF	20,506	0	0	0	0	0	0	20,506
ROW Acquisition (16)	LGF	3,494	0	0	0	0	0	0	3,494
ROW Acquisition (16)	CPTO	0	0	0	380,000	0	380,000	0	380,000
	Totals	**97,500**	**0**	**0**	**380,000**	**0**	**380,000**	**0**	**477,500**

Description: Construct new 48FT crossing surface and transition approaches

Design Engineer: Transit
Primary Project Type:
Total Project Length:
Project Program: District 5
Lead Agency: Transit / Rail Division
Status: Active
Activity: Rail
Local ID:
Production Date:
Letting Date:

No location data.

Work Phase	Fund Source	Prior	2024	2025	2026	2027	4 Yr Total	Future	Total
Other		**150,000**	**47,553**	**0**	**0**	**0**	**47,553**	**0**	**197,553**
Rail/Highway Crossing (22)	RRS	135,000	0	0	0	0	0	0	135,000
Rail/Highway Crossing (22)	RF	15,000	0	0	0	0	0	0	15,000
Rail/Highway Crossing (22)	RRS	0	42,798	0	0	0	42,798	0	42,798
Rail/Highway Crossing (22)	RF	0	4,755	0	0	0	4,755	0	4,755
	Totals	**150,000**	**47,553**	**0**	**0**	**0**	**47,553**	**0**	**197,553**

Description: Construct new 24FT crossing surface and transition approaches

Design Engineer: Transit
Primary Project Type:
Total Project Length:
Project Program: District 5
Lead Agency: Transit / Rail Division
Status: Active
Activity: Rail
Local ID:
Production Date:
Letting Date:

No location data.

Work Phase	Fund Source	Prior	2024	2025	2026	2027	4 Yr Total	Future	Total
Other		**90,000**	**42,965**	**0**	**0**	**0**	**42,965**	**0**	**132,965**
Rail/Highway Crossing (22)	RRS	0	38,669	0	0	0	38,669	0	38,669
Rail/Highway Crossing (22)	RF	0	4,297	0	0	0	4,297	0	4,297
Rail/Highway Crossing (22)	RRS	81,000	0	0	0	0	0	0	81,000
Rail/Highway Crossing (22)	RF	9,000	0	0	0	0	0	0	9,000
	Totals	**90,000**	**42,965**	**0**	**0**	**0**	**42,965**	**0**	**132,965**

Description: "T/LPA: ADA Transition Plan and implementation. Including sidewalks, ramps, landing pads, railings, pull-outs, waste receptacles, bike racks, and lighting."

Design Engineer: Sharon Cruz
Primary Project Type:
Total Project Length:
Project Program: District 5
Lead Agency: North Central RTD
Status: Active
Activity: Bicycle & Pedestrian
Local ID:
Production Date:
Letting Date:

No location data.

Work Phase	Fund Source	Prior	2024	2025	2026	2027	4 Yr Total	Future	Total
Preliminary Engineering		**180,000**	**0**	**0**	**0**	**0**	**0**	**0**	**180,000**
Preliminary Engineering (15)	TAPF	153,792	0	0	0	0	0	0	153,792
Preliminary Engineering (15)	LGF	26,208	0	0	0	0	0	0	26,208
Other		**0**	**1,020,000**	**0**	**0**	**0**	**1,020,000**	**0**	**1,020,000**
ADA Improvements (28)	TAPF	0	871,488	0	0	0	871,488	0	871,488
ADA Improvements (28)	LGF	0	148,512	0	0	0	148,512	0	148,512
	Totals	**180,000**	**1,020,000**	**0**	**0**	**0**	**1,020,000**	**0**	**1,200,000**

NM 4 new multi-use trail, trail rehabilitation, ADA and pedestrian safety improvements from La Vista Dr to Sherwood Blvd (5101730)

2024 - 2029 (A)

District 5

APPROVED

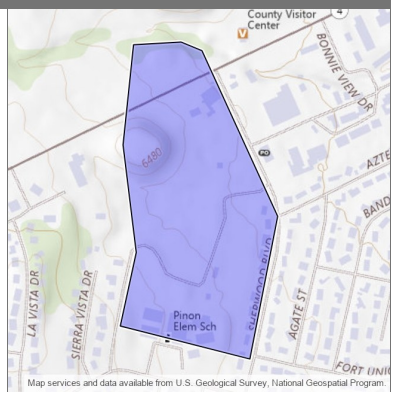

Description: NN 4 New multi-use trail, trail rehabilitation, ADA improvements, and pedestrian safety improvements from La Vista Drive to Sherwood Blvd with trail connections to Sierra Vista Drive.

Design Engineer: Katrina A Quintana
Primary Project Type: Multimodal
Total Project Length: .000
Project Program: District 5
Lead Agency: Los Alamos County
Status: Active
Activity: Bicycle & Pedestrian
Local ID:
Production Date:
Letting Date:

Location Type	Location Name	Route ID	Begin Milepoint	End Milepoint	District	County	MPO/RPO	Urbanized Area	House District	Senate District	NHS
New Polygon	New trail	N/A			District 5		Northern Pueblos RTPO	White Rock, NM	43	5, 6	Off NHS

Work Phase	Fund Source	Prior	2024	2025	2026	2027	4 Yr Total	Future	Total
Preliminary Engineering		**250,000**	**0**	**0**	**0**	**0**	**0**	**0**	**250,000**
Preliminary Engineering (15)	CQX	213,600	0	0	0	0	0	0	213,600
Preliminary Engineering (15)	LGF	36,400	0	0	0	0	0	0	36,400
Other		**0**	**0**	**0**	**2,710,000**	**0**	**2,710,000**	**0**	**2,710,000**
Bicycle and Pedestrian (28)	LOCC	0	0	0	460,000	0	460,000	0	460,000
Bicycle and Pedestrian (28)	CRPUC	0	0	0	1,922,400	0	1,922,400	0	1,922,400
Bicycle and Pedestrian (28)	LGF	0	0	0	327,600	0	327,600	0	327,600
Construction Engineering		**0**	**0**	**0**	**250,000**	**0**	**250,000**	**0**	**250,000**
Construction Engineering (17)	CRPUC	0	0	0	213,600	0	213,600	0	213,600
Construction Engineering (17)	LGF	0	0	0	36,400	0	36,400	0	36,400
	Totals	**250,000**	**0**	**0**	**2,960,000**	**0**	**2,960,000**	**0**	**3,210,000**

Description: "T/LPA: Construction of Park and Ride facility at Jim West Regional Transit Center, includes restrooms information kiosk, covered waiting areas, and charging stations for personal EVs."

Design Engineer: Local
Primary Project Type:
Total Project Length:
Project Program: District 5
Lead Agency: North Central RTD
Status: Active
Activity: Public Transit
Local ID:
Production Date:
Letting Date:

No location data.

Work Phase	Fund Source	Prior	2024	2025	2026	2027	4 Yr Total	Future	Total
Other		**0**	**70,000**	**1,640,018**	**0**	**0**	**1,710,018**	**0**	**1,710,018**
Transit (23)	CRPUC	0	59,808	0	0	0	59,808	0	59,808
Transit (23)	LGF	0	10,192	0	0	0	10,192	0	10,192
Transit (23)	CRPUC	0	0	1,401,231	0	0	1,401,231	0	1,401,231
Transit (23)	LGF	0	0	238,787	0	0	238,787	0	238,787
Construction Engineering		**0**	**0**	**51,999**	**0**	**0**	**51,999**	**0**	**51,999**
Construction Engineering (17)	CRPUC	0	0	44,428	0	0	44,428	0	44,428
Construction Engineering (17)	LGF	0	0	7,571	0	0	7,571	0	7,571
	Totals	**0**	**70,000**	**1,692,017**	**0**	**0**	**1,762,017**	**0**	**1,762,017**

Description: T/LPA: ADA Transition Plan Update

Design Engineer: Katrina A Quintana
Primary Project Type:
Total Project Length:
Project Program: District 5
Lead Agency: North Central RTD
Status: Active
Activity: Bicycle & Pedestrian
Local ID:
Production Date:
Letting Date:

No location data.

Work Phase	Fund Source	Prior	2024	2025	2026	2027	4 Yr Total	Future	Total
Other		**0**	**70,000**	**0**	**0**	**0**	**70,000**	**0**	**70,000**
ADA Improvements (28)	TAPF	0	59,808	0	0	0	59,808	0	59,808
ADA Improvements (28)	LGF	0	10,192	0	0	0	10,192	0	10,192
	Totals	**0**	**70,000**	**0**	**0**	**0**	**70,000**	**0**	**70,000**

Description: T/LPA: Purchase and installation of bluetooth devices and software subscription for travel demand management

Design Engineer: Katrina A Quintana
Primary Project Type:
Total Project Length:
Project Program: District 5
Lead Agency: Los Alamos County
Status: Active
Activity: Highway
Local ID:
Production Date:
Letting Date:

No location data.

Work Phase	Fund Source	Prior	2024	2025	2026	2027	4 Yr Total	Future	Total
Other		**0**	**250,000**	**0**	**0**	**0**	**250,000**	**0**	**250,000**
Intelligent Transportation Systems (24)	CRPUC	0	213,600	0	0	0	213,600	0	213,600
Intelligent Transportation Systems (24)	LGF	0	36,400	0	0	0	36,400	0	36,400
	Totals	**0**	**250,000**	**0**	**0**	**0**	**250,000**	**0**	**250,000**

Description: T/LPA: Development of a county-wide Pedestrian Master Plan

Design Engineer: Sharon Cruz
Primary Project Type:
Total Project Length:
Project Program: District 5
Lead Agency: Los Alamos County
Status: Active
Activity: Bicycle & Pedestrian
Local ID:
Production Date:
Letting Date:

No location data.

Work Phase	Fund Source	Prior	2024	2025	2026	2027	4 Yr Total	Future	Total
Other		**0**	**100,000**	**0**	**0**	**0**	**100,000**	**0**	**100,000**
Bike/Ped Education & Outreach (38)	TAPF	0	85,440	0	0	0	85,440	0	85,440
Bike/Ped Education & Outreach (38)	LGF	0	14,560	0	0	0	14,560	0	14,560
	Totals	**0**	**100,000**	**0**	**0**	**0**	**100,000**	**0**	**100,000**

Description: T/LPA: Installation of approx. 995 dark sky compliant LED streetlight fixtures

Design Engineer: Katrina A Quintana
Primary Project Type:
Total Project Length:
Project Program: District 5
Lead Agency: Los Alamos County
Status: Active
Activity: Highway
Local ID:
Production Date:
Letting Date:

No location data.

Work Phase	Fund Source	Prior	2024	2025	2026	2027	4 Yr Total	Future	Total
Other		**0**	**400,000**	**0**	**0**	**0**	**400,000**	**0**	**400,000**
Safety (21)	CRPUC	0	341,760	0	0	0	341,760	0	341,760
Safety (21)	LGF	0	58,240	0	0	0	58,240	0	58,240
	Totals	**0**	**400,000**	**0**	**0**	**0**	**400,000**	**0**	**400,000**

Description: T/LPA: Bridge Replacement

Design Engineer: Katrina A Quintana
Primary Project Type: Bridge
Total Project Length:
Project Program: District 5
Lead Agency: Rio Arriba County
Status: Active
Activity: Highway
Local ID:
Production Date:
Letting Date:

No location data.

Work Phase	Fund Source	Prior					4 Yr Total	Future	Total
	Totals								

Description: Install the first six publicly available fast EV chargers in the parking lots of three community buildings open to the public

Design Engineer: Katrina A Quintana
Primary Project Type:
Total Project Length:
Project Program: District 5
Lead Agency: Town of Taos
Status: Active
Activity: Highway
Local ID:
Production Date:
Letting Date:

No location data.

Work Phase	Fund Source	Prior	2024	2025	2026	2027	4 Yr Total	Future	Total
Other		**0**	**625,000**	**0**	**0**	**0**	**625,000**	**0**	**625,000**
Electric Vehicle & Charging Infrastructure (63)	CFI	0	500,000	0	0	0	500,000	0	500,000
Electric Vehicle & Charging Infrastructure (63)	RF	0	125,000	0	0	0	125,000	0	125,000
	Totals	**0**	**625,000**	**0**	**0**	**0**	**625,000**	**0**	**625,000**

Description: Reconstruct four single lane dirt roads that are collector roads comprising the main thoroughfares through the Pueblo. The roads will be widened and paved, along with drainage improvements and pedestrian infrastructure added.

Design Engineer: Katrina A Quintana
Primary Project Type: Pavement
Total Project Length:
Project Program: District 5
Lead Agency: Taos Pueblo
Status: Active
Activity: Highway
Local ID:
Production Date:
Letting Date:

No location data.

Work Phase	Fund Source	Prior	2024	2025	2026	2027	4 Yr Total	Future	Total
Construction		**0**	**0**	**0**	**14,304,276**	**0**	**14,304,276**	**0**	**14,304,276**
Road - Reconstruction (6)	RAISE	0	0	0	14,304,276	0	14,304,276	0	14,304,276
	Totals	**0**	**0**	**0**	**14,304,276**	**0**	**14,304,276**	**0**	**14,304,276**

Description: "Upgrade selected NCRTD bus stops with ADA-compliant pads and sidewalks, lighting, real-time information displays, and other amenities."

Design Engineer: Katrina A Quintana
Primary Project Type:
Total Project Length:
Project Program: District 5
Lead Agency: North Central RTD
Status: Active
Activity: Public Transit
Local ID:
Production Date:
Letting Date:

No location data.

Work Phase	Fund Source	Prior	2024	2025	2026	2027	4 Yr Total	Future	Total
Other		**0**	**0**	**0**	**2,302,553**	**0**	**2,302,553**	**0**	**2,302,553**
Transit (23)	TAPR	0	0	0	854,400	0	854,400	0	854,400
Transit (23)	LGF	0	0	0	145,600	0	145,600	0	145,600
Transit (23)	TAPF	0	0	0	1,112,901	0	1,112,901	0	1,112,901
Transit (23)	LGF	0	0	0	189,652	0	189,652	0	189,652
	Totals	**0**	**0**	**0**	**2,302,553**	**0**	**2,302,553**	**0**	**2,302,553**

Description: Replace drainage structure

Design Engineer: D6
Primary Project Type: Pavement
Total Project Length:
Project Program: District 6
Lead Agency: NMDOT
Status: Active
Activity: Highway
Local ID:
Production Date:
Letting Date:

No location data.

Work Phase	Fund Source	Prior					4 Yr Total	Future	Total
	Totals								

Description: Connect new roadway to Kachina and West Jefferson

Design Engineer: Arif Kazmi
Primary Project Type: Pavement
Total Project Length:
Project Program: District 6
Lead Agency: NMDOT
Status: Active
Activity: Highway
Local ID:
Production Date:
Letting Date:

No location data.

Work Phase	Fund Source	Prior					4 Yr Total	Future	Total
	Totals								

Description: Series 2021A Bond Project - Phase A/B for I-40 corridor

Design Engineer: Summer Herrera
Primary Project Type:
Total Project Length:
Project Program: District 6
Lead Agency: NMDOT
Status: Active
Activity: Highway
Local ID:
Production Date:
Letting Date:

No location data.

Work Phase	Fund Source	Prior	2024	2025	2026	2027	4 Yr Total	Future	Total
Preliminary Engineering		**8,306,292**	**0**	**0**	**0**	**0**	**0**	**0**	**8,306,292**
Preliminary Engineering (15)	STPF	401,320	0	0	0	0	0	0	401,320
Preliminary Engineering (15)	RF	68,390	0	0	0	0	0	0	68,390
Preliminary Engineering (15)	BP	3,918,291	0	0	0	0	0	0	3,918,291
Preliminary Engineering (15)	NHPP (AC)	3,347,788	0	0	0	0	0	0	3,347,788
Preliminary Engineering (15)	RF	570,503	0	0	0	0	0	0	570,503
Preliminary Engineering (15)	NHPP (ACC)	0	0	0	0	0	0	0	0
Preliminary Engineering (15)	NHPP (ACC)	0	0	0	0	0	0	0	0
Preliminary Engineering (15)	NHPP (ACC)	0	0	0	0	0	0	0	0
Preliminary Engineering (15)	NHPP (ACC)	0	0	0	0	0	0	0	0
	Totals	**8,306,292**	**0**	**0**	**0**	**0**	**0**	**0**	**8,306,292**

Description: Phase IB/IC &ID US 550 Various Locations Recon

Design Engineer: Luke Smith
Primary Project Type:
Total Project Length:
Project Program: District 6
Lead Agency: NMDOT
Status: Active
Activity: Highway
Local ID:
Production Date:
Letting Date:

No location data.

Work Phase	Fund Source	Prior	2024	2025	2026	2027	4 Yr Total	Future	Total
Preliminary Engineering		**0**	**1,418,006**	**0**	**0**	**0**	**1,418,006**	**0**	**1,418,006**
Preliminary Engineering (15)	STPF	0	1,211,544	0	0	0	1,211,544	0	1,211,544
Preliminary Engineering (15)	RF	0	206,462	0	0	0	206,462	0	206,462
	Totals	**0**	**1,418,006**	**0**	**0**	**0**	**1,418,006**	**0**	**1,418,006**

Description: Haak'u Road Re-Design. DEMO ID NM113

Design Engineer: Local
Primary Project Type:
Total Project Length:
Project Program: District 6
Lead Agency: Acoma Pueblo
Status: Active
Activity: Highway
Local ID:
Production Date:
Letting Date:

No location data.

Work Phase	Fund Source	Prior	2024	2025	2026	2027	4 Yr Total	Future	Total
Construction		**0**	**0**	**2,900,000**	**0**	**0**	**2,900,000**	**0**	**2,900,000**
Road - Other Improvement (4)	TTP	0	0	2,900,000	0	0	2,900,000	0	2,900,000
	Totals	**0**	**0**	**2,900,000**	**0**	**0**	**2,900,000**	**0**	**2,900,000**

Description: "T/LPA - 03-A011, 2.6 miles East Arizona state line, Largo Drain Intersection"

Design Engineer: J. Miguel Archuleta
Primary Project Type:
Total Project Length:
Project Program: District 6
Lead Agency: Catron County
Status: Active
Activity: Highway
Local ID:
Production Date:
Letting Date:

No location data.

Work Phase	Fund Source	Prior	2024	2025	2026	2027	4 Yr Total	Future	Total
Construction Engineering		**0**	**0**	**0**	**0**	**0**	**0**	**0**	**0**
Construction Engineering (17)	HIOBP	0	0	0	0	0	0	0	0
Construction Engineering (17)	HIOBP	0	0	0	0	0	0	0	0
	Totals	**0**	**0**	**0**	**0**	**0**	**0**	**0**	**0**

Description: Dust Storm Education Program

Design Engineer: Jeff Barela
Primary Project Type:
Total Project Length:
Project Program:
Lead Agency: NMDOT
Status: Active
Activity: Highway
Local ID:
Production Date:
Letting Date:

No location data.

Work Phase	Fund Source	Prior	2024	2025	2026	2027	4 Yr Total	Future	Total
Other		**100,000**	**0**	**0**	**0**	**0**	**0**	**0**	**100,000**
Safety (21)	H164	90,000	0	0	0	0	0	0	90,000
Safety (21)	RF	10,000	0	0	0	0	0	0	10,000
	Totals	**100,000**	**0**	**0**	**0**	**0**	**0**	**0**	**100,000**

Description: "New Mexico State Police- Support a statewide deployment of the Traffic and Criminal Software (TraCS), TraCS location tool, Easy Street Draw and a records management system to New Mexico law enforcement agencies"

Design Engineer: Kariann Blea
Primary Project Type:
Total Project Length:
Project Program:
Lead Agency: NMDOT
Status: Active
Activity: Highway
Local ID:
Production Date:
Letting Date:

No location data.

Work Phase	Fund Source	Prior	2024	2025	2026	2027	4 Yr Total	Future	Total
Other		**2,862,594**	**509,887**	**750,000**	**0**	**0**	**1,259,887**	**0**	**4,122,481**
Safety (21)	H164	698,400	0	0	0	0	0	0	698,400
Safety (21)	RF	77,600	0	0	0	0	0	0	77,600
Safety (21)	H164	36,535	0	0	0	0	0	0	36,535
Safety (21)	RF	4,059	0	0	0	0	0	0	4,059
Safety (21)	H164	891,000	0	0	0	0	0	0	891,000
Safety (21)	RF	99,000	0	0	0	0	0	0	99,000
Safety (21)	H164	950,400	0	0	0	0	0	0	950,400
Safety (21)	RF	105,600	0	0	0	0	0	0	105,600
Safety (21)	H164	0	458,898	0	0	0	458,898	0	458,898
Safety (21)	RF	0	50,989	0	0	0	50,989	0	50,989
Safety (21)	H164	0	0	675,000	0	0	675,000	0	675,000
Safety (21)	RF	0	0	75,000	0	0	75,000	0	75,000
	Totals	**2,862,594**	**509,887**	**750,000**	**0**	**0**	**1,259,887**	**0**	**4,122,481**

Description: Dona Ana County Sheriff Office TRACS

Design Engineer: Kariann Blea
Primary Project Type:
Total Project Length:
Project Program:
Lead Agency: NMDOT
Status: Active
Activity: Highway
Local ID:
Production Date:
Letting Date:

No location data.

Work Phase	Fund Source	Prior	2024	2025	2026	2027	4 Yr Total	Future	Total
Other		**1,058,826**	**340,000**	**340,000**	**0**	**0**	**680,000**	**0**	**1,738,826**
Safety (21)	H164	279,000	0	0	0	0	0	0	279,000
Safety (21)	RF	31,000	0	0	0	0	0	0	31,000
Safety (21)	H164	135,000	0	0	0	0	0	0	135,000
Safety (21)	RF	15,000	0	0	0	0	0	0	15,000
Safety (21)	H164	180,000	0	0	0	0	0	0	180,000
Safety (21)	RF	20,000	0	0	0	0	0	0	20,000
Safety (21)	H164	358,943	0	0	0	0	0	0	358,943
Safety (21)	RF	39,883	0	0	0	0	0	0	39,883
Safety (21)	H164	0	306,000	0	0	0	306,000	0	306,000
Safety (21)	RF	0	34,000	0	0	0	34,000	0	34,000
Safety (21)	H164	0	0	306,000	0	0	306,000	0	306,000
Safety (21)	RF	0	0	34,000	0	0	34,000	0	34,000
	Totals	**1,058,826**	**340,000**	**340,000**	**0**	**0**	**680,000**	**0**	**1,738,826**

Description: TraCS Software License for Iowa DOT

Design Engineer: Christian Quintana
Primary Project Type:
Total Project Length:
Project Program:
Lead Agency: NMDOT
Status: Active
Activity: Highway
Local ID:
Production Date:
Letting Date:

No location data.

Work Phase	Fund Source	Prior	2024	2025	2026	2027	4 Yr Total	Future	Total
Other		**486,000**	**0**	**116,000**	**0**	**0**	**116,000**	**0**	**602,000**
Safety (21)	H164	82,800	0	0	0	0	0	0	82,800
Safety (21)	RF	9,200	0	0	0	0	0	0	9,200
Safety (21)	H164	354,600	0	0	0	0	0	0	354,600
Safety (21)	RF	39,400	0	0	0	0	0	0	39,400
Safety (21)	H164	0	0	104,400	0	0	104,400	0	104,400
Safety (21)	RF	0	0	11,600	0	0	11,600	0	11,600
	Totals	**486,000**	**0**	**116,000**	**0**	**0**	**116,000**	**0**	**602,000**

Description: Traffic Safety Administration

Design Engineer: Mariana Santiesteban
Primary Project Type:
Total Project Length:
Project Program:
Lead Agency: NMDOT
Status: Active
Activity: Highway
Local ID:
Production Date:
Letting Date:

No location data.

Work Phase	Fund Source	Prior	2024	2025	2026	2027	4 Yr Total	Future	Total
Preliminary Engineering		**1,566,380**	**0**	**0**	**0**	**0**	**0**	**0**	**1,566,380**
Preliminary Engineering (15)	H164	1,409,742	0	0	0	0	0	0	1,409,742
Preliminary Engineering (15)	RF	156,638	0	0	0	0	0	0	156,638
	Totals	**1,566,380**	**0**	**0**	**0**	**0**	**0**	**0**	**1,566,380**

Description: Insight-Ez Street Draw- Collaboration with New Mexico Law Enforcement Agencies to produce more comprehensive crash scene diagrams as part of the crash report.

Design Engineer: Christian Quintana
Primary Project Type:
Total Project Length:
Project Program:
Lead Agency: NMDOT
Status: Active
Activity: Highway
Local ID:
Production Date:
Letting Date:

No location data.

Work Phase	Fund Source	Prior	2024	2025	2026	2027	4 Yr Total	Future	Total
Preliminary Engineering		**48,500**	**0**	**20,000**	**0**	**0**	**20,000**	**0**	**68,500**
Preliminary Engineering (15)	H164	9,900	0	0	0	0	0	0	9,900
Preliminary Engineering (15)	RF	1,100	0	0	0	0	0	0	1,100
Preliminary Engineering (15)	H164	33,750	0	0	0	0	0	0	33,750
Preliminary Engineering (15)	RF	3,750	0	0	0	0	0	0	3,750
Preliminary Engineering (15)	H164	0	0	18,000	0	0	18,000	0	18,000
Preliminary Engineering (15)	RF	0	0	2,000	0	0	2,000	0	2,000
	Totals	**48,500**	**0**	**20,000**	**0**	**0**	**20,000**	**0**	**68,500**

Description: Administration - TEG Maintenance and Support of the Traffic and Criminal Software (TraCS)

Design Engineer: Christian Quintana
Primary Project Type:
Total Project Length:
Project Program:
Lead Agency: NMDOT
Status: Active
Activity: Highway
Local ID:
Production Date:
Letting Date:

No location data.

Work Phase	Fund Source	Prior	2024	2025	2026	2027	4 Yr Total	Future	Total
Preliminary Engineering		**255,000**	**60,000**	**60,000**	**0**	**0**	**120,000**	**0**	**375,000**
Preliminary Engineering (15)	H164	54,000	0	0	0	0	0	0	54,000
Preliminary Engineering (15)	RF	6,000	0	0	0	0	0	0	6,000
Preliminary Engineering (15)	H164	175,500	0	0	0	0	0	0	175,500
Preliminary Engineering (15)	RF	19,500	0	0	0	0	0	0	19,500
Preliminary Engineering (15)	H164	0	54,000	0	0	0	54,000	0	54,000
Preliminary Engineering (15)	RF	0	6,000	0	0	0	6,000	0	6,000
Preliminary Engineering (15)	H164	0	0	54,000	0	0	54,000	0	54,000
Preliminary Engineering (15)	RF	0	0	6,000	0	0	6,000	0	6,000
	Totals	**255,000**	**60,000**	**60,000**	**0**	**0**	**120,000**	**0**	**375,000**

Description: Data Analysis Contract for safety data

Design Engineer: Cora Anaya
Primary Project Type:
Total Project Length:
Project Program:
Lead Agency: NMDOT
Status: Active
Activity: Highway
Local ID:
Production Date:
Letting Date:

No location data.

Work Phase	Fund Source	Prior	2024	2025	2026	2027	4 Yr Total	Future	Total
Preliminary Engineering		**1,190,439**	**645,702**	**640,225**	**0**	**0**	**1,285,927**	**0**	**2,476,366**
Preliminary Engineering (15)	H164	522,632	0	0	0	0	0	0	522,632
Preliminary Engineering (15)	RF	58,070	0	0	0	0	0	0	58,070
Preliminary Engineering (15)	H164	0	581,132	0	0	0	581,132	0	581,132
Preliminary Engineering (15)	RF	0	64,570	0	0	0	64,570	0	64,570
Preliminary Engineering (15)	H164	0	0	576,203	0	0	576,203	0	576,203
Preliminary Engineering (15)	RF	0	0	64,023	0	0	64,023	0	64,023
Preliminary Engineering (15)	H164 (AC)	548,763	0	0	0	0	0	0	548,763
Preliminary Engineering (15)	RF	60,974	0	0	0	0	0	0	60,974
Preliminary Engineering (15)	H164 (ACC)	0	0	0	0	0	0	0	0
Preliminary Engineering (15)	RF	0	0	0	0	0	0	0	0
	Totals	**1,190,439**	**645,702**	**640,225**	**0**	**0**	**1,285,927**	**0**	**2,476,366**

Description: Statistician to analyze safety data

Design Engineer: Cora Anaya
Primary Project Type:
Total Project Length:
Project Program:
Lead Agency: NMDOT
Status: Active
Activity: Highway
Local ID:
Production Date:
Letting Date:

No location data.

Work Phase	Fund Source	Prior	2024	2025	2026	2027	4 Yr Total	Future	Total
Preliminary Engineering		**120,000**	**60,000**	**60,000**	**0**	**0**	**120,000**	**0**	**240,000**
Preliminary Engineering (15)	H164	54,000	0	0	0	0	0	0	54,000
Preliminary Engineering (15)	RF	6,000	0	0	0	0	0	0	6,000
Preliminary Engineering (15)	H164	0	54,000	0	0	0	54,000	0	54,000
Preliminary Engineering (15)	RF	0	6,000	0	0	0	6,000	0	6,000
Preliminary Engineering (15)	H164	0	0	54,000	0	0	54,000	0	54,000
Preliminary Engineering (15)	RF	0	0	6,000	0	0	6,000	0	6,000
Preliminary Engineering (15)	H164 (AC)	54,000	0	0	0	0	0	0	54,000
Preliminary Engineering (15)	RF	6,000	0	0	0	0	0	0	6,000
Preliminary Engineering (15)	H164 (ACC)	0	0	0	0	0	0	0	0
Preliminary Engineering (15)	RF	0	0	0	0	0	0	0	0
	Totals	**120,000**	**60,000**	**60,000**	**0**	**0**	**120,000**	**0**	**240,000**

Description: Pavement Design Testing On-Call

Design Engineer: Hashem Faidi
Primary Project Type:
Total Project Length:
Project Program:
Lead Agency: NMDOT
Status: Active
Activity: Highway
Local ID:
Production Date:
Letting Date:

No location data.

Work Phase	Fund Source	Prior	2024	2025	2026	2027	4 Yr Total	Future	Total
Preliminary Engineering		**800,000**	**400,000**	**0**	**0**	**0**	**400,000**	**0**	**1,200,000**
Preliminary Engineering (15)	RF	500,000	0	0	0	0	0	0	500,000
Preliminary Engineering (15)	RF	300,000	0	0	0	0	0	0	300,000
Preliminary Engineering (15)	SP	0	400,000	0	0	0	400,000	0	400,000
	Totals	**800,000**	**400,000**	**0**	**0**	**0**	**400,000**	**0**	**1,200,000**

Description: On-call Services to support NMDOT Bridge Bureau with Statewide Bridge/Structural inspections

Design Engineer: Jeff Vigil
Primary Project Type:
Total Project Length:
Project Program:
Lead Agency: NMDOT
Status: Active
Activity: Highway
Local ID:
Production Date:
Letting Date:

No location data.

Work Phase	Fund Source	Prior	2024	2025	2026	2027	4 Yr Total	Future	Total
Preliminary Engineering		**0**	**0**	**1,100,000**	**0**	**0**	**1,100,000**	**0**	**1,100,000**
Preliminary Engineering (15)	RF	0	0	1,100,000	0	0	1,100,000	0	1,100,000
	Totals	**0**	**0**	**1,100,000**	**0**	**0**	**1,100,000**	**0**	**1,100,000**

Description: Develop portal for e-Ticketing

Design Engineer: Shannon Vigil
Primary Project Type:
Total Project Length:
Project Program:
Lead Agency: NMDOT
Status: Active
Activity: Highway
Local ID:
Production Date:
Letting Date:

No location data.

Work Phase	Fund Source	Prior	2024	2025	2026	2027	4 Yr Total	Future	Total
Preliminary Engineering		**0**	**25,000**	**0**	**0**	**0**	**25,000**	**0**	**25,000**
Preliminary Engineering (15)	STIC	0	20,000	0	0	0	20,000	0	20,000
Preliminary Engineering (15)	RF	0	5,000	0	0	0	5,000	0	5,000
	Totals	**0**	**25,000**	**0**	**0**	**0**	**25,000**	**0**	**25,000**

Description: Disadvantaged Business Enterprise Supportive Services Program

Design Engineer: Renee Roybal
Primary Project Type:
Total Project Length:
Project Program:
Lead Agency: NMDOT
Status: Active
Activity: Highway
Local ID:
Production Date:
Letting Date:

No location data.

Work Phase	Fund Source	Prior	2024	2025	2026	2027	4 Yr Total	Future	Total
Other		**397,837**	**138,853**	**0**	**0**	**0**	**138,853**	**0**	**536,690**
Administration (27)	DBE	102,354	0	0	0	0	0	0	102,354
Administration (27)	DBE	195,058	0	0	0	0	0	0	195,058
Administration (27)	DBE	100,425	0	0	0	0	0	0	100,425
Administration (27)	DBE	0	138,853	0	0	0	138,853	0	138,853
	Totals	**397,837**	**138,853**	**0**	**0**	**0**	**138,853**	**0**	**536,690**

Description: National Summer Transportation Institute (NSTI) Training programs

Design Engineer: Renee Roybal
Primary Project Type:
Total Project Length:
Project Program:
Lead Agency: NMDOT
Status: Active
Activity: Highway
Local ID:
Production Date:
Letting Date:

No location data.

Work Phase	Fund Source	Prior	2024	2025	2026	2027	4 Yr Total	Future	Total
Other		**0**	**0**	**50,000**	**0**	**0**	**50,000**	**0**	**50,000**
Training (42)	NSTI	0	0	50,000	0	0	50,000	0	50,000
	Totals	**0**	**0**	**50,000**	**0**	**0**	**50,000**	**0**	**50,000**

Description: ROW Appraisal on-call

Design Engineer: Ricky Mok
Primary Project Type:
Total Project Length:
Project Program:
Lead Agency: NMDOT
Status: Active
Activity: Highway
Local ID:
Production Date:
Letting Date:

No location data.

Work Phase	Fund Source	Prior	2024	2025	2026	2027	4 Yr Total	Future	Total
Preliminary Engineering		**1,300,000**	**190,750**	**0**	**0**	**0**	**190,750**	**0**	**1,490,750**
Preliminary Engineering (15)	RF	650,000	0	0	0	0	0	0	650,000
Preliminary Engineering (15)	STPF	555,360	0	0	0	0	0	0	555,360
Preliminary Engineering (15)	RF	94,640	0	0	0	0	0	0	94,640
Preliminary Engineering (15)	RF	0	190,750	0	0	0	190,750	0	190,750
	Totals	**1,300,000**	**190,750**	**0**	**0**	**0**	**190,750**	**0**	**1,490,750**

Description: Expansion of statewide vanpool and rideshare matching services under NMGo! program

Design Engineer: Transit
Primary Project Type:
Total Project Length:
Project Program:
Lead Agency: Transit / Rail Division
Status: Active
Activity: Public Transit
Local ID:
Production Date:
Letting Date:

No location data.

Work Phase	Fund Source	Prior	2024	2025	2026	2027	4 Yr Total	Future	Total
Other		**432,000**	**721,107**	**0**	**0**	**0**	**721,107**	**0**	**1,153,107**
Transit (23)	CQX	0	721,107	0	0	0	721,107	0	721,107
Transit (23)	CQX	432,000	0	0	0	0	0	0	432,000
	Totals	**432,000**	**721,107**	**0**	**0**	**0**	**721,107**	**0**	**1,153,107**

Description: ON-THE-JOB TRAINING SUPPORTIVE SERVICES

Design Engineer: Renee Roybal
Primary Project Type:
Total Project Length:
Project Program:
Lead Agency: NMDOT
Status: Active
Activity: Highway
Local ID:
Production Date:
Letting Date:

No location data.

Work Phase	Fund Source	Prior	2024	2025	2026	2027	4 Yr Total	Future	Total
Other		**109,008**	**0**	**53,970**	**0**	**0**	**53,970**	**0**	**162,978**
Training (42)	OJT	54,504	0	0	0	0	0	0	54,504
Training (42)	OJT	54,504	0	0	0	0	0	0	54,504
Training (42)	OJT	0	0	53,970	0	0	53,970	0	53,970
	Totals	**109,008**	**0**	**53,970**	**0**	**0**	**53,970**	**0**	**162,978**

Description: The Vulnerable Road User (VRU) assessment includes the stipulation that the VRU assessment be incorporated into the Strategic Highway Safety Plan and subsequently updated when the SHSP is updated (every five years).

Design Engineer: Jason Coffey
Primary Project Type:
Total Project Length:
Project Program:
Lead Agency: NMDOT
Status: Active
Activity: Highway
Local ID:
Production Date:
Letting Date:

No location data.

Work Phase	Fund Source	Prior	2024	2025	2026	2027	4 Yr Total	Future	Total
Other		**840,000**	**0**	**168,000**	**0**	**0**	**168,000**	**0**	**1,008,000**
Safety (21)	HSIP	0	0	151,200	0	0	151,200	0	151,200
Safety (21)	RF	0	0	16,800	0	0	16,800	0	16,800
Safety (21)	HSIP	756,000	0	0	0	0	0	0	756,000
Safety (21)	RF	84,000	0	0	0	0	0	0	84,000
	Totals	**840,000**	**0**	**168,000**	**0**	**0**	**168,000**	**0**	**1,008,000**

Description: Parent project for Bridge/Structural Services (Will be broken out into baby projects for FY27-F29)

Design Engineer: Jeff Vigil
Primary Project Type:
Total Project Length:
Project Program:
Lead Agency: NMDOT
Status: Active
Activity: Highway
Local ID:
Production Date:
Letting Date:

No location data.

Work Phase	Fund Source	Prior	2024	2025	2026	2027	4 Yr Total	Future	Total
Preliminary Engineering		**0**	**0**	**0**	**4,400,000**	**0**	**4,400,000**	**0**	**4,400,000**
Preliminary Engineering (15)	RF	0	0	0	4,400,000	0	4,400,000	0	4,400,000
	Totals	**0**	**0**	**0**	**4,400,000**	**0**	**4,400,000**	**0**	**4,400,000**

Description: Design and construction of wildlife corridors to mitigate wildlife-vehicle collisions on state managed roads.

Design Engineer: Jim Hirsch
Primary Project Type:
Total Project Length:
Project Program:
Lead Agency: NMDOT
Status: Active
Activity: Highway
Local ID:
Production Date:
Letting Date:

No location data.

Work Phase	Fund Source	Prior	2024	2025	2026	2027	4 Yr Total	Future	Total
Preliminary Engineering		**0**	**0**	**6,359,271**	**0**	**0**	**6,359,271**	**0**	**6,359,271**
Preliminary Engineering (15)	HB2_23_ZH9005	0	0	1,359,271	0	0	1,359,271	0	1,359,271
Preliminary Engineering (15)	HB2_WLC_ZI9601	0	0	5,000,000	0	0	5,000,000	0	5,000,000
	Totals	**0**	**0**	**6,359,271**	**0**	**0**	**6,359,271**	**0**	**6,359,271**

Description: Preliminary Engineering for wildlife crossings identified in wildlife crossing plan

Design Engineer: Luke Smith
Primary Project Type: Non-Construction
Total Project Length:
Project Program: Statewide Priorities
Lead Agency: NMDOT
Status: Active
Activity: Highway
Local ID:
Production Date:
Letting Date:

No location data.

Work Phase	Fund Source	Prior	2024	2025	2026	2027	4 Yr Total	Future	Total
Preliminary Engineering		**0**	**3,736,383**	**0**	**1,868,346**	**126,990**	**5,731,719**	**0**	**5,731,719**
Preliminary Engineering (15)	HB2_23_ZH9005	0	1,739,983	0	0	0	1,739,983	0	1,739,983
Preliminary Engineering (15)	HB2_WLC_ZG9008	0	1,996,400	0	0	0	1,996,400	0	1,996,400
Preliminary Engineering (15)	HB2_23_ZH9005	0	0	0	1,868,346	0	1,868,346	0	1,868,346
Preliminary Engineering (15)	HB2_23_ZH9005	0	0	0	0	126,990	126,990	0	126,990
Right-of-Way		**0**	**0**	**0**	**36,000**	**0**	**36,000**	**0**	**36,000**
ROW Acquisition (16)	HB2_22_ZG9006	0	0	0	36,000	0	36,000	0	36,000
	Totals	**0**	**3,736,383**	**0**	**1,904,346**	**126,990**	**5,767,719**	**0**	**5,767,719**

Description: E-permitting Phase III

Design Engineer: Richard Pena
Primary Project Type:
Total Project Length:
Project Program:
Lead Agency: NMDOT
Status: Active
Activity: Highway
Local ID:
Production Date:
Letting Date:

No location data.

Work Phase	Fund Source	Prior	2024	2025	2026	2027	4 Yr Total	Future	Total
Preliminary Engineering		**0**	**600,000**	**230,000**	**0**	**0**	**830,000**	**0**	**830,000**
Preliminary Engineering (15)	RF	0	600,000	0	0	0	600,000	0	600,000
Preliminary Engineering (15)	RF	0	0	230,000	0	0	230,000	0	230,000
	Totals	**0**	**600,000**	**230,000**	**0**	**0**	**830,000**	**0**	**830,000**

Description: Develop underwater bridge inspection tools

Design Engineer: Shannon Vigil
Primary Project Type:
Total Project Length:
Project Program:
Lead Agency: NMDOT
Status: Active
Activity: Highway
Local ID:
Production Date:
Letting Date:

No location data.

Work Phase	Fund Source	Prior	2024	2025	2026	2027	4 Yr Total	Future	Total
Statewide Planning & Research		**0**	**100,000**	**0**	**0**	**0**	**100,000**	**0**	**100,000**
Research (19)	STIC	0	80,000	0	0	0	80,000	0	80,000
Research (19)	LGF	0	20,000	0	0	0	20,000	0	20,000
	Totals	**0**	**100,000**	**0**	**0**	**0**	**100,000**	**0**	**100,000**

Description: Independent Verification & Validation for new eSTIP contract

Design Engineer: Jolene Herrera
Primary Project Type:
Total Project Length:
Project Program:
Lead Agency: NMDOT
Status: Active
Activity: Highway
Local ID:
Production Date:
Letting Date:

No location data.

Work Phase	Fund Source	Prior	2024	2025	2026	2027	4 Yr Total	Future	Total
Other		**0**	**83,700**	**55,800**	**0**	**0**	**139,500**	**0**	**139,500**
Administration (27)	RF	0	83,700	0	0	0	83,700	0	83,700
Administration (27)	RF	0	0	55,800	0	0	55,800	0	55,800
	Totals	**0**	**83,700**	**55,800**	**0**	**0**	**139,500**	**0**	**139,500**

Description: Create a statewide highway corridor aesthetic plan

Design Engineer: Bill Hutchinson
Primary Project Type:
Total Project Length:
Project Program:
Lead Agency: NMDOT
Status: Active
Activity: Highway
Local ID:
Production Date:
Letting Date:

No location data.

Work Phase	Fund Source	Prior	2024	2025	2026	2027	4 Yr Total	Future	Total
Preliminary Engineering		**0**	**545,000**	**0**	**0**	**0**	**545,000**	**0**	**545,000**
Preliminary Engineering (15)	RF	0	545,000	0	0	0	545,000	0	545,000
	Totals	**0**	**545,000**	**0**	**0**	**0**	**545,000**	**0**	**545,000**

Description: Planning activities to support NMDOT's Statewide Vision Zero Plan

Design Engineer: Jeff Barela
Primary Project Type:
Total Project Length:
Project Program:
Lead Agency: NMDOT
Status: Active
Activity: Highway
Local ID:
Production Date:
Letting Date:

No location data.

Work Phase	Fund Source	Prior	2024	2025	2026	2027	4 Yr Total	Future	Total
Other		**0**	**0**	**100,000**	**0**	**0**	**100,000**	**0**	**100,000**
Safety (21)	H164	0	0	90,000	0	0	90,000	0	90,000
Safety (21)	RF	0	0	10,000	0	0	10,000	0	10,000
	Totals	**0**	**0**	**100,000**	**0**	**0**	**100,000**	**0**	**100,000**

Description: Aerial Photography & Photogrammetry on-calls to support survey section and preliminary engineering

Design Engineer: William Neish
Primary Project Type:
Total Project Length:
Project Program:
Lead Agency: NMDOT
Status: Active
Activity: Highway
Local ID:
Production Date:
Letting Date:

No location data.

Work Phase	Fund Source	Prior	2024	2025	2026	2027	4 Yr Total	Future	Total
Preliminary Engineering		**0**	**0**	**400,000**	**200,000**	**0**	**600,000**	**0**	**600,000**
Preliminary Engineering (15)	RF	0	0	400,000	0	0	400,000	0	400,000
Preliminary Engineering (15)	STPF	0	0	0	170,880	0	170,880	0	170,880
Preliminary Engineering (15)	RF	0	0	0	29,120	0	29,120	0	29,120
	Totals	**0**	**0**	**400,000**	**200,000**	**0**	**600,000**	**0**	**600,000**

Description: Project to support discovery session for the Culvert Asset Management Plan statewide

Design Engineer: Susan Lime
Primary Project Type:
Total Project Length:
Project Program:
Lead Agency: NMDOT
Status: Active
Activity: Highway
Local ID:
Production Date:
Letting Date:

No location data.

Work Phase	Fund Source	Prior	2024	2025	2026	2027	4 Yr Total	Future	Total
Preliminary Engineering		**0**	**45,039**	**0**	**0**	**0**	**45,039**	**0**	**45,039**
Preliminary Engineering (15)	RF (AC)	0	45,039	0	0	0	45,039	0	45,039
Preliminary Engineering (15)	RF (ACC)	0	0	0	0	0	0	0	0
	Totals	**0**	**45,039**	**0**	**0**	**0**	**45,039**	**0**	**45,039**

Description: On-call contract for Title companies to assist with the NMDOT Right-of-Way process

Design Engineer: Ricky Mok
Primary Project Type:
Total Project Length:
Project Program:
Lead Agency: NMDOT
Status: Active
Activity: Highway
Local ID:
Production Date:
Letting Date:

No location data.

Work Phase	Fund Source	Prior	2024	2025	2026	2027	4 Yr Total	Future	Total
Preliminary Engineering		**0**	**0**	**0**	**218,001**	**0**	**218,001**	**0**	**218,001**
Preliminary Engineering (15)	STPF	0	0	0	170,880	0	170,880	0	170,880
Preliminary Engineering (15)	RF	0	0	0	29,120	0	29,120	0	29,120
Preliminary Engineering (15)	STPF	0	0	0	15,380	0	15,380	0	15,380
Preliminary Engineering (15)	RF	0	0	0	2,621	0	2,621	0	2,621
	Totals	**0**	**0**	**0**	**218,001**	**0**	**218,001**	**0**	**218,001**

Description: new test project

Design Engineer: Jolene Herrera
Primary Project Type:
Total Project Length:
Project Program:
Lead Agency: NMDOT
Status: Active
Activity: Highway
Local ID:
Production Date:
Letting Date:

No location data.

Work Phase	Fund Source	Prior	2024	2025	2026	2027	4 Yr Total	Future	Total
Other		**0**	**125,000**	**0**	**0**	**0**	**125,000**	**0**	**125,000**
Other (44)	WCP	0	100,000	0	0	0	100,000	0	100,000
Other (44)	RF	0	25,000	0	0	0	25,000	0	25,000
	Totals	**0**	**125,000**	**0**	**0**	**0**	**125,000**	**0**	**125,000**

Description: Systems to remove debris awarded FY24 STIC funds

Design Engineer: Charles Remkes
Primary Project Type:
Total Project Length:
Project Program:
Lead Agency: NMDOT
Status: Active
Activity: Highway
Local ID:
Production Date:
Letting Date:

No location data.

Work Phase	Fund Source	Prior	2024	2025	2026	2027	4 Yr Total	Future	Total
Other		**0**	**0**	**139,750**	**0**	**0**	**139,750**	**0**	**139,750**
Other (44)	STIC	0	0	111,800	0	0	111,800	0	111,800
Other (44)	RF	0	0	27,950	0	0	27,950	0	27,950
	Totals	**0**	**0**	**139,750**	**0**	**0**	**139,750**	**0**	**139,750**

Description: Utilizing historic geotechnical data for the development of state-specific design correlations

Design Engineer: Kelly Montoya
Primary Project Type:
Total Project Length:
Project Program:
Lead Agency: NMDOT
Status: Active
Activity: Highway
Local ID:
Production Date:
Letting Date:

No location data.

Work Phase	Fund Source	Prior	2024	2025	2026	2027	4 Yr Total	Future	Total
Statewide Planning & Research		**0**	**0**	**16,500**	**0**	**0**	**16,500**	**0**	**16,500**
Study/Planning (18)	STIC	0	0	13,200	0	0	13,200	0	13,200
Study/Planning (18)	RF	0	0	3,300	0	0	3,300	0	3,300
	Totals	**0**	**0**	**16,500**	**0**	**0**	**16,500**	**0**	**16,500**

Description: Subscription for StreeLight Data to assist NMDOT Traffic Bureau with data collection and presentation

Design Engineer: Brad Julian
Primary Project Type:
Total Project Length:
Project Program:
Lead Agency: NMDOT
Status: Active
Activity: Highway
Local ID:
Production Date:
Letting Date:

No location data.

Work Phase	Fund Source	Prior	2024	2025	2026	2027	4 Yr Total	Future	Total
Other		**0**	**0**	**52,739**	**0**	**0**	**52,739**	**0**	**52,739**
Administration (27)	RF	0	0	52,739	0	0	52,739	0	52,739
	Totals	**0**	**0**	**52,739**	**0**	**0**	**52,739**	**0**	**52,739**

Description: Crash Data Injury Surveillance integration and improvement

Design Engineer: Cora Anaya
Primary Project Type:
Total Project Length:
Project Program:
Lead Agency: NMDOT
Status: Active
Activity: Highway
Local ID:
Production Date:
Letting Date:

No location data.

Work Phase	Fund Source	Prior	2024	2025	2026	2027	4 Yr Total	Future	Total
Other		**0**	**0**	**600,000**	**0**	**0**	**600,000**	**0**	**600,000**
Safety (21)	H164	0	0	540,000	0	0	540,000	0	540,000
Safety (21)	RF	0	0	60,000	0	0	60,000	0	60,000
	Totals	**0**	**0**	**600,000**	**0**	**0**	**600,000**	**0**	**600,000**

Description: Construction and maintenance of wildlife-vehicle collision mitigation projects including the construction and maintenance of wildlife crossings.

Design Engineer: Jim Hirsch
Primary Project Type: Pavement
Total Project Length:
Project Program:
Lead Agency: NMDOT
Status: Active
Activity: Highway
Local ID:
Production Date:
Letting Date:

No location data.

Work Phase	Fund Source	Prior					4 Yr Total	Future	Total
	Totals								

Description: "T/LPA: Rehabilitation of approx. 1.7 miles multi-use trail, including resurfacing, re-striping, signage upgrades, selective widenings, safety features, and other appurtenances as needed."

Design Engineer: Local
Primary Project Type:
Total Project Length:
Project Program: Mid-Region MPO
Lead Agency: City of Albuquerque-P&R
Status: Active
Activity: Bicycle & Pedestrian
Local ID: 870.2
Production Date:
Letting Date:

No location data.

Work Phase	Fund Source	Prior	2024	2025	2026	2027	4 Yr Total	Future	Total
Preliminary Engineering		**0**	**693,545**	**0**	**0**	**0**	**693,545**	**0**	**693,545**
Preliminary Engineering (15)	LGF	0	100,980	0	0	0	100,980	0	100,980
Preliminary Engineering (15)	TAPL	0	592,565	0	0	0	592,565	0	592,565
Other		**0**	**0**	**3,353,247**	**0**	**0**	**3,353,247**	**0**	**3,353,247**
Bicycle and Pedestrian (28)	STPL	0	0	1,708,800	0	0	1,708,800	0	1,708,800
Bicycle and Pedestrian (28)	LGF	0	0	291,200	0	0	291,200	0	291,200
Bicycle and Pedestrian (28)	TAPL	0	0	1,156,214	0	0	1,156,214	0	1,156,214
Bicycle and Pedestrian (28)	LGF	0	0	197,033	0	0	197,033	0	197,033
	Totals	**0**	**693,545**	**3,353,247**	**0**	**0**	**4,046,792**	**0**	**4,046,792**

Description: Rehabilitation of approximately 8 mile multi-use trail, including resurfacing, restriping, signage upgrades, selective widenings, safety features and other appurtenances as needed

Design Engineer: J. Miguel Archuleta
Primary Project Type: Multimodal
Total Project Length:
Project Program: Mid-Region MPO
Lead Agency: City of Albuquerque
Status: Active
Activity: Bicycle & Pedestrian
Local ID: 870.3
Production Date:
Letting Date:

No location data.

Work Phase	Fund Source	Prior					4 Yr Total	Future	Total
	Totals								

Description: "T/LPA: Preliminary engineering, design, right of way mapping, acquisition and including travel lanes, drainage facilities and utility upgrades"

Design Engineer: Local
Primary Project Type:
Total Project Length:
Project Program: Mid-Region MPO
Lead Agency: City of Rio Rancho
Status: Active
Activity: Highway
Local ID: 613.6
Production Date:
Letting Date:

No location data.

Work Phase	Fund Source	Prior	2024	2025	2026	2027	4 Yr Total	Future	Total
Preliminary Engineering		**0**	**0**	**1,500,000**	**0**	**0**	**1,500,000**	**0**	**1,500,000**
Preliminary Engineering (15)	LOCC	0	0	1,500,000	0	0	1,500,000	0	1,500,000
	Totals	**0**	**0**	**1,500,000**	**0**	**0**	**1,500,000**	**0**	**1,500,000**

Description: "T/LPA: ROW for intersection improvements, general purpose lanes, bicycle lanes, pedestrian facilities, lighting, and utility infrastructure including storm, water, and sanitary sewer."

Design Engineer: Public Agency
Primary Project Type:
Total Project Length:
Project Program: Mid-Region MPO
Lead Agency: City of Rio Rancho
Status: Active
Activity: Highway
Local ID: 613.7
Production Date:
Letting Date:

No location data.

Work Phase	Fund Source	Prior	2024	2025	2026	2027	4 Yr Total	Future	Total
Right-of-Way		**0**	**0**	**100,000**	**0**	**0**	**100,000**	**0**	**100,000**
ROW Acquisition (16)	LOCC	0	0	100,000	0	0	100,000	0	100,000
	Totals	**0**	**0**	**100,000**	**0**	**0**	**100,000**	**0**	**100,000**

Description: "T/LPA: ROW for intersection improvements, general purpose lanes, bicycle lanes, pedestrian facilities, lighting, and utility infrastructure including storm, water, and sanitary sewer."

Design Engineer: Public Agency
Primary Project Type:
Total Project Length:
Project Program: Mid-Region MPO
Lead Agency: City of Rio Rancho
Status: Active
Activity: Highway
Local ID: 613.8
Production Date:
Letting Date:

No location data.

Work Phase	Fund Source	Prior	2024	2025	2026	2027	4 Yr Total	Future	Total
Right-of-Way		**0**	**0**	**100,000**	**0**	**0**	**100,000**	**0**	**100,000**
ROW Acquisition (16)	LOCC	0	0	100,000	0	0	100,000	0	100,000
	Totals	**0**	**0**	**100,000**	**0**	**0**	**100,000**	**0**	**100,000**

Description: "T/LPA: Widen roadway from 2 to 4 lanes which include on-street bicycle lanes, off-street multi use trail, lighting, landscape buffer, storm drainage improvements & storage area, & ITS related improvements."

Design Engineer: J. Miguel Archuleta
Primary Project Type:
Total Project Length:
Project Program: Mid-Region MPO
Lead Agency: City of Albuquerque-DMD
Status: Active
Activity: Highway
Local ID: 465.4
Production Date:
Letting Date:

No location data.

Work Phase	Fund Source	Prior	2024	2025	2026	2027	4 Yr Total	Future	Total
Right-of-Way		**0**	**2,050,000**	**0**	**0**	**0**	**2,050,000**	**0**	**2,050,000**
ROW Acquisition (16)	CPTO	0	2,050,000	0	0	0	2,050,000	0	2,050,000
Construction		**0**	**56,987,608**	**926,030**	**0**	**0**	**57,913,638**	**0**	**57,913,638**
Road - Add Capacity/Widening (3)	LOCB	0	29,500,000	0	0	0	29,500,000	0	29,500,000
Road - Add Capacity/Widening (3)	STPL	0	15,307,318	0	0	0	15,307,318	0	15,307,318
Road - Add Capacity/Widening (3)	LGF	0	2,608,550	0	0	0	2,608,550	0	2,608,550
Road - Add Capacity/Widening (3)	TAPL	0	1,154,927	0	0	0	1,154,927	0	1,154,927
Road - Add Capacity/Widening (3)	LGF	0	196,813	0	0	0	196,813	0	196,813
Road - Add Capacity/Widening (3)	CPTO	0	4,720,000	0	0	0	4,720,000	0	4,720,000
Road - Add Capacity/Widening (3)	OPPP	0	3,500,000	0	0	0	3,500,000	0	3,500,000
Road - Add Capacity/Widening (3)	STPL	0	0	791,200	0	0	791,200	0	791,200
Road - Add Capacity/Widening (3)	LGF	0	0	134,830	0	0	134,830	0	134,830
	Totals	**0**	**59,037,608**	**926,030**	**0**	**0**	**59,963,638**	**0**	**59,963,638**

Description: Orthophotographic services provided by the Mid-Region Council of Governments per MOU

Design Engineer: Jill Mosher
Primary Project Type:
Total Project Length:
Project Program: Mid-Region MPO
Lead Agency: NMDOT
Status: Active
Activity: Highway
Local ID: 3.7
Production Date:
Letting Date:

No location data.

Work Phase	Fund Source	Prior	2024	2025	2026	2027	4 Yr Total	Future	Total
Other		**0**	**50,000**	**0**	**0**	**0**	**50,000**	**0**	**50,000**
Administration (27)	STPF	0	42,720	0	0	0	42,720	0	42,720
Administration (27)	RF	0	7,280	0	0	0	7,280	0	7,280
	Totals	**0**	**50,000**	**0**	**0**	**0**	**50,000**	**0**	**50,000**

Description: "T/LPA: Design and reconstruct Isleta Blvd in phases with ADA sidewalks, bike lanes, storm drainage, intersection improvements, lighting, etc. "

Design Engineer: Local
Primary Project Type:
Total Project Length:
Project Program: Mid-Region MPO
Lead Agency: County of Bernalillo
Status: Active
Activity: Bicycle & Pedestrian
Local ID: 511.9
Production Date:
Letting Date:

No location data.

Work Phase	Fund Source	Prior	2024	2025	2026	2027	4 Yr Total	Future	Total
Preliminary Engineering		**0**	**0**	**500,000**	**0**	**0**	**500,000**	**0**	**500,000**
Preliminary Engineering (15)	HB2_23_ZH9 005	0	0	500,000	0	0	500,000	0	500,000
Other		**0**	**0**	**2,400,000**	**0**	**0**	**2,400,000**	**0**	**2,400,000**
ADA Improvements (28)	HB2_23_ZH9 005	0	0	2,400,000	0	0	2,400,000	0	2,400,000
	Totals	**0**	**0**	**2,900,000**	**0**	**0**	**2,900,000**	**0**	**2,900,000**

Description: T/LPA: AMPA-wide bicycle pedestrian safety education program. Increase youth safety in the AMPA through education on multi-modal transportation and proper use of infrastructure.

Design Engineer: Local
Primary Project Type:
Total Project Length:
Project Program: Mid-Region MPO
Lead Agency: City of Albuquerque-P&R
Status: Active
Activity: Bicycle & Pedestrian
Local ID: 101.8
Production Date:
Letting Date:

No location data.

Work Phase	Fund Source	Prior	2024	2025	2026	2027	4 Yr Total	Future	Total
Other		**242,388**	**64,212**	**102,200**	**0**	**0**	**166,412**	**0**	**408,800**
Bike/Ped Education & Outreach (38)	TAPL	87,320	0	0	0	0	0	0	87,320
Bike/Ped Education & Outreach (38)	LGF	14,880	0	0	0	0	0	0	14,880
Bike/Ped Education & Outreach (38)	TAPL	119,777	0	0	0	0	0	0	119,777
Bike/Ped Education & Outreach (38)	LGF	20,411	0	0	0	0	0	0	20,411
Bike/Ped Education & Outreach (38)	TAPL	0	54,863	0	0	0	54,863	0	54,863
Bike/Ped Education & Outreach (38)	LGF	0	9,349	0	0	0	9,349	0	9,349
Bike/Ped Education & Outreach (38)	TAPL	0	0	87,320	0	0	87,320	0	87,320
Bike/Ped Education & Outreach (38)	LGF	0	0	14,880	0	0	14,880	0	14,880
	Totals	**242,388**	**64,212**	**102,200**	**0**	**0**	**166,412**	**0**	**408,800**

Description: To increase youth bicycle and pedestrian safety throughout the AMPA with ongoing education on multi-modal transportation and proper use of infrastructure

Design Engineer: Local
Primary Project Type: Safety
Total Project Length: .000
Project Program: Mid-Region MPO
Lead Agency: City of Albuquerque-P&R
Status: Active
Activity: Highway
Local ID: 101.9
Production Date:
Letting Date:

Location Type	Location Name	Route ID	Begin Milepoint	End Milepoint	District	County	MPO/RPO	Urbanized Area	House District	Senate District	NHS
Boundary Area	9	N/A			District 6		Mid-Region MPO	ALBUQUERQUE			Off NHS

Work Phase	Fund Source	Prior	2024	2025	2026	2027	4 Yr Total	Future	Total
Other		**0**	**0**	**0**	**216,527**	**216,527**	**433,054**	**433,054**	**866,108**
Safety (21)	TAPL	0	0	0	0	185,001	185,001	0	185,001
Safety (21)	LGF	0	0	0	0	31,526	31,526	0	31,526
Safety (21)	TAPL	0	0	0	0	0	0	185,001	185,001
Safety (21)	LGF	0	0	0	0	0	0	31,526	31,526
Safety (21)	TAPL	0	0	0	0	0	0	185,001	185,001
Safety (21)	LGF	0	0	0	0	0	0	31,526	31,526
Safety (21)	TAPL	0	0	0	185,001	0	185,001	0	185,001
Safety (21)	LGF	0	0	0	31,526	0	31,526	0	31,526
	Totals	**0**	**0**	**0**	**216,527**	**216,527**	**433,054**	**433,054**	**866,108**

Description: Purchase and Install upgraded ITS equipment to ITS designated corridors throughout the city; design ITS improvements or upgrades in support of RTMC operations.

Design Engineer: J. Miguel Archuleta
Primary Project Type: Traffic Circulation
Total Project Length:
Project Program: Mid-Region MPO
Lead Agency: City of Albuquerque-DMD
Status: Active
Activity: Highway
Local ID: 103.9
Production Date:
Letting Date:

No location data.

Work Phase	Fund Source	Prior	2024	2025	2026	2027	4 Yr Total	Future	Total
Other		**0**	**0**	**0**	**0**	**0**	**0**	**585,206**	**585,206**
Intelligent Transportation Systems (24)	STPL	0	0	0	0	0	0	500,000	500,000
Intelligent Transportation Systems (24)	LGF	0	0	0	0	0	0	85,206	85,206
	Totals	**0**	**0**	**0**	**0**	**0**	**0**	**585,206**	**585,206**

Description: Construction of a new interchange & East/West corridor. Project includes a new river crossing bridge, at-grade railroad crossing, signal & lighting improvements, storm water mitigation, bike/ped facilities & other apputenances as needed.

Design Engineer: Local
Primary Project Type:
Total Project Length:
Project Program: Mid-Region MPO
Lead Agency: Village of Los Lunas
Status: Active
Activity: Highway
Local ID: 537.6
Production Date:
Letting Date:

No location data.

Work Phase	Fund Source	Prior	2024	2025	2026	2027	4 Yr Total	Future	Total
Utility		**0**	**0**	**0**	**0**	**5,250,000**	**5,250,000**	**0**	**5,250,000**
Utilities (43)	CPTO	0	0	0	0	5,250,000	5,250,000	0	5,250,000
Construction		**0**	**152,317,389**	**16,700,000**	**0**	**2,750,000**	**171,767,389**	**0**	**171,767,389**
Road - New Construction (1)	HB2_23_ZH9005	0	43,000,000	0	0	0	43,000,000	0	43,000,000
Road - New Construction (1)	BP	0	53,117,389	0	0	0	53,117,389	0	53,117,389
Road - New Construction (1)	LOCC	0	5,000,000	0	0	0	5,000,000	0	5,000,000
Road - New Construction (1)	HB2_21_ZF1201	0	8,950,000	0	0	0	8,950,000	0	8,950,000
Road - New Construction (1)	RF	0	3,000,000	0	0	0	3,000,000	0	3,000,000
Road - New Construction (1)	STB-24	0	8,000,000	0	0	0	8,000,000	0	8,000,000
Road - New Construction (1)	INFRA	0	25,000,000	0	0	0	25,000,000	0	25,000,000
Road - New Construction (1)	RF	0	6,250,000	0	0	0	6,250,000	0	6,250,000
Road - New Construction (1)	NMMF	0	0	3,000,000	0	0	3,000,000	0	3,000,000
Road - New Construction (1)	LOCC	0	0	13,000,000	0	0	13,000,000	0	13,000,000
Road - New Construction (1)	STBGS	0	0	598,080	0	0	598,080	0	598,080
Road - New Construction (1)	LGF	0	0	101,920	0	0	101,920	0	101,920
Road - New Construction (1)	CPTO	0	0	0	0	2,750,000	2,750,000	0	2,750,000
Construction Engineering		**0**	**14,000,000**	**0**	**0**	**0**	**14,000,000**	**0**	**14,000,000**
Construction Engineering (17)	SIB	0	14,000,000	0	0	0	14,000,000	0	14,000,000
	Totals	**0**	**166,317,389**	**16,700,000**	**0**	**8,000,000**	**191,017,389**	**0**	**191,017,389**

Description: "T/LPA: Continue design and construction of a paved multi-use trail along the Alameda Drain. Project includes construction management for paving, striping, signage, landscaping, crossing treatments and other appurtenances as needed."

Design Engineer: Local
Primary Project Type:
Total Project Length:
Project Program: Mid-Region MPO
Lead Agency: County of Bernalillo
Status: Active
Activity: Bicycle & Pedestrian
Local ID: 24.4
Production Date:
Letting Date:

No location data.

Work Phase	Fund Source	Prior	2024	2025	2026	2027	4 Yr Total	Future	Total
Preliminary Engineering		**226,940**	**0**	**0**	**0**	**0**	**0**	**0**	**226,940**
Preliminary Engineering (15)	STPL	24,937	0	0	0	0	0	0	24,937
Preliminary Engineering (15)	LGF	4,250	0	0	0	0	0	0	4,250
Preliminary Engineering (15)	TAPL	39,465	0	0	0	0	0	0	39,465
Preliminary Engineering (15)	LGF	6,725	0	0	0	0	0	0	6,725
Preliminary Engineering (15)	TAPL	28,054	0	0	0	0	0	0	28,054
Preliminary Engineering (15)	LGF	4,781	0	0	0	0	0	0	4,781
Preliminary Engineering (15)	TAPL (AC)	80,135	0	0	0	0	0	0	80,135
Preliminary Engineering (15)	LGF	13,656	0	0	0	0	0	0	13,656
Preliminary Engineering (15)	STPL (AC)	24,937	0	0	0	0	0	0	24,937
Preliminary Engineering (15)	TAPL (ACC)	0	0	0	0	0	0	0	0
Preliminary Engineering (15)	LGF	0	0	0	0	0	0	0	0
Preliminary Engineering (15)	STPL (ACC)	0	0	0	0	0	0	0	0
Preliminary Engineering (15)	LGF	0	0	0	0	0	0	0	0
Other		**0**	**2,607,642**	**1,914,808**	**0**	**0**	**4,522,450**	**0**	**4,522,450**
Bicycle and Pedestrian (28)	TAPL	0	326,983	0	0	0	326,983	0	326,983
Bicycle and Pedestrian (28)	LGF	0	55,722	0	0	0	55,722	0	55,722
Bicycle and Pedestrian (28)	STPL	0	24,937	0	0	0	24,937	0	24,937
Bicycle and Pedestrian (28)	LOCC	0	2,200,000	0	0	0	2,200,000	0	2,200,000
Bicycle and Pedestrian (28)	TAPL	0	0	927,555	0	0	927,555	0	927,555
Bicycle and Pedestrian (28)	LGF	0	0	158,066	0	0	158,066	0	158,066
Bicycle and Pedestrian (28)	STPL	0	0	24,937	0	0	24,937	0	24,937
Bicycle and Pedestrian (28)	LGF	0	0	4,250	0	0	4,250	0	4,250
Bicycle and Pedestrian (28)	LOCC	0	0	800,000	0	0	800,000	0	800,000
	Totals	**226,940**	**2,607,642**	**1,914,808**	**0**	**0**	**4,522,450**	**0**	**4,749,390**

Description: "T/LPA: Install a single-lane roundabout, a left turn lane and associated acceleration/deceleration lanes to/from the Pueblo de Cochiti Visitor Center, three splitter islands, signage, and solar-powered intersection lighting."

Design Engineer: Local
Primary Project Type:
Total Project Length:
Project Program: Mid-Region MPO
Lead Agency: Pueblo of Cochiti
Status: Active
Activity: Highway
Local ID:
Production Date:
Letting Date:

No location data.

Work Phase	Fund Source	Prior	2024	2025	2026	2027	4 Yr Total	Future	Total
Preliminary Engineering		**450,717**	**0**	**0**	**0**	**0**	**0**	**0**	**450,717**
Preliminary Engineering (15)	TTP	390,717	0	0	0	0	0	0	390,717
Preliminary Engineering (15)	TTPM	60,000	0	0	0	0	0	0	60,000
Other		**0**	**6,878,689**	**0**	**0**	**0**	**6,878,689**	**0**	**6,878,689**
Safety (21)	TTP	0	1,200,000	0	0	0	1,200,000	0	1,200,000
Safety (21)	RF	0	1,200,000	0	0	0	1,200,000	0	1,200,000
Safety (21)	TIF	0	4,478,689	0	0	0	4,478,689	0	4,478,689
	Totals	**450,717**	**6,878,689**	**0**	**0**	**0**	**6,878,689**	**0**	**7,329,406**

Description: BRIDGE REPLACEMENT ON NM 22 MATEO OVERPASS.

Design Engineer: Munaf M. Alaloosi
Primary Project Type:
Total Project Length:
Project Program: Mid-Region MPO
Lead Agency: NMDOT
Status: Active
Activity: Highway
Local ID:
Production Date: 10/21/2024
Letting Date: 12/20/2024

No location data.

Work Phase	Fund Source	Prior	2024	2025	2026	2027	4 Yr Total	Future	Total
Construction		**0**	**0**	**9,916,675**	**0**	**0**	**9,916,675**	**0**	**9,916,675**
Bridge - Replace (11)	NHPP	0	0	655,047	0	0	655,047	0	655,047
Bridge - Replace (11)	RF	0	0	111,628	0	0	111,628	0	111,628
Bridge - Replace (11)	HIBR	0	0	7,817,760	0	0	7,817,760	0	7,817,760
Bridge - Replace (11)	RF	0	0	1,332,240	0	0	1,332,240	0	1,332,240
	Totals	**0**	**0**	**9,916,675**	**0**	**0**	**9,916,675**	**0**	**9,916,675**

Description: "T/LPA: Full depth reclamation of South Los Lentes. Project includes new bike and pedestrian facilities, lighting and drainage improvements as needed."

Design Engineer: Local
Primary Project Type:
Total Project Length:
Project Program: Mid-Region MPO
Lead Agency: Village of Los Lunas
Status: Active
Activity: Highway
Local ID: 828.1
Production Date:
Letting Date:

No location data.

Work Phase	Fund Source	Prior	2024	2025	2026	2027	4 Yr Total	Future	Total
Preliminary Engineering		**0**	**100,000**	**0**	**0**	**0**	**100,000**	**0**	**100,000**
Preliminary Engineering (15)	STBGS	0	85,440	0	0	0	85,440	0	85,440
Preliminary Engineering (15)	LGF	0	14,560	0	0	0	14,560	0	14,560
Construction		**0**	**0**	**450,000**	**0**	**0**	**450,000**	**0**	**450,000**
Road - Major Rehabilitation (6)	STBGS	0	0	384,480	0	0	384,480	0	384,480
Road - Major Rehabilitation (6)	LGF	0	0	65,520	0	0	65,520	0	65,520
	Totals	**0**	**100,000**	**450,000**	**0**	**0**	**550,000**	**0**	**550,000**

Description: "T/LPA: Phase A/B, preliminary engineering, including extension of road, drainage facilities and utility upgrades"

Design Engineer: Local
Primary Project Type:
Total Project Length:
Project Program: Mid-Region MPO
Lead Agency: City of Rio Rancho
Status: Active
Activity: Highway
Local ID: 938.2
Production Date:
Letting Date:

No location data.

Work Phase	Fund Source	Prior	2024	2025	2026	2027	4 Yr Total	Future	Total
Preliminary Engineering		**0**	**0**	**2,500,000**	**0**	**0**	**2,500,000**	**0**	**2,500,000**
Preliminary Engineering (15)	LOCC	0	0	2,500,000	0	0	2,500,000	0	2,500,000
	Totals	**0**	**0**	**2,500,000**	**0**	**0**	**2,500,000**	**0**	**2,500,000**

Description: "T/LPA: Planning, engineering, and construction of the Valle de Oro National Wildlife Refuge Perimeter Trail"

Design Engineer: J. Miguel Archuleta
Primary Project Type:
Total Project Length:
Project Program: Mid-Region MPO
Lead Agency: US Fish and Wildlife Service
Status: Active
Activity: Bicycle & Pedestrian
Local ID: 96.5
Production Date:
Letting Date:

No location data.

Work Phase	Fund Source	Prior	2024	2025	2026	2027	4 Yr Total	Future	Total
Other		**0**	**941,560**	**0**	**0**	**0**	**941,560**	**0**	**941,560**
Bicycle and Pedestrian (28)	RTP	0	566,213	0	0	0	566,213	0	566,213
Bicycle and Pedestrian (28)	LGF	0	96,490	0	0	0	96,490	0	96,490
Bicycle and Pedestrian (28)	LOCC	0	278,857	0	0	0	278,857	0	278,857
	Totals	**0**	**941,560**	**0**	**0**	**0**	**941,560**	**0**	**941,560**

Description: ROW ACQUISITION FOR THE PDV CORRIDOR. (OLD CN 2607)

Design Engineer: Luke Smith
Primary Project Type:
Total Project Length:
Project Program: Mid-Region MPO
Lead Agency: NMDOT
Status: Active
Activity: Highway
Local ID: 70.1
Production Date: 8/25/2014
Letting Date: 8/25/2014

No location data.

Work Phase	Fund Source	Prior	2024	2025	2026	2027	4 Yr Total	Future	Total
Preliminary Engineering		**0**	**495,392**	**0**	**0**	**0**	**495,392**	**0**	**495,392**
Preliminary Engineering (15)	HB2_22_ZG9006	0	495,392	0	0	0	495,392	0	495,392
Right-of-Way		**8,094,528**	**0**	**7,575,185**	**0**	**0**	**7,575,185**	**0**	**15,669,713**
ROW Acquisition (16)	STPF	854,400	0	0	0	0	0	0	854,400
ROW Acquisition (16)	SM	145,600	0	0	0	0	0	0	145,600
ROW Acquisition (16)	ST	948,000	0	0	0	0	0	0	948,000
ROW Acquisition (16)	HB2_2019_ZD1201	3,000,000	0	0	0	0	0	0	3,000,000
ROW Acquisition (16)	CPTO	1,943,639	0	0	0	0	0	0	1,943,639
ROW Acquisition (16)	RF	1,202,889	0	0	0	0	0	0	1,202,889
ROW Acquisition (16)	STPF	0	0	6,472,238	0	0	6,472,238	0	6,472,238
ROW Acquisition (16)	RF	0	0	1,102,947	0	0	1,102,947	0	1,102,947
Construction Engineering		**0**	**0**	**0**	**0**	**0**	**0**	**0**	**0**
Construction Engineering (17)	GF	0	0	0	0	0	0	0	0
	Totals	**8,094,528**	**495,392**	**7,575,185**	**0**	**0**	**8,070,577**	**0**	**16,165,105**

Description: "T/LPA: Collect travel time and other data to assess the performance of the transportation network, analyze congested locations, identify projects to address regional needs, use data for project prioritization."

Design Engineer: Local
Primary Project Type:
Total Project Length:
Project Program: Mid-Region MPO
Lead Agency: Mid-Region MPO
Status: Active
Activity: Highway
Local ID: 201.4
Production Date:
Letting Date:

No location data.

Work Phase	Fund Source	Prior	2024	2025	2026	2027	4 Yr Total	Future	Total
Other		**0**	**175,000**	**0**	**0**	**0**	**175,000**	**0**	**175,000**
Intelligent Transportation Systems (24)	STPL	0	149,520	0	0	0	149,520	0	149,520
Intelligent Transportation Systems (24)	LGF	0	25,480	0	0	0	25,480	0	25,480
	Totals	**0**	**175,000**	**0**	**0**	**0**	**175,000**	**0**	**175,000**

Description: "T/LPA: Collect travel time and other data to assess the performance of the transportation network, analyze congested locations, identify projects to address regional needs, use data for project prioritization."

Design Engineer: Local
Primary Project Type:
Total Project Length:
Project Program: Mid-Region MPO
Lead Agency: Mid-Region MPO
Status: Active
Activity: Highway
Local ID: 201.5
Production Date:
Letting Date:

No location data.

Work Phase	Fund Source	Prior	2024	2025	2026	2027	4 Yr Total	Future	Total
Other		**0**	**0**	**200,000**	**0**	**0**	**200,000**	**0**	**200,000**
Intelligent Transportation Systems (24)	STPL	0	0	170,880	0	0	170,880	0	170,880
Intelligent Transportation Systems (24)	LGF	0	0	29,120	0	0	29,120	0	29,120
	Totals	**0**	**0**	**200,000**	**0**	**0**	**200,000**	**0**	**200,000**

Description: Collect travel time and other data to assess the performance of the transportation network, analyze congested locations, identify projects to address regional needs, use data for project prioritization.

Design Engineer: Local
Primary Project Type: Traffic Circulation
Total Project Length:
Project Program: Mid-Region MPO
Lead Agency: Mid-Region MPO
Status: Active
Activity: Highway
Local ID: 201.7
Production Date:
Letting Date:

No location data.

Work Phase	Fund Source	Prior	2024	2025	2026	2027	4 Yr Total	Future	Total
Other		**0**	**0**	**0**	**0**	**250,000**	**250,000**	**0**	**250,000**
Intelligent Transportation Systems (24)	STPL	0	0	0	0	213,600	213,600	0	213,600
Intelligent Transportation Systems (24)	LGF	0	0	0	0	36,400	36,400	0	36,400
	Totals	**0**	**0**	**0**	**0**	**250,000**	**250,000**	**0**	**250,000**

Description: Collect travel time and other data to assess the performance of the transportation network, analyze congested locations, identify projects to address regional needs, use data for project prioritization.

Design Engineer: Local
Primary Project Type: Traffic Circulation
Total Project Length:
Project Program: Mid-Region MPO
Lead Agency: Mid-Region MPO
Status: Active
Activity: Highway
Local ID: 201.8
Production Date:
Letting Date:

No location data.

Work Phase	Fund Source	Prior	2024	2025	2026	2027	4 Yr Total	Future	Total
Other		**0**	**0**	**0**	**0**	**0**	**0**	**225,000**	**225,000**
Intelligent Transportation Systems (24)	STPL	0	0	0	0	0	0	192,240	192,240
Intelligent Transportation Systems (24)	LGF	0	0	0	0	0	0	32,760	32,760
	Totals	**0**	**0**	**0**	**0**	**0**	**0**	**225,000**	**225,000**

Description: Collect travel time and other data to assess the performance of the transportation network, analyze congested locations, identify projects to address regional needs, use data for project prioritization.

Design Engineer: Local
Primary Project Type: Traffic Circulation
Total Project Length:
Project Program: Mid-Region MPO
Lead Agency: Mid-Region MPO
Status: Active
Activity: Highway
Local ID: 201.9
Production Date:
Letting Date:

No location data.

Work Phase	Fund Source	Prior	2024	2025	2026	2027	4 Yr Total	Future	Total
Other		**0**	**0**	**0**	**0**	**0**	**0**	**250,000**	**250,000**
Intelligent Transportation Systems (24)	STPL	0	0	0	0	0	0	213,600	213,600
Intelligent Transportation Systems (24)	LGF	0	0	0	0	0	0	36,400	36,400
	Totals	**0**	**0**	**0**	**0**	**0**	**0**	**250,000**	**250,000**

Description: T/LPA: VARIOUS MULTIMODAL TRANSPORTATION PROJECTS & ACTIVITIES. FOR PROJECT SPECIFIC INFORMATION CONTACT THE TRIBAL GOVERNMENT OFFICE.

Design Engineer: Local
Primary Project Type:
Total Project Length:
Project Program: Mid-Region MPO
Lead Agency: Pueblo of Cochiti
Status: Active
Activity: Highway
Local ID: 230
Production Date:
Letting Date:

No location data.

Work Phase	Fund Source	Prior	2024	2025	2026	2027	4 Yr Total	Future	Total
Construction		**2,991,702**	**541,717**	**541,717**	**0**	**0**	**1,083,434**	**0**	**4,075,136**
Road - Recons/Rehab (6)	TTP	447,700	0	0	0	0	0	0	447,700
Road - Recons/Rehab (6)	TTP	492,470	0	0	0	0	0	0	492,470
Road - Recons/Rehab (6)	TTP	541,717	0	0	0	0	0	0	541,717
Road - Recons/Rehab (6)	TTP	541,717	0	0	0	0	0	0	541,717
Road - Recons/Rehab (6)	TTP	426,381	0	0	0	0	0	0	426,381
Road - Recons/Rehab (6)	TTP	541,717	0	0	0	0	0	0	541,717
Road - Recons/Rehab (6)	TTP	0	541,717	0	0	0	541,717	0	541,717
Road - Recons/Rehab (6)	TTP	0	0	541,717	0	0	541,717	0	541,717
	Totals	**2,991,702**	**541,717**	**541,717**	**0**	**0**	**1,083,434**	**0**	**4,075,136**

Description: VARIOUS MULTIMODAL TRANSPORTATION PROJECTS & ACTIVITIES. FOR PROJECT SPECIFIC INFORMATION CONTACT THE TRIBAL GOVERNMENT OFFICE.

Design Engineer: Local
Primary Project Type:
Total Project Length:
Project Program: Mid-Region MPO
Lead Agency: Pueblo of Isleta
Status: Active
Activity: Highway
Local ID: 231
Production Date:
Letting Date:

No location data.

Work Phase	Fund Source	Prior	2024	2025	2026	2027	4 Yr Total	Future	Total
Construction		**4,689,898**	**1,395,063**	**1,298,235**	**0**	**0**	**2,693,298**	**0**	**7,383,196**
Road - Recons/Rehab (6)	TTP	1,298,235	0	0	0	0	0	0	1,298,235
Road - Recons/Rehab (6)	TTP	1,298,235	0	0	0	0	0	0	1,298,235
Road - Recons/Rehab (6)	TTP	296,497	0	0	0	0	0	0	296,497
Road - Recons/Rehab (6)	TTP	833,740	0	0	0	0	0	0	833,740
Road - Recons/Rehab (6)	TTP	963,191	0	0	0	0	0	0	963,191
Road - Recons/Rehab (6)	TTP	0	1,395,063	0	0	0	1,395,063	0	1,395,063
Road - Recons/Rehab (6)	TTP	0	0	1,298,235	0	0	1,298,235	0	1,298,235
Construction Engineering		**0**	**0**	**0**	**0**	**0**	**0**	**0**	**0**
Construction Engineering (17)	TTP	0	0	0	0	0	0	0	0
	Totals	**4,689,898**	**1,395,063**	**1,298,235**	**0**	**0**	**2,693,298**	**0**	**7,383,196**

Description: T/LPA: VARIOUS MULTIMODAL TRANSPORTATION PROJECTS & ACTIVITIES. FOR PROJECT SPECIFIC INFORMATION CONTACT THE TRIBAL GOVERNMENT OFFICE.

Design Engineer: Local
Primary Project Type:
Total Project Length:
Project Program: Mid-Region MPO
Lead Agency: Pueblo of San Felipe
Status: Active
Activity: Highway
Local ID: 233
Production Date:
Letting Date:

No location data.

Work Phase	Fund Source	Prior	2024	2025	2026	2027	4 Yr Total	Future	Total
Construction		**4,319,790**	**719,965**	**719,965**	**0**	**0**	**1,439,930**	**0**	**5,759,720**
Road - Recons/Rehab (6)	TTP	719,965	0	0	0	0	0	0	719,965
Road - Recons/Rehab (6)	TTP	719,965	0	0	0	0	0	0	719,965
Road - Recons/Rehab (6)	TTP	719,965	0	0	0	0	0	0	719,965
Road - Recons/Rehab (6)	TTP	719,965	0	0	0	0	0	0	719,965
Road - Recons/Rehab (6)	TTP	719,965	0	0	0	0	0	0	719,965
Road - Recons/Rehab (6)	TTP	719,965	0	0	0	0	0	0	719,965
Road - Recons/Rehab (6)	TTP	0	719,965	0	0	0	719,965	0	719,965
Road - Recons/Rehab (6)	TTP	0	0	719,965	0	0	719,965	0	719,965
	Totals	**4,319,790**	**719,965**	**719,965**	**0**	**0**	**1,439,930**	**0**	**5,759,720**

Description: T/LPA: VARIOUS MULTIMODAL TRANSPORTATION PROJECTS & ACTIVITIES. FOR PROJECT SPECIFIC INFORMATION CONTACT THE TRIBAL GOVERNMENT OFFICE.

Design Engineer: Local
Primary Project Type:
Total Project Length:
Project Program: Mid-Region MPO
Lead Agency: Pueblo of Sandia
Status: Active
Activity: Highway
Local ID: 234
Production Date:
Letting Date:

No location data.

Work Phase	Fund Source	Prior	2024	2025	2026	2027	4 Yr Total	Future	Total
Construction		**1,616,844**	**269,474**	**269,474**	**0**	**0**	**538,948**	**0**	**2,155,792**
Road - Recons/Rehab (6)	TTP	269,474	0	0	0	0	0	0	269,474
Road - Recons/Rehab (6)	TTP	269,474	0	0	0	0	0	0	269,474
Road - Recons/Rehab (6)	TTP	269,474	0	0	0	0	0	0	269,474
Road - Recons/Rehab (6)	TTP	269,474	0	0	0	0	0	0	269,474
Road - Recons/Rehab (6)	TTP	269,474	0	0	0	0	0	0	269,474
Road - Recons/Rehab (6)	TTP	0	269,474	0	0	0	269,474	0	269,474
Road - Recons/Rehab (6)	TTP	0	0	269,474	0	0	269,474	0	269,474
Road - Recons/Rehab (6)	TTP	269,474	0	0	0	0	0	0	269,474
	Totals	**1,616,844**	**269,474**	**269,474**	**0**	**0**	**538,948**	**0**	**2,155,792**

Description: T/LPA: VARIOUS MULTIMODAL TRANSPORTATION PROJECTS & ACTIVITIES. FOR PROJECT SPECIFIC INFORMATION CONTACT THE TRIBAL GOVERNMENT OFFICE.

Design Engineer: Local
Primary Project Type:
Total Project Length:
Project Program: Mid-Region MPO
Lead Agency: Pueblo of Santa Ana
Status: Active
Activity: Highway
Local ID: 235
Production Date:
Letting Date:

No location data.

Work Phase	Fund Source	Prior	2024	2025	2026	2027	4 Yr Total	Future	Total
Construction		**1,634,700**	**272,450**	**272,450**	**0**	**0**	**544,900**	**0**	**2,179,600**
Road - Recons/Rehab (6)	TTP	272,450	0	0	0	0	0	0	272,450
Road - Recons/Rehab (6)	TTP	272,450	0	0	0	0	0	0	272,450
Road - Recons/Rehab (6)	TTP	272,450	0	0	0	0	0	0	272,450
Road - Recons/Rehab (6)	TTP	272,450	0	0	0	0	0	0	272,450
Road - Recons/Rehab (6)	TTP	272,450	0	0	0	0	0	0	272,450
Road - Recons/Rehab (6)	TTP	272,450	0	0	0	0	0	0	272,450
Road - Recons/Rehab (6)	TTP	0	272,450	0	0	0	272,450	0	272,450
Road - Recons/Rehab (6)	TTP	0	0	272,450	0	0	272,450	0	272,450
	Totals	**1,634,700**	**272,450**	**272,450**	**0**	**0**	**544,900**	**0**	**2,179,600**

Description: T/LPA: VARIOUS MULTIMODAL TRANSPORTATION PROJECTS & ACTIVITIES. FOR PROJECT SPECIFIC INFORMATION CONTACT THE TRIBAL GOVERNMENT OFFICE.

Design Engineer: Local
Primary Project Type:
Total Project Length:
Project Program: Mid-Region MPO
Lead Agency: Pueblo of Santo Domingo
Status: Active
Activity: Highway
Local ID: 236
Production Date:
Letting Date:

No location data.

Work Phase	Fund Source	Prior	2024	2025	2026	2027	4 Yr Total	Future	Total
Construction		**4,412,976**	**735,496**	**735,496**	**0**	**0**	**1,470,992**	**0**	**5,883,968**
Road - Recons/Rehab (6)	TTP	735,496	0	0	0	0	0	0	735,496
Road - Recons/Rehab (6)	TTP	735,496	0	0	0	0	0	0	735,496
Road - Recons/Rehab (6)	TTP	735,496	0	0	0	0	0	0	735,496
Road - Recons/Rehab (6)	TTP	735,496	0	0	0	0	0	0	735,496
Road - Recons/Rehab (6)	TTP	735,496	0	0	0	0	0	0	735,496
Road - Recons/Rehab (6)	TTP	735,496	0	0	0	0	0	0	735,496
Road - Recons/Rehab (6)	TTP	0	735,496	0	0	0	735,496	0	735,496
Road - Recons/Rehab (6)	TTP	0	0	735,496	0	0	735,496	0	735,496
	Totals	**4,412,976**	**735,496**	**735,496**	**0**	**0**	**1,470,992**	**0**	**5,883,968**

Description: "T/LPA: On-going program to promote on-street bicycle facilities, activities and programs."

Design Engineer: Local
Primary Project Type:
Total Project Length:
Project Program: Mid-Region MPO
Lead Agency: City of Albuquerque-DMD
Status: Active
Activity: Bicycle & Pedestrian
Local ID: 141.2
Production Date:
Letting Date:

No location data.

Work Phase	Fund Source	Prior	2024	2025	2026	2027	4 Yr Total	Future	Total
Other		**468,164**	**468,165**	**0**	**0**	**0**	**468,165**	**0**	**936,329**
Bicycle and Pedestrian (28)	STPL	200,000	0	0	0	0	0	0	200,000
Bicycle and Pedestrian (28)	LGF	34,082	0	0	0	0	0	0	34,082
Bicycle and Pedestrian (28)	STPL	200,000	0	0	0	0	0	0	200,000
Bicycle and Pedestrian (28)	LGF	34,082	0	0	0	0	0	0	34,082
Bicycle and Pedestrian (28)	STPL	0	400,000	0	0	0	400,000	0	400,000
Bicycle and Pedestrian (28)	LGF	0	68,165	0	0	0	68,165	0	68,165
	Totals	**468,164**	**468,165**	**0**	**0**	**0**	**468,165**	**0**	**936,329**

Description: Plan, improve, implement on-street bicycle facilities/activities/ programs within the AMPA, including but not limited to studies/ evaluation of bicycle facilities.

Design Engineer: Local
Primary Project Type: Multimodal
Total Project Length:
Project Program: Mid-Region MPO
Lead Agency: City of Albuquerque-DMD
Status: Active
Activity: Bicycle & Pedestrian
Local ID: 141.3
Production Date:
Letting Date:

No location data.

Work Phase	Fund Source	Prior	2024	2025	2026	2027	4 Yr Total	Future	Total
Other		**0**	**0**	**0**	**0**	**702,248**	**702,248**	**0**	**702,248**
Bicycle and Pedestrian (28)	STPL	0	0	0	0	600,001	600,001	0	600,001
Bicycle and Pedestrian (28)	LGF	0	0	0	0	102,247	102,247	0	102,247
	Totals	**0**	**0**	**0**	**0**	**702,248**	**702,248**	**0**	**702,248**

Description: "T/LPA: The reconstruction of Sara Road includes intersection improvements, roadway improvements, corridor lighting, and utility infrastructure including water and sanitary sewer."

Design Engineer: Public Agency
Primary Project Type:
Total Project Length:
Project Program: Mid-Region MPO
Lead Agency: City of Rio Rancho
Status: Active
Activity: Highway
Local ID: 227
Production Date:
Letting Date:

No location data.

Work Phase	Fund Source	Prior	2024	2025	2026	2027	4 Yr Total	Future	Total
Preliminary Engineering		**0**	**420,000**	**0**	**0**	**0**	**420,000**	**0**	**420,000**
Preliminary Engineering (15)	LOCC	0	420,000	0	0	0	420,000	0	420,000
Construction		**0**	**0**	**1,466,279**	**0**	**0**	**1,466,279**	**0**	**1,466,279**
Road - Interchange/ Intersection (4)	HUD	0	0	1,466,279	0	0	1,466,279	0	1,466,279
	Totals	**0**	**420,000**	**1,466,279**	**0**	**0**	**1,886,279**	**0**	**1,886,279**

Description: "T/LPA: Road diet from four to two travel lanes with new center turn lane, bike lanes, curb, gutter, storm drains, ADA compliant bus stops, shelters, and sidewalks, and pedestrian hybrid signal."

Design Engineer: Local
Primary Project Type:
Total Project Length:
Project Program: Mid-Region MPO
Lead Agency: County of Bernalillo
Status: Active
Activity: Highway
Local ID:
Production Date:
Letting Date:

No location data.

Work Phase	Fund Source	Prior	2024	2025	2026	2027	4 Yr Total	Future	Total
Preliminary Engineering		**850,000**	**0**	**0**	**0**	**0**	**0**	**0**	**850,000**
Preliminary Engineering (15)	LOCB	850,000	0	0	0	0	0	0	850,000
Construction		**0**	**0**	**7,800,033**	**0**	**0**	**7,800,033**	**0**	**7,800,033**
Road - Other Improvement (4)	CQX	0	0	4,917,734	0	0	4,917,734	0	4,917,734
Road - Other Improvement (4)	LGF	0	0	838,041	0	0	838,041	0	838,041
Road - Other Improvement (4)	CRPF	0	0	192,240	0	0	192,240	0	192,240
Road - Other Improvement (4)	LGF	0	0	32,760	0	0	32,760	0	32,760
Road - Other Improvement (4)	LOCC	0	0	1,819,258	0	0	1,819,258	0	1,819,258
	Totals	**850,000**	**0**	**7,800,033**	**0**	**0**	**7,800,033**	**0**	**8,650,033**

Description: "T/PLA: A transformational, logistics and infrastructure system, developed by public and private sector partners from CA, AZ, and New Mexico. The I-40 TradePort Corridor addresses transcontinental cargo movement along the trade corridor and efficient cargo flow into the heartland markets."

Design Engineer: Public Agency
Primary Project Type:
Total Project Length:
Project Program: Mid-Region MPO
Lead Agency: County of Bernalillo
Status: Active
Activity: Highway
Local ID: 257.5
Production Date:
Letting Date:

No location data.

Work Phase	Fund Source	Prior	2024	2025	2026	2027	4 Yr Total	Future	Total
Preliminary Engineering		**0**	**0**	**15,000,000**	**0**	**0**	**15,000,000**	**0**	**15,000,000**
Preliminary Engineering (15)	RAISE	0	0	15,000,000	0	0	15,000,000	0	15,000,000
	Totals	**0**	**0**	**15,000,000**	**0**	**0**	**15,000,000**	**0**	**15,000,000**

Description: Operate courtesy patrols (H.E.L.P vehicles) AMPA Wide

Design Engineer: Greg Clarke
Primary Project Type:
Total Project Length:
Project Program: Mid-Region MPO
Lead Agency: NMDOT
Status: Active
Activity: Highway
Local ID:
Production Date:
Letting Date:

No location data.

Work Phase	Fund Source	Prior	2024	2025	2026	2027	4 Yr Total	Future	Total
Other		**0**	**500,000**	**1,000,000**	**0**	**0**	**1,500,000**	**0**	**1,500,000**
Intelligent Transportation Systems (24)	NHPP	0	427,200	0	0	0	427,200	0	427,200
Intelligent Transportation Systems (24)	RF	0	72,800	0	0	0	72,800	0	72,800
Intelligent Transportation Systems (24)	NHPP	0	0	854,400	0	0	854,400	0	854,400
Intelligent Transportation Systems (24)	RF	0	0	145,600	0	0	145,600	0	145,600
	Totals	**0**	**500,000**	**1,000,000**	**0**	**0**	**1,500,000**	**0**	**1,500,000**

Description: OPERATE COURTESY PATROLS (H.E.L.P. VEHICLES) AMPA WIDE

Design Engineer: Greg Clarke
Primary Project Type: Traffic Circulation
Total Project Length:
Project Program: Mid-Region MPO
Lead Agency: NMDOT
Status: Active
Activity: Highway
Local ID:
Production Date:
Letting Date:

No location data.

Work Phase	Fund Source	Prior	2024	2025	2026	2027	4 Yr Total	Future	Total
Other		**0**	**0**	**0**	**0**	**500,000**	**500,000**	**0**	**500,000**
Intelligent Transportation Systems (24)	STPF	0	0	0	0	427,200	427,200	0	427,200
Intelligent Transportation Systems (24)	RF	0	0	0	0	72,800	72,800	0	72,800
	Totals	**0**	**0**	**0**	**0**	**500,000**	**500,000**	**0**	**500,000**

Description: "Provide planning, engineering, & design services on an on-call basis"

Design Engineer: Jill Mosher
Primary Project Type:
Total Project Length:
Project Program: Mid-Region MPO
Lead Agency: NMDOT
Status: Active
Activity: Highway
Local ID:
Production Date:
Letting Date:

No location data.

Work Phase	Fund Source	Prior	2024	2025	2026	2027	4 Yr Total	Future	Total
Construction Engineering		**0**	**0**	**0**	**0**	**0**	**0**	**0**	**0**
Construction Engineering (17)	STPF	0	0	0	0	0	0	0	0
	Totals	**0**	**0**	**0**	**0**	**0**	**0**	**0**	**0**

Description: D3 Engineering on-call

Design Engineer: Greg Clarke
Primary Project Type:
Total Project Length:
Project Program: Mid-Region MPO
Lead Agency: NMDOT
Status: Active
Activity: Highway
Local ID:
Production Date:
Letting Date:

No location data.

Work Phase	Fund Source	Prior	2024	2025	2026	2027	4 Yr Total	Future	Total
Preliminary Engineering		**650,000**	**650,000**	**0**	**1,044,407**	**0**	**1,694,407**	**0**	**2,344,407**
Preliminary Engineering (15)	RF	0	218,000	0	0	0	218,000	0	218,000
Preliminary Engineering (15)	STPF	555,360	0	0	0	0	0	0	555,360
Preliminary Engineering (15)	RF	94,640	0	0	0	0	0	0	94,640
Preliminary Engineering (15)	STPF	0	0	0	555,360	0	555,360	0	555,360
Preliminary Engineering (15)	RF	0	0	0	94,640	0	94,640	0	94,640
Preliminary Engineering (15)	HSIP	0	0	0	354,966	0	354,966	0	354,966
Preliminary Engineering (15)	RF	0	0	0	39,441	0	39,441	0	39,441
Preliminary Engineering (15)	STPF	0	369,101	0	0	0	369,101	0	369,101
Preliminary Engineering (15)	RF	0	62,899	0	0	0	62,899	0	62,899
	Totals	**650,000**	**650,000**	**0**	**1,044,407**	**0**	**1,694,407**	**0**	**2,344,407**

Description: Develop and install native restoration plant materials and supplemental irrigation and maintenance to native restoration plantings

Design Engineer: Bill Hutchinson
Primary Project Type:
Total Project Length:
Project Program: Mid-Region MPO
Lead Agency: NMDOT
Status: Active
Activity: Highway
Local ID:
Production Date:
Letting Date:

No location data.

Work Phase	Fund Source	Prior	2024	2025	2026	2027	4 Yr Total	Future	Total
Other		**0**	**0**	**89,380**	**0**	**0**	**89,380**	**0**	**89,380**
Landscaping/Beautification (31)	RF	0	0	89,380	0	0	89,380	0	89,380
	Totals	**0**	**0**	**89,380**	**0**	**0**	**89,380**	**0**	**89,380**

Description: "T/LPA: A one-mile bicycle and pedestrian trail, excluding the Central Crossing (CN3). Alignment, design, and ROW are underway. While providing independent benefit to downtown, this project will be part of a 7-mile loop trail."

Design Engineer: Local
Primary Project Type:
Total Project Length:
Project Program: Mid-Region MPO
Lead Agency: City of Albuquerque-MRA
Status: Active
Activity: Bicycle & Pedestrian
Local ID: 109.4
Production Date:
Letting Date:

No location data.

Work Phase	Fund Source	Prior	2024	2025	2026	2027	4 Yr Total	Future	Total
Other		**0**	**0**	**0**	**0**	**2,778,465**	**2,778,465**	**14,333,673**	**17,112,138**
Bicycle and Pedestrian (28)	RAISE	0	0	0	0	0	0	11,466,938	11,466,938
Bicycle and Pedestrian (28)	LGF	0	0	0	0	0	0	2,866,735	2,866,735
Bicycle and Pedestrian (28)	LOCC	0	0	0	0	2,778,465	2,778,465	0	2,778,465
	Totals	**0**	**0**	**0**	**0**	**2,778,465**	**2,778,465**	**14,333,673**	**17,112,138**

Description: "T/LPA: A bicycle and pedestrian trail that runs through the Sawmill Land Trust Area. While providing independent benefit to Sawmill, this project will be part of a 7-mile loop trail."

Design Engineer: Local
Primary Project Type:
Total Project Length:
Project Program: Mid-Region MPO
Lead Agency: City of Albuquerque-MRA
Status: Active
Activity: Bicycle & Pedestrian
Local ID: 109.5
Production Date:
Letting Date:

No location data.

Work Phase	Fund Source	Prior	2024	2025	2026	2027	4 Yr Total	Future	Total
Other		**0**	**0**	**4,690,292**	**0**	**0**	**4,690,292**	**0**	**4,690,292**
Bicycle and Pedestrian (28)	LOCC	0	0	295,000	0	0	295,000	0	295,000
Bicycle and Pedestrian (28)	LOCC	0	0	773,000	0	0	773,000	0	773,000
Bicycle and Pedestrian (28)	CPTO	0	0	107,292	0	0	107,292	0	107,292
Bicycle and Pedestrian (28)	LGF	0	0	315,000	0	0	315,000	0	315,000
Bicycle and Pedestrian (28)	LOCB	0	0	3,200,000	0	0	3,200,000	0	3,200,000
	Totals	**0**	**0**	**4,690,292**	**0**	**0**	**4,690,292**	**0**	**4,690,292**

Description: "T/LPA: A connection between east and west downtown that crosses Central Avenue, at-grade, which will close the below-grade tunnel crossings and allow for a safer and more pleasing connection."

Design Engineer: Local
Primary Project Type:
Total Project Length:
Project Program: Mid-Region MPO
Lead Agency: City of Albuquerque-MRA
Status: Active
Activity: Bicycle & Pedestrian
Local ID: 109.6
Production Date:
Letting Date:

No location data.

Work Phase	Fund Source	Prior	2024	2025	2026	2027	4 Yr Total	Future	Total
Other		**0**	**0**	**17,000,000**	**650,000**	**0**	**17,650,000**	**0**	**17,650,000**
Bicycle and Pedestrian (28)	RF	0	0	10,000,000	0	0	10,000,000	0	10,000,000
Bicycle and Pedestrian (28)	LOCC	0	0	7,000,000	0	0	7,000,000	0	7,000,000
Bicycle and Pedestrian (28)	CPTO	0	0	0	150,000	0	150,000	0	150,000
Bicycle and Pedestrian (28)	SP	0	0	0	500,000	0	500,000	0	500,000
	Totals	**0**	**0**	**17,000,000**	**650,000**	**0**	**17,650,000**	**0**	**17,650,000**

Description: "T/LPA: A bicycle and pedestrian trail that runs through Wells Park. Alignment is in progress. While providing independent benefit to Wells Park, this project will be part of a 7-mile loop trail."

Design Engineer: Local
Primary Project Type: Multimodal
Total Project Length:
Project Program: Mid-Region MPO
Lead Agency: City of Albuquerque-MRA
Status: Active
Activity: Bicycle & Pedestrian
Local ID: 109.9
Production Date:
Letting Date:

No location data.

Work Phase	Fund Source	Prior					4 Yr Total	Future	Total
	Totals								

Description: "T/LPA: ROW for intersection improvements, general purpose lanes, bicycle lanes, pedestrian facilities, lighting, and utility infrastructure including storm, water, and sanitary sewer."

Design Engineer: Public Agency
Primary Project Type:
Total Project Length:
Project Program: Mid-Region MPO
Lead Agency: City of Rio Rancho
Status: Active
Activity: Highway
Local ID: 540.1
Production Date:
Letting Date:

No location data.

Work Phase	Fund Source	Prior	2024	2025	2026	2027	4 Yr Total	Future	Total
Right-of-Way		**0**	**0**	**100,000**	**0**	**0**	**100,000**	**0**	**100,000**
ROW Acquisition (16)	LOCC	0	0	100,000	0	0	100,000	0	100,000
	Totals	**0**	**0**	**100,000**	**0**	**0**	**100,000**	**0**	**100,000**

Description: "T/LPA: Eliminate traffic-related injuries & fatalities throughout the APS District and expand the existing VZ4Y program Includes a district-wide pedestrian & bicyclist safety curriculum, a public awareness campaign, and the Action Plan. "

Design Engineer: Local
Primary Project Type:
Total Project Length:
Project Program: Mid-Region MPO
Lead Agency: Albuquerque Public Schools
Status: Active
Activity: Highway
Local ID: 248.1
Production Date:
Letting Date:

No location data.

Work Phase	Fund Source	Prior	2024	2025	2026	2027	4 Yr Total	Future	Total
Other		**0**	**0**	**0**	**163,858**	**163,858**	**327,716**	**327,716**	**655,432**
Safety (21)	TAPL	0	0	0	140,000	0	140,000	0	140,000
Safety (21)	LGF	0	0	0	23,858	0	23,858	0	23,858
Safety (21)	TAPL	0	0	0	0	140,000	140,000	0	140,000
Safety (21)	LGF	0	0	0	0	23,858	23,858	0	23,858
Safety (21)	TAPL	0	0	0	0	0	0	140,000	140,000
Safety (21)	LGF	0	0	0	0	0	0	23,858	23,858
Safety (21)	TAPL	0	0	0	0	0	0	140,000	140,000
Safety (21)	LGF	0	0	0	0	0	0	23,858	23,858
	Totals	**0**	**0**	**0**	**163,858**	**163,858**	**327,716**	**327,716**	**655,432**

Description: "T/LPA: Intersections Improvements for Camino del Llano and Business Loop 13, SB Right Turn Lane, Intersection Upgrades on all four corners, upgraded signal and equipment (ROW Acquisition for the ADA & Signals)."

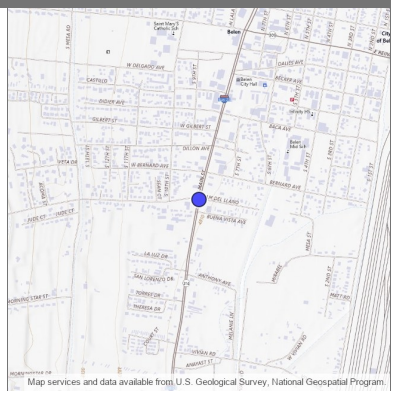

Design Engineer: Local
Primary Project Type: Pavement
Total Project Length: .000
Project Program: Mid-Region MPO
Lead Agency: City of Belen
Status: Active
Activity: Highway
Local ID: 742.2
Production Date:
Letting Date:

Location Type	Location Name	Route ID	Begin Milepoint	End Milepoint	District	County	MPO/RPO	Urbanized Area	House District	Senate District	NHS
New Point	Intersection of Camino Del Llano and NM314	N/A					Mid-Region MPO	Los Lunas, NM			Off NHS

Work Phase	Fund Source	Prior	2024	2025	2026	2027	4 Yr Total	Future	Total
Preliminary Engineering		**0**	**0**	**0**	**500,000**	**0**	**500,000**	**0**	**500,000**
Preliminary Engineering (15)	CPTO	0	0	0	500,000	0	500,000	0	500,000
Construction		**0**	**0**	**0**	**0**	**429,550**	**429,550**	**0**	**429,550**
Road - Interchange/ Intersection (4)	STBGS	0	0	0	0	367,008	367,008	0	367,008
Road - Interchange/ Intersection (4)	LGF	0	0	0	0	62,542	62,542	0	62,542
	Totals	**0**	**0**	**0**	**500,000**	**429,550**	**929,550**	**0**	**929,550**

Description: "T/LAP: Plan, design, and construct building and/or site improvements, including charging/fueling infrastructure, and all appurtenances"

Design Engineer: J. Miguel Archuleta
Primary Project Type:
Total Project Length:
Project Program: Mid-Region MPO
Lead Agency: Rio Metro Transit Dist
Status: Active
Activity: Public Transit
Local ID: 145.1
Production Date:
Letting Date:

No location data.

Work Phase	Fund Source	Prior	2024	2025	2026	2027	4 Yr Total	Future	Total
Other		**0**	**1,170,412**	**0**	**0**	**0**	**1,170,412**	**0**	**1,170,412**
Transit (23)	LGF	0	170,412	0	0	0	170,412	0	170,412
Transit (23)	STBGS	0	1,000,000	0	0	0	1,000,000	0	1,000,000
	Totals	**0**	**1,170,412**	**0**	**0**	**0**	**1,170,412**	**0**	**1,170,412**

Description: "T/LPA: Design and reconstruct a two lane principal arterial with raised median and sidewalks, bike lanes, and pedestrian crossing."

Design Engineer: Local
Primary Project Type:
Total Project Length:
Project Program: Mid-Region MPO
Lead Agency: County of Bernalillo
Status: Active
Activity: Highway
Local ID:
Production Date:
Letting Date:

No location data.

Work Phase	Fund Source	Prior	2024	2025	2026	2027	4 Yr Total	Future	Total
Preliminary Engineering		**1,052,632**	**0**	**0**	**0**	**0**	**0**	**0**	**1,052,632**
Preliminary Engineering (15)	LOCB	52,632	0	0	0	0	0	0	52,632
Preliminary Engineering (15)	GF	1,000,000	0	0	0	0	0	0	1,000,000
Construction		**0**	**0**	**7,400,000**	**0**	**0**	**7,400,000**	**0**	**7,400,000**
Road - Reconstruction (6)	LGF	0	0	7,400,000	0	0	7,400,000	0	7,400,000
	Totals	**1,052,632**	**0**	**7,400,000**	**0**	**0**	**7,400,000**	**0**	**8,452,632**

Description: I40/I25 Operations Improvements Study

Design Engineer: Luke Smith
Primary Project Type:
Total Project Length:
Project Program: Mid-Region MPO
Lead Agency: NMDOT
Status: Active
Activity: Highway
Local ID:
Production Date:
Letting Date:

No location data.

Work Phase	Fund Source	Prior	2024	2025	2026	2027	4 Yr Total	Future	Total
Preliminary Engineering		**0**	**829,697**	**0**	**0**	**0**	**829,697**	**0**	**829,697**
Preliminary Engineering (15)	STPF (AC)	0	708,893	0	0	0	708,893	0	708,893
Preliminary Engineering (15)	RF	0	120,804	0	0	0	120,804	0	120,804
Preliminary Engineering (15)	STPF (ACC)	0	0	0	0	0	0	0	0
Preliminary Engineering (15)	RF	0	0	0	0	0	0	0	0
	Totals	**0**	**829,697**	**0**	**0**	**0**	**829,697**	**0**	**829,697**

Description: T/LPA: Cantilever pedestrian bridge onto Barelas Bridge over the river

Design Engineer: J. Miguel Archuleta
Primary Project Type:
Total Project Length:
Project Program: Mid-Region MPO
Lead Agency: County of Bernalillo
Status: Active
Activity: Bicycle & Pedestrian
Local ID:
Production Date:
Letting Date:

No location data.

Work Phase	Fund Source	Prior	2024	2025	2026	2027	4 Yr Total	Future	Total
Construction Engineering		**0**	**0**	**0**	**0**	**0**	**0**	**0**	**0**
Construction Engineering (17)	LOCB	0	0	0	0	0	0	0	0
Construction Engineering (17)	TAPF	0	0	0	0	0	0	0	0
Construction Engineering (17)	LGF	0	0	0	0	0	0	0	0
	Totals	**0**	**0**	**0**	**0**	**0**	**0**	**0**	**0**

Description: "T/LPA: Construct mid-block crossings/hawk signals and associated ITS, signing and striping on Louisiana from Gibson to Central."

Design Engineer: J. Miguel Archuleta
Primary Project Type:
Total Project Length:
Project Program: Mid-Region MPO
Lead Agency: City of Albuquerque-DMD
Status: Active
Activity: Highway
Local ID: 1694
Production Date:
Letting Date:

No location data.

Work Phase	Fund Source	Prior	2024	2025	2026	2027	4 Yr Total	Future	Total
Other		**0**	**0**	**2,400,000**	**0**	**0**	**2,400,000**	**0**	**2,400,000**
Safety (21)	HSIP-VRU	0	0	2,160,000	0	0	2,160,000	0	2,160,000
Safety (21)	RF	0	0	240,000	0	0	240,000	0	240,000
Construction Engineering		**0**	**0**	**225,000**	**0**	**0**	**225,000**	**0**	**225,000**
Construction Engineering (17)	HSIP-VRU	0	0	202,500	0	0	202,500	0	202,500
Construction Engineering (17)	RF	0	0	22,500	0	0	22,500	0	22,500
	Totals	**0**	**0**	**2,625,000**	**0**	**0**	**2,625,000**	**0**	**2,625,000**

Description: This program will study or design traffic safety improvements for corridors or intersections from the Citys High Fatal and Injury Network (HFIN). It will also purchase traffic safety-related equipment.

Design Engineer: Local
Primary Project Type: Safety
Total Project Length:
Project Program: Mid-Region MPO
Lead Agency: City of Albuquerque-DMD
Status: Active
Activity: Highway
Local ID: 1694.1
Production Date:
Letting Date:

No location data.

Work Phase	Fund Source	Prior	2024	2025	2026	2027	4 Yr Total	Future	Total
Other		**0**	**0**	**0**	**0**	**0**	**0**	**2,340,824**	**2,340,824**
Safety (21)	STPL	0	0	0	0	0	0	2,000,000	2,000,000
Safety (21)	LGF	0	0	0	0	0	0	340,824	340,824
	Totals	**0**	**0**	**0**	**0**	**0**	**0**	**2,340,824**	**2,340,824**

Description: T/LAP: Installation of eighteen (18) Level 2 dual-port electric vehicle (EV) charging stations at various locations in the City of Albuquerque on-street parking and public facilities.

Design Engineer: Local
Primary Project Type:
Total Project Length:
Project Program: Mid-Region MPO
Lead Agency: City of Albuquerque
Status: Active
Activity: Highway
Local ID: 1695
Production Date:
Letting Date:

No location data.

Work Phase	Fund Source	Prior	2024	2025	2026	2027	4 Yr Total	Future	Total
Preliminary Engineering		**0**	**90,000**	**0**	**0**	**0**	**90,000**	**0**	**90,000**
Preliminary Engineering (15)	CRPF	0	76,896	0	0	0	76,896	0	76,896
Preliminary Engineering (15)	LGF	0	13,104	0	0	0	13,104	0	13,104
Other		**0**	**0**	**0**	**1,382,800**	**0**	**1,382,800**	**0**	**1,382,800**
Electric Vehicle & Charging Infrastructure (63)	CRPL	0	0	0	1,181,464	0	1,181,464	0	1,181,464
Electric Vehicle & Charging Infrastructure (63)	LGF	0	0	0	201,336	0	201,336	0	201,336
Construction Engineering		**0**	**0**	**0**	**63,500**	**0**	**63,500**	**0**	**63,500**
Construction Engineering (17)	CRPL	0	0	0	54,254	0	54,254	0	54,254
Construction Engineering (17)	LGF	0	0	0	9,246	0	9,246	0	9,246
	Totals	**0**	**90,000**	**0**	**1,446,300**	**0**	**1,536,300**	**0**	**1,536,300**

Survey and design all existing guardrail on I-40 and I-25 (A312310)

2024 - 2029 (A)
APPROVED

Description: Phase II consultant services to survey and design all existing guardrail locations on I-40 and I25 within District 3

Design Engineer: Greg Clarke
Primary Project Type: Non-Construction
Total Project Length: .000
Project Program: District 3
Lead Agency: NMDOT
Status: Active
Activity: Highway
Local ID:
Production Date:
Letting Date:

Location Type	Location Name	Route ID	Begin Milepoint	End Milepoint	District	County	MPO/RPO	Urbanized Area	House District	Senate District	NHS
Boundary Area	3	N/A			District 3		Mid-Region MPO	ALBUQUERQUE			Off NHS

Work Phase	Fund Source	Prior	2024	2025	2026	2027	4 Yr Total	Future	Total
Preliminary Engineering		**0**	**0**	**0**	**0**	**850,000**	**850,000**	**0**	**850,000**
Preliminary Engineering (15)	STPF	0	0	0	0	726,240	726,240	0	726,240
Preliminary Engineering (15)	RF	0	0	0	0	123,760	123,760	0	123,760
	Totals	**0**	**0**	**0**	**0**	**850,000**	**850,000**	**0**	**850,000**

Description: Reconstruction and Hot Asphaltic Concrete Paving with curb & gutter/sidewalk and street lights of 0.1 miles

Design Engineer: Local
Primary Project Type:
Total Project Length:
Project Program: District 5
Lead Agency: Jicarilla Apache Nation
Status: Active
Activity: Highway
Local ID:
Production Date:
Letting Date:

No location data.

Work Phase	Fund Source	Prior	2024	2025	2026	2027	4 Yr Total	Future	Total
Construction		**0**	**670,000**	**0**	**0**	**0**	**670,000**	**0**	**670,000**
Road - Reconstruction (6)	TTP	0	670,000	0	0	0	670,000	0	670,000
	Totals	**0**	**670,000**	**0**	**0**	**0**	**670,000**	**0**	**670,000**

Description: Reconstruction and Hot Asphaltic Concrete Paving with curb & gutter/sidewalk and street lights of 0.1 miles

Design Engineer: Local
Primary Project Type:
Total Project Length:
Project Program: District 5
Lead Agency: Jicarilla Apache Nation
Status: Active
Activity: Highway
Local ID:
Production Date:
Letting Date:

No location data.

Work Phase	Fund Source	Prior	2024	2025	2026	2027	4 Yr Total	Future	Total
Construction		**0**	**670,000**	**0**	**0**	**0**	**670,000**	**0**	**670,000**
Road - Reconstruction (6)	TTP	0	670,000	0	0	0	670,000	0	670,000
	Totals	**0**	**670,000**	**0**	**0**	**0**	**670,000**	**0**	**670,000**

Description: 3 inch mill with a 3 inch overlay

Design Engineer: Local
Primary Project Type:
Total Project Length:
Project Program: District 5
Lead Agency: Ohkay Owingeh Pueblo
Status: Active
Activity: Highway
Local ID:
Production Date:
Letting Date:

No location data.

Work Phase	Fund Source	Prior	2024	2025	2026	2027	4 Yr Total	Future	Total
Construction		**0**	**0**	**547,846**	**0**	**0**	**547,846**	**0**	**547,846**
Road - Major Rehabilitation (6)	TTP	0	0	547,846	0	0	547,846	0	547,846
	Totals	**0**	**0**	**547,846**	**0**	**0**	**547,846**	**0**	**547,846**

Description: Road Pavement

Design Engineer: Local
Primary Project Type: Pavement
Total Project Length:
Project Program: District 5
Lead Agency: Ohkay Owingeh Pueblo
Status: Active
Activity: Highway
Local ID:
Production Date:
Letting Date:

No location data.

Work Phase	Fund Source	Prior	2024	2025	2026	2027	4 Yr Total	Future	Total
Construction		**0**	**0**	**0**	**0**	**119,890**	**119,890**	**0**	**119,890**
Road - Resurf (5)	TTP	0	0	0	0	119,890	119,890	0	119,890
	Totals	**0**	**0**	**0**	**0**	**119,890**	**119,890**	**0**	**119,890**

Description: Reconstruction

Design Engineer: Local
Primary Project Type: Pavement
Total Project Length:
Project Program: District 5
Lead Agency: Santa Clara Pueblo
Status: Active
Activity: Highway
Local ID:
Production Date:
Letting Date:

No location data.

Work Phase	Fund Source	Prior	2024	2025	2026	2027	4 Yr Total	Future	Total
Construction		**0**	**0**	**0**	**0**	**580,000**	**580,000**	**0**	**580,000**
Road - Reconstruction (6)	TTP	0	0	0	0	580,000	580,000	0	580,000
	Totals	**0**	**0**	**0**	**0**	**580,000**	**580,000**	**0**	**580,000**

Description: Reconstruction

Design Engineer: Local
Primary Project Type:
Total Project Length:
Project Program: District 5
Lead Agency: Santa Clara Pueblo
Status: Active
Activity: Highway
Local ID:
Production Date:
Letting Date:

No location data.

Work Phase	Fund Source	Prior	2024	2025	2026	2027	4 Yr Total	Future	Total
Construction		**0**	**274,000**	**0**	**0**	**0**	**274,000**	**0**	**274,000**
Road - Reconstruction (6)	TTP	0	274,000	0	0	0	274,000	0	274,000
	Totals	**0**	**274,000**	**0**	**0**	**0**	**274,000**	**0**	**274,000**

Description: Reconstruction

Design Engineer: Local
Primary Project Type:
Total Project Length:
Project Program: District 5
Lead Agency: Santa Clara Pueblo
Status: Active
Activity: Highway
Local ID:
Production Date:
Letting Date:

No location data.

Work Phase	Fund Source	Prior	2024	2025	2026	2027	4 Yr Total	Future	Total
Construction		**0**	**274,000**	**0**	**0**	**0**	**274,000**	**0**	**274,000**
Road - Reconstruction (6)	TTP	0	274,000	0	0	0	274,000	0	274,000
	Totals	**0**	**274,000**	**0**	**0**	**0**	**274,000**	**0**	**274,000**

Description: Reconstruction

Design Engineer: Local
Primary Project Type:
Total Project Length:
Project Program: District 5
Lead Agency: Santa Clara Pueblo
Status: Active
Activity: Highway
Local ID:
Production Date:
Letting Date:

No location data.

Work Phase	Fund Source	Prior	2024	2025	2026	2027	4 Yr Total	Future	Total
Construction		**0**	**498,000**	**0**	**0**	**0**	**498,000**	**0**	**498,000**
Road - Reconstruction (6)	TTP	0	498,000	0	0	0	498,000	0	498,000
	Totals	**0**	**498,000**	**0**	**0**	**0**	**498,000**	**0**	**498,000**

Description: Reconstruction and new sidewalks

Design Engineer: Local
Primary Project Type:
Total Project Length:
Project Program: District 5
Lead Agency: Santa Clara Pueblo
Status: Active
Activity: Highway
Local ID:
Production Date:
Letting Date:

No location data.

Work Phase	Fund Source	Prior	2024	2025	2026	2027	4 Yr Total	Future	Total
Construction		**0**	**0**	**945,000**	**0**	**0**	**945,000**	**0**	**945,000**
Road - Reconstruction (6)	TTP	0	0	945,000	0	0	945,000	0	945,000
	Totals	**0**	**0**	**945,000**	**0**	**0**	**945,000**	**0**	**945,000**

Description: Reconstruction

Design Engineer: Local
Primary Project Type: Pavement
Total Project Length:
Project Program: District 5
Lead Agency: Santa Clara Pueblo
Status: Active
Activity: Highway
Local ID:
Production Date:
Letting Date:

No location data.

Work Phase	Fund Source	Prior	2024	2025	2026	2027	4 Yr Total	Future	Total
Construction		**0**	**0**	**0**	**990,000**	**0**	**990,000**	**0**	**990,000**
Road - Reconstruction (6)	TTP	0	0	0	990,000	0	990,000	0	990,000
	Totals	**0**	**0**	**0**	**990,000**	**0**	**990,000**	**0**	**990,000**

Description: Reconstruction

Design Engineer: Local
Primary Project Type:
Total Project Length:
Project Program: District 5
Lead Agency: Taos Pueblo
Status: Active
Activity: Highway
Local ID:
Production Date:
Letting Date:

No location data.

Work Phase	Fund Source	Prior	2024	2025	2026	2027	4 Yr Total	Future	Total
Preliminary Engineering		**15,000**	**0**	**0**	**0**	**0**	**0**	**0**	**15,000**
Preliminary Engineering (15)	TTP	5,000	0	0	0	0	0	0	5,000
Preliminary Engineering (15)	TTP	5,000	0	0	0	0	0	0	5,000
Preliminary Engineering (15)	TTP	5,000	0	0	0	0	0	0	5,000
Construction		**79,684**	**112,406**	**242,254**	**0**	**0**	**354,660**	**0**	**434,344**
Road - Reconstruction (6)	TTP	19,742	0	0	0	0	0	0	19,742
Road - Reconstruction (6)	TTP	59,942	0	0	0	0	0	0	59,942
Road - Reconstruction (6)	TTP	0	112,406	0	0	0	112,406	0	112,406
Road - Reconstruction (6)	TTP	0	0	242,254	0	0	242,254	0	242,254
Construction Engineering		**0**	**14,950**	**140,001**	**0**	**0**	**154,951**	**0**	**154,951**
Construction Engineering (17)	TTP	0	14,950	0	0	0	14,950	0	14,950
Construction Engineering (17)	TTP	0	0	140,001	0	0	140,001	0	140,001
	Totals	**94,684**	**127,356**	**382,255**	**0**	**0**	**509,611**	**0**	**604,295**

Description: "Construction, and drainage repairs"

Design Engineer: Local
Primary Project Type:
Total Project Length:
Project Program: District 5
Lead Agency: Santa Clara Pueblo
Status: Active
Activity: Highway
Local ID:
Production Date:
Letting Date:

No location data.

Work Phase	Fund Source	Prior	2024	2025	2026	2027	4 Yr Total	Future	Total
Construction		**0**	**215,000**	**0**	**0**	**0**	**215,000**	**0**	**215,000**
Road - Reconstruction (6)	TTP	0	215,000	0	0	0	215,000	0	215,000
	Totals	**0**	**215,000**	**0**	**0**	**0**	**215,000**	**0**	**215,000**

Description: This project will be included in the Pueblo's new Construction Manager General Contractor bundle of projects.

Design Engineer: Local
Primary Project Type:
Total Project Length:
Project Program: District 6
Lead Agency: Acoma Pueblo
Status: Active
Activity: Highway
Local ID:
Production Date:
Letting Date:

No location data.

Work Phase	Fund Source	Prior	2024	2025	2026	2027	4 Yr Total	Future	Total
Other		**400,000**	**0**	**300,000**	**0**	**0**	**300,000**	**0**	**700,000**
Other (44)	TTP	400,000	0	0	0	0	0	0	400,000
Other (44)	TTP	0	0	300,000	0	0	300,000	0	300,000
	Totals	**400,000**	**0**	**300,000**	**0**	**0**	**300,000**	**0**	**700,000**

Description: "Perform the EA, Surveys, Designs and Construct present dirt road. Improve grade, drain, base course aggregates and asphalt pave to provide all-weather roadway for Zuni community members."

Design Engineer: Local
Primary Project Type:
Total Project Length:
Project Program: District 6
Lead Agency: Zuni Pueblo
Status: Active
Activity: Highway
Local ID:
Production Date:
Letting Date:

No location data.

Work Phase	Fund Source	Prior	2024	2025	2026	2027	4 Yr Total	Future	Total
Construction		**798,500**	**1,011,300**	**0**	**0**	**0**	**1,011,300**	**0**	**1,809,800**
Road - New Construction (1)	TTP	798,500	0	0	0	0	0	0	798,500
Road - New Construction (1)	TTP	0	1,011,300	0	0	0	1,011,300	0	1,011,300
	Totals	**798,500**	**1,011,300**	**0**	**0**	**0**	**1,011,300**	**0**	**1,809,800**

Description: "Existing paved bikepath, also serves as pedestrian trail for runners. The bikepath is immediately south and paralleling NM 53 and is used by runners and pedestrian foot traffic that is away from the high volume vehicular traffic. Unknown whether the State and/or Federal government built the facility. The project will consist of"

Design Engineer: Local
Primary Project Type:
Total Project Length:
Project Program: District 6
Lead Agency: Zuni Pueblo
Status: Active
Activity: Bicycle & Pedestrian
Local ID:
Production Date:
Letting Date:

No location data.

Work Phase	Fund Source	Prior	2024	2025	2026	2027	4 Yr Total	Future	Total
Other		**921,600**	**757,182**	**0**	**0**	**0**	**757,182**	**0**	**1,678,782**
Bicycle and Pedestrian (28)	TTP	0	757,182	0	0	0	757,182	0	757,182
Bicycle and Pedestrian (28)	TTP	921,600	0	0	0	0	0	0	921,600
	Totals	**921,600**	**757,182**	**0**	**0**	**0**	**757,182**	**0**	**1,678,782**

Description: "Perform E.A., geo-technical investigation and designs. The existing street has curb & gutter section and shall remain in place. Mill existing asphalt pavement & overlay with new asphalt materials. Install new traffic signs & other miscellaneous work."

Design Engineer: Local
Primary Project Type:
Total Project Length:
Project Program: District 6
Lead Agency: Zuni Pueblo
Status: Active
Activity: Highway
Local ID:
Production Date:
Letting Date:

No location data.

Work Phase	Fund Source	Prior	2024	2025	2026	2027	4 Yr Total	Future	Total
Construction		**897,059**	**0**	**954,600**	**0**	**0**	**954,600**	**0**	**1,851,659**
Road - Resurf (5)	TTP	897,059	0	0	0	0	0	0	897,059
Road - Resurf (5)	TTP	0	0	954,600	0	0	954,600	0	954,600
	Totals	**897,059**	**0**	**954,600**	**0**	**0**	**954,600**	**0**	**1,851,659**

Description: Reconstruction

Design Engineer: Local
Primary Project Type:
Total Project Length:
Project Program: District 6
Lead Agency: Acoma Pueblo
Status: Active
Activity: Highway
Local ID:
Production Date:
Letting Date:

No location data.

Work Phase	Fund Source	Prior	2024	2025	2026	2027	4 Yr Total	Future	Total
Construction		**0**	**0**	**1,075,000**	**0**	**0**	**1,075,000**	**0**	**1,075,000**
Road - Reconstruction (6)	TTP	0	0	1,075,000	0	0	1,075,000	0	1,075,000
	Totals	**0**	**0**	**1,075,000**	**0**	**0**	**1,075,000**	**0**	**1,075,000**

Description: Reconstruction

Design Engineer: Local
Primary Project Type:
Total Project Length:
Project Program: District 6
Lead Agency: Acoma Pueblo
Status: Active
Activity: Highway
Local ID:
Production Date:
Letting Date:

No location data.

Work Phase	Fund Source	Prior	2024	2025	2026	2027	4 Yr Total	Future	Total
Preliminary Engineering		**0**	**164,850**	**0**	**0**	**0**	**164,850**	**0**	**164,850**
Preliminary Engineering (15)	TTP	0	164,850	0	0	0	164,850	0	164,850
Construction		**0**	**1,230,000**	**0**	**0**	**0**	**1,230,000**	**0**	**1,230,000**
Bridge - Replace (11)	TTP	0	1,230,000	0	0	0	1,230,000	0	1,230,000
	Totals	**0**	**1,394,850**	**0**	**0**	**0**	**1,394,850**	**0**	**1,394,850**

Description: "Reconstruction. SP30-010,090"

Design Engineer: Local
Primary Project Type: Pavement
Total Project Length:
Project Program: District 6
Lead Agency: Acoma Pueblo
Status: Active
Activity: Highway
Local ID:
Production Date:
Letting Date:

No location data.

Work Phase	Fund Source	Prior	2024	2025	2026	2027	4 Yr Total	Future	Total
Construction		**0**	**0**	**0**	**1,019,732**	**0**	**1,019,732**	**0**	**1,019,732**
Road - Reconstruction (6)	TTP	0	0	0	1,019,732	0	1,019,732	0	1,019,732
	Totals	**0**	**0**	**0**	**1,019,732**	**0**	**1,019,732**	**0**	**1,019,732**

Description: To purchase two zero emission buses to provide service to residents of Sunland Park to downtown El Paso on the Yellow bus route.

Design Engineer: David Armijo
Primary Project Type:
Total Project Length:
Project Program: El Paso MPO
Lead Agency: South Central Regional Transit District
Status: Active
Activity: Public Transit
Local ID: T612B
Production Date:
Letting Date:

No location data.

Work Phase	Fund Source	Prior	2024	2025	2026	2027	4 Yr Total	Future	Total
Other		**0**	**2,042,592**	**0**	**0**	**0**	**2,042,592**	**0**	**2,042,592**
Transit (23)	CAQ	0	1,673,649	0	0	0	1,673,649	0	1,673,649
Transit (23)	LGF	0	285,210	0	0	0	285,210	0	285,210
Transit (23)	LOCC	0	83,733	0	0	0	83,733	0	83,733
	Totals	**0**	**2,042,592**	**0**	**0**	**0**	**2,042,592**	**0**	**2,042,592**

Description: To purchase one diesel hybrid bus to provide service from Sunland Park to downtown El Paso on the Yellow bus route.

Design Engineer: David Armijo
Primary Project Type:
Total Project Length:
Project Program: El Paso MPO
Lead Agency: South Central Regional Transit District
Status: Active
Activity: Public Transit
Local ID: T612C
Production Date:
Letting Date:

No location data.

Work Phase	Fund Source	Prior	2024	2025	2026	2027	4 Yr Total	Future	Total
Other		**0**	**0**	**1,029,797**	**0**	**0**	**1,029,797**	**0**	**1,029,797**
Transit (23)	STPL	0	0	879,859	0	0	879,859	0	879,859
Transit (23)	LGF	0	0	149,938	0	0	149,938	0	149,938
	Totals	**0**	**0**	**1,029,797**	**0**	**0**	**1,029,797**	**0**	**1,029,797**

Description: Fixed route bus service

Design Engineer: David Armijo
Primary Project Type:
Total Project Length:
Project Program: El Paso MPO
Lead Agency: El Paso Metropolitan Planning Org
Status: Active
Activity: Public Transit
Local ID: T613A
Production Date:
Letting Date:

No location data.

Work Phase	Fund Source	Prior	2024	2025	2026	2027	4 Yr Total	Future	Total
Other		**390,144**	**0**	**0**	**0**	**0**	**0**	**0**	**390,144**
Transit (23)	5307	325,120	0	0	0	0	0	0	325,120
Transit (23)	LGF	65,024	0	0	0	0	0	0	65,024
	Totals	**390,144**	**0**	**0**	**0**	**0**	**0**	**0**	**390,144**

Description: Capital and Preventive Maintenance

Design Engineer: David Armijo
Primary Project Type:
Total Project Length:
Project Program: El Paso MPO
Lead Agency: El Paso Metropolitan Planning Org
Status: Active
Activity: Public Transit
Local ID: T613B
Production Date:
Letting Date:

No location data.

Work Phase	Fund Source	Prior	2024	2025	2026	2027	4 Yr Total	Future	Total
Other		**714,788**	**0**	**0**	**0**	**0**	**0**	**0**	**714,788**
Transit (23)	LGF	343,899	0	0	0	0	0	0	343,899
Transit (23)	5307	370,889	0	0	0	0	0	0	370,889
	Totals	**714,788**	**0**	**0**	**0**	**0**	**0**	**0**	**714,788**

Description: Fixed route bus and equipment purchase in support of the fleet.

Design Engineer: David Armijo
Primary Project Type:
Total Project Length:
Project Program: El Paso MPO
Lead Agency: El Paso Metropolitan Planning Org
Status: Active
Activity: Public Transit
Local ID: T614A
Production Date:
Letting Date:

No location data.

Work Phase	Fund Source	Prior	2024	2025	2026	2027	4 Yr Total	Future	Total
Other		**290,710**	**0**	**0**	**0**	**0**	**0**	**0**	**290,710**
Transit (23)	5307	240,305	0	0	0	0	0	0	240,305
Transit (23)	LGF	50,405	0	0	0	0	0	0	50,405
	Totals	**290,710**	**0**	**0**	**0**	**0**	**0**	**0**	**290,710**

Description: Capital and Preventive Maintenance

Design Engineer: David Armijo
Primary Project Type:
Total Project Length:
Project Program: El Paso MPO
Lead Agency: South Central Regional Transit District
Status: Active
Activity: Public Transit
Local ID: T614B
Production Date:
Letting Date:

No location data.

Work Phase	Fund Source	Prior	2024	2025	2026	2027	4 Yr Total	Future	Total
Other		**669,632**	**0**	**0**	**0**	**0**	**0**	**0**	**669,632**
Transit (23)	5307	381,196	0	0	0	0	0	0	381,196
Transit (23)	LGF	288,436	0	0	0	0	0	0	288,436
	Totals	**669,632**	**0**	**0**	**0**	**0**	**0**	**0**	**669,632**

Description: Short-Range Transit Planning

Design Engineer: David Armijo
Primary Project Type:
Total Project Length:
Project Program: El Paso MPO
Lead Agency: South Central Regional Transit District
Status: Active
Activity: Public Transit
Local ID: T614C
Production Date:
Letting Date:

No location data.

Work Phase	Fund Source	Prior	2024	2025	2026	2027	4 Yr Total	Future	Total
Other		**78,000**	**0**	**0**	**0**	**0**	**0**	**0**	**78,000**
Transit (23)	537O	65,000	0	0	0	0	0	0	65,000
Transit (23)	LGF	13,000	0	0	0	0	0	0	13,000
	Totals	**78,000**	**0**	**0**	**0**	**0**	**0**	**0**	**78,000**

Description: "Security equipment, including electron gate, cameras, and other security enhancements."

Design Engineer: David Armijo
Primary Project Type:
Total Project Length:
Project Program: El Paso MPO
Lead Agency: South Central Regional Transit District
Status: Active
Activity: Public Transit
Local ID: T614D
Production Date:
Letting Date:

No location data.

Work Phase	Fund Source	Prior	2024	2025	2026	2027	4 Yr Total	Future	Total
Other		**49,600**	**0**	**0**	**0**	**0**	**0**	**0**	**49,600**
Transit (23)	5307	24,800	0	0	0	0	0	0	24,800
Transit (23)	LGF	24,800	0	0	0	0	0	0	24,800
	Totals	**49,600**	**0**	**0**	**0**	**0**	**0**	**0**	**49,600**

Description: T/LPA: THE SIDEWALKS WILL BE CONSTRUCTED TO A MINIMUM WIDTH OF 48 INCHES WITH A MINIMUM SLOPE OF 1:20 AND INCLUDE CURB RAMPS. SERVICES INCLUDE CONSTRUCTION AND CONSTRUCTION ADMINISTRATION SERVICES.

Design Engineer: Judith Gallardo
Primary Project Type:
Total Project Length:
Project Program: El Paso MPO
Lead Agency: City of Sunland Park
Status: Active
Activity: Bicycle & Pedestrian
Local ID: E608X
Production Date:
Letting Date:

No location data.

Work Phase	Fund Source	Prior	2024	2025	2026	2027	4 Yr Total	Future	Total
Construction Engineering		**0**	**0**	**0**	**0**	**0**	**0**	**0**	**0**
Construction Engineering (17)	TAPL	0	0	0	0	0	0	0	0
	Totals	**0**	**0**	**0**	**0**	**0**	**0**	**0**	**0**

Description: Preventative Maintenance/Fueling on vehicles

Design Engineer: David Armijo
Primary Project Type: Transit
Total Project Length:
Project Program: El Paso MPO
Lead Agency: South Central Regional Transit District
Status: Active
Activity: Public Transit
Local ID: T615A
Production Date:
Letting Date:

No location data.

Work Phase	Fund Source	Prior	2024	2025	2026	2027	4 Yr Total	Future	Total
Other		**0**	**0**	**0**	**117,961**	**0**	**117,961**	**0**	**117,961**
Transit (23)	LGF	0	0	0	0	0	0	0	0
Transit (23)	5307	0	0	0	117,961	0	117,961	0	117,961
	Totals	**0**	**0**	**0**	**117,961**	**0**	**117,961**	**0**	**117,961**

Description: Resurfacing of pavement at the Sunland Park facility

Design Engineer: David Armijo
Primary Project Type: Transit
Total Project Length:
Project Program: El Paso MPO
Lead Agency: South Central Regional Transit District
Status: Active
Activity: Public Transit
Local ID: T615B
Production Date:
Letting Date:

No location data.

Work Phase	Fund Source	Prior	2024	2025	2026	2027	4 Yr Total	Future	Total
Other		**0**	**0**	**0**	**263,561**	**0**	**263,561**	**0**	**263,561**
Transit (23)	5307	0	0	0	263,561	0	263,561	0	263,561
Transit (23)	LGF	0	0	0	0	0	0	0	0
	Totals	**0**	**0**	**0**	**263,561**	**0**	**263,561**	**0**	**263,561**

Description: This project will fund transit for workers on local and regionally significant roadways.

Design Engineer: David Armijo
Primary Project Type: Transit
Total Project Length:
Project Program: El Paso MPO
Lead Agency: South Central Regional Transit District
Status: Active
Activity: Public Transit
Local ID: T615C
Production Date:
Letting Date:

No location data.

Work Phase	Fund Source	Prior	2024	2025	2026	2027	4 Yr Total	Future	Total
Other		**0**	**65,015**	**0**	**130,030**	**0**	**195,045**	**0**	**195,045**
Transit (23)	537O	0	65,015	0	0	0	65,015	0	65,015
Transit (23)	5307	0	0	0	65,015	0	65,015	0	65,015
Transit (23)	LGF	0	0	0	65,015	0	65,015	0	65,015
	Totals	**0**	**65,015**	**0**	**130,030**	**0**	**195,045**	**0**	**195,045**

Description: General operating assistance for FY 26

Design Engineer: David Armijo
Primary Project Type: Transit
Total Project Length:
Project Program: El Paso MPO
Lead Agency: South Central Regional Transit District
Status: Active
Activity: Public Transit
Local ID: T615D
Production Date:
Letting Date:

No location data.

Work Phase	Fund Source	Prior	2024	2025	2026	2027	4 Yr Total	Future	Total
Other		**0**	**0**	**0**	**191,232**	**0**	**191,232**	**0**	**191,232**
Transit (23)	537O	0	0	0	191,232	0	191,232	0	191,232
Transit (23)	LGF	0	0	0	0	0	0	0	0
	Totals	**0**	**0**	**0**	**191,232**	**0**	**191,232**	**0**	**191,232**

Description: New equipment for the Sunland Park Maintenance Facility

Design Engineer: David Armijo
Primary Project Type: Transit
Total Project Length:
Project Program: El Paso MPO
Lead Agency: South Central Regional Transit District
Status: Active
Activity: Public Transit
Local ID: T615E
Production Date:
Letting Date:

No location data.

Work Phase	Fund Source	Prior	2024	2025	2026	2027	4 Yr Total	Future	Total
Other		**0**	**0**	**0**	**106,875**	**0**	**106,875**	**0**	**106,875**
Transit (23)	5307	0	0	0	106,875	0	106,875	0	106,875
	Totals	**0**	**0**	**0**	**106,875**	**0**	**106,875**	**0**	**106,875**

Description: Security Fencing for the Sunland Park Facility

Design Engineer: David Armijo
Primary Project Type: Transit
Total Project Length:
Project Program: El Paso MPO
Lead Agency: South Central Regional Transit District
Status: Active
Activity: Public Transit
Local ID: T615F
Production Date:
Letting Date:

No location data.

Work Phase	Fund Source	Prior	2024	2025	2026	2027	4 Yr Total	Future	Total
Other		**0**	**0**	**0**	**98,500**	**0**	**98,500**	**0**	**98,500**
Transit (23)	5307	0	0	0	98,500	0	98,500	0	98,500
Transit (23)	LGF	0	0	0	0	0	0	0	0
	Totals	**0**	**0**	**0**	**98,500**	**0**	**98,500**	**0**	**98,500**

Description: SCRTD will install a solar array to power electric chargers for the upcoming electric bus fleet that will be stationed out of the Sunland Park Facility

Design Engineer: David Armijo
Primary Project Type:
Total Project Length:
Project Program: El Paso MPO
Lead Agency: South Central Regional Transit District
Status: Active
Activity: Bicycle & Pedestrian
Local ID: T616A
Production Date:
Letting Date:

No location data.

Work Phase	Fund Source	Prior	2024	2025	2026	2027	4 Yr Total	Future	Total
Other		**0**	**0**	**493,393**	**0**	**0**	**493,393**	**0**	**493,393**
Bicycle and Pedestrian (28)	STPL	0	0	421,555	0	0	421,555	0	421,555
Bicycle and Pedestrian (28)	LGF	0	0	71,838	0	0	71,838	0	71,838
	Totals	**0**	**0**	**493,393**	**0**	**0**	**493,393**	**0**	**493,393**

Description: "T/LPA: Design for multiuse trail, roadway improvements, drainage and beautification along McCombs Road and Lisa Drive in Chaparral, NM"

Design Engineer: Judith Gallardo
Primary Project Type:
Total Project Length:
Project Program: El Paso MPO
Lead Agency: County of Dona Ana
Status: Active
Activity: Bicycle & Pedestrian
Local ID: E609A
Production Date:
Letting Date:

No location data.

Work Phase	Fund Source	Prior	2024	2025	2026	2027	4 Yr Total	Future	Total
Preliminary Engineering		**0**	**0**	**487,400**	**0**	**0**	**487,400**	**0**	**487,400**
Preliminary Engineering (15)	STPL	0	0	416,435	0	0	416,435	0	416,435
Preliminary Engineering (15)	LGF	0	0	70,965	0	0	70,965	0	70,965
	Totals	**0**	**0**	**487,400**	**0**	**0**	**487,400**	**0**	**487,400**

Description: "Multiuse trail along Amparo Road in Chaparral, NM "

Design Engineer: Judith Gallardo
Primary Project Type:
Total Project Length:
Project Program: El Paso MPO
Lead Agency: County of Dona Ana
Status: Active
Activity: Bicycle & Pedestrian
Local ID: E610A
Production Date:
Letting Date:

No location data.

Work Phase	Fund Source	Prior	2024	2025	2026	2027	4 Yr Total	Future	Total
Preliminary Engineering		**0**	**0**	**296,200**	**0**	**0**	**296,200**	**0**	**296,200**
Preliminary Engineering (15)	STPL	0	0	253,073	0	0	253,073	0	253,073
Preliminary Engineering (15)	LGF	0	0	43,127	0	0	43,127	0	43,127
	Totals	**0**	**0**	**296,200**	**0**	**0**	**296,200**	**0**	**296,200**

Description: "T/LPA Study roadways around Border Highway Connector (McNutt, Pete Domenici, Anapra, Sunland Park Dr) to analyze traffic hotspots and future impacts from Border Highway Connector and propose mitigations. "

Design Engineer: Public Agency
Primary Project Type:
Total Project Length:
Project Program: El Paso MPO
Lead Agency: El Paso Metropolitan Planning Org
Status: Active
Activity: Highway
Local ID: M643X
Production Date:
Letting Date:

No location data.

Work Phase	Fund Source	Prior	2024	2025	2026	2027	4 Yr Total	Future	Total
Preliminary Engineering		**0**	**0**	**2,000,000**	**0**	**0**	**2,000,000**	**0**	**2,000,000**
Preliminary Engineering (15)	SP	0	0	2,000,000	0	0	2,000,000	0	2,000,000
	Totals	**0**	**0**	**2,000,000**	**0**	**0**	**2,000,000**	**0**	**2,000,000**

Description: Demo ID NM101 - INCLUDES EARTHWORK, ASPHALT, INTERSECTION LIGHTING, DRAINAGE IMPROVEMENTS, ENVIRONMENTAL MITIGATION"

Design Engineer: Katrina A Quintana
Primary Project Type:
Total Project Length:
Project Program: Farmington MPO
Lead Agency: County of San Juan
Status: Active
Activity: Highway
Local ID: 83
Production Date:
Letting Date:

No location data.

Work Phase	Fund Source	Prior					4 Yr Total	Future	Total
	Totals								

Description: "T/LPA: The construction of the Pinon Hills Boulevard Extension Phase 2 of the project is from Hubbard Road to county road 3000 (i.e. CR-3000, also known as Morningstar Drive) and will include the two bridges. One bridge to cross the wetland area and a second bridge to cross the Animas River."

Design Engineer: Katrina A Quintana
Primary Project Type:
Total Project Length:
Project Program: Farmington MPO
Lead Agency: City of Farmington
Status: Active
Activity: Highway
Local ID:
Production Date:
Letting Date:

No location data.

Work Phase	Fund Source	Prior	2024	2025	2026	2027	4 Yr Total	Future	Total
Construction		**0**	**26,674,015**	**0**	**0**	**0**	**26,674,015**	**0**	**26,674,015**
Bridge - New Construction(8)	HB2_ARP21_ZF3523	0	26,480,950	0	0	0	26,480,950	0	26,480,950
Bridge - New Construction(8)	LOCC	0	193,065	0	0	0	193,065	0	193,065
Construction Engineering		**0**	**2,787,805**	**0**	**0**	**0**	**2,787,805**	**0**	**2,787,805**
Construction Engineering (17)	HB2_ARP21_ZF3523	0	2,787,805	0	0	0	2,787,805	0	2,787,805
	Totals	**0**	**29,461,820**	**0**	**0**	**0**	**29,461,820**	**0**	**29,461,820**

Description: "T/LPA: City of Bloomfield/REPLACEMENT OF CURRENT STRUCTURE WITH TRIPLE BOX CULVERT. WILL INCLUDE PEDESTRIAN ACCESS ON BOTH SIDES, BIKE LANES, BUFFER AREAS, AND TWO 12' TRAVEL LANES."

Design Engineer:
Primary Project Type:
Total Project Length:
Project Program: Farmington MPO
Lead Agency: City of Bloomfield
Status: Active
Activity: Highway
Local ID: 300
Production Date:
Letting Date:

No location data.

Work Phase	Fund Source	Prior	2024	2025	2026	2027	4 Yr Total	Future	Total
Preliminary Engineering		**46,987**	**0**	**0**	**0**	**0**	**0**	**0**	**46,987**
Preliminary Engineering (15)	LMF	35,240	0	0	0	0	0	0	35,240
Preliminary Engineering (15)	LGF	11,747	0	0	0	0	0	0	11,747
Right-of-Way		**50,000**	**60,000**	**0**	**0**	**0**	**60,000**	**0**	**110,000**
ROW Acquisition (16)	LMF	37,500	0	0	0	0	0	0	37,500
ROW Acquisition (16)	LGF	12,500	0	0	0	0	0	0	12,500
ROW Acquisition (16)	LGF	0	60,000	0	0	0	60,000	0	60,000
Utility		**463,524**	**0**	**0**	**0**	**0**	**0**	**0**	**463,524**
Utilities (43)	LMF	347,643	0	0	0	0	0	0	347,643
Utilities (43)	LGF	115,881	0	0	0	0	0	0	115,881
Construction		**383,000**	**0**	**2,199,249**	**0**	**0**	**2,199,249**	**0**	**2,582,249**
Bridge - Replace (11)	LGF	19,150	0	0	0	0	0	0	19,150
Bridge - Replace (11)	LGTP	363,850	0	0	0	0	0	0	363,850
Bridge - Replace (11)	LGF	0	0	2,199,249	0	0	2,199,249	0	2,199,249
Construction Engineering		**262,167**	**0**	**166,481**	**0**	**0**	**166,481**	**0**	**428,648**
Construction Engineering (17)	LMF	196,625	0	0	0	0	0	0	196,625
Construction Engineering (17)	LGF	65,542	0	0	0	0	0	0	65,542
Construction Engineering (17)	LGF	0	0	166,481	0	0	166,481	0	166,481
	Totals	**1,205,678**	**60,000**	**2,365,730**	**0**	**0**	**2,425,730**	**0**	**3,631,408**

Description: Planning and design of trail from Aztec, NM to Farmington NM along former Denver and Rio Grande Western Railroad right-of-way

Design Engineer: Local
Primary Project Type: Multimodal
Total Project Length:
Project Program: Farmington MPO
Lead Agency: County of San Juan
Status: Active
Activity: Bicycle & Pedestrian
Local ID:
Production Date:
Letting Date:

No location data.

Work Phase	Fund Source	Prior	2024	2025	2026	2027	4 Yr Total	Future	Total
Preliminary Engineering		**0**	**0**	**0**	**500,000**	**0**	**500,000**	**0**	**500,000**
Preliminary Engineering (15)	LGF	0	0	0	500,000	0	500,000	0	500,000
	Totals	**0**	**0**	**0**	**500,000**	**0**	**500,000**	**0**	**500,000**

Description: "T/LPA: Trail enhancements and features, erosion control, and drainage improvements for diverse trail users at the Glade Run Rec Area, approx 15 mi."

Design Engineer: Katrina A Quintana
Primary Project Type: Multimodal
Total Project Length:
Project Program: Farmington MPO
Lead Agency: County of San Juan
Status: Active
Activity: Bicycle & Pedestrian
Local ID:
Production Date:
Letting Date:

No location data.

Work Phase	Fund Source	Prior	2024	2025	2026	2027	4 Yr Total	Future	Total
Preliminary Engineering		**80,000**	**0**	**0**	**0**	**0**	**0**	**0**	**80,000**
Preliminary Engineering (15)	RTP	68,352	0	0	0	0	0	0	68,352
Preliminary Engineering (15)	LGF	11,648	0	0	0	0	0	0	11,648
Other		**0**	**250,000**	**0**	**0**	**0**	**250,000**	**0**	**250,000**
Bicycle and Pedestrian (28)	RTP	0	213,600	0	0	0	213,600	0	213,600
Bicycle and Pedestrian (28)	LGF	0	36,400	0	0	0	36,400	0	36,400
	Totals	**80,000**	**250,000**	**0**	**0**	**0**	**250,000**	**0**	**330,000**

Description: Connect City of Roswell trails with Bitter Lake and BLM trail networks

Design Engineer: Central Federal Lands
Primary Project Type:
Total Project Length:
Project Program: District 2
Lead Agency: Chaves County
Status: Active
Activity: Bicycle & Pedestrian
Local ID:
Production Date:
Letting Date:

No location data.

Work Phase	Fund Source	Prior	2024	2025	2026	2027	4 Yr Total	Future	Total
Right-of-Way		**30,000**	**0**	**0**	**0**	**0**	**0**	**0**	**30,000**
ROW Acquisition (16)	LGF	30,000	0	0	0	0	0	0	30,000
Other		**0**	**4,418,306**	**0**	**0**	**0**	**4,418,306**	**0**	**4,418,306**
Bicycle and Pedestrian (28)	FL	0	3,775,000	0	0	0	3,775,000	0	3,775,000
Bicycle and Pedestrian (28)	LGF	0	643,306	0	0	0	643,306	0	643,306
	Totals	**30,000**	**4,418,306**	**0**	**0**	**0**	**4,418,306**	**0**	**4,448,306**

Description: 2004 DEBT SERVICE

Design Engineer: Nmdot
Primary Project Type:
Total Project Length:
Project Program:
Lead Agency: NMDOT
Status: Active
Activity: Highway
Local ID:
Production Date:
Letting Date:

No location data.

Work Phase	Fund Source	Prior	2024	2025	2026	2027	4 Yr Total	Future	Total
Other		**155,399**	**0**	**0**	**0**	**0**	**0**	**0**	**155,399**
Debt Service (45)	RF	155,399	0	0	0	0	0	0	155,399
Debt Service (45)	NHPP (ACC)	0	0	0	0	0	0	0	0
Debt Service (45)	NHPP (ACC)	0	0	0	0	0	0	0	0
Debt Service (45)	NHPP (ACC)	0	0	0	0	0	0	0	0
Debt Service (45)	RF	0	0	0	0	0	0	0	0
Debt Service (45)	NHPP (ACC)	0	0	0	0	0	0	0	0
Debt Service (45)	RF	0	0	0	0	0	0	0	0
Debt Service (45)	NHPP (ACC)	0	0	0	0	0	0	0	0
Debt Service (45)	RF	0	0	0	0	0	0	0	0
Debt Service (45)	NHPP (ACC)	0	0	0	0	0	0	0	0
Debt Service (45)	RF	0	0	0	0	0	0	0	0
Debt Service (45)	NHPP (ACC)	0	0	0	0	0	0	0	0
	Totals	**155,399**	**0**	**0**	**0**	**0**	**0**	**0**	**155,399**

Description: 2004 DEBT SERVICE

Design Engineer: Nmdot
Primary Project Type:
Total Project Length:
Project Program:
Lead Agency: NMDOT
Status: Active
Activity: Highway
Local ID:
Production Date:
Letting Date:

No location data.

Work Phase	Fund Source	Prior	2024	2025	2026	2027	4 Yr Total	Future	Total
Other		**54,572**	**0**	**0**	**0**	**0**	**0**	**0**	**54,572**
Debt Service (45)	RF	54,572	0	0	0	0	0	0	54,572
Debt Service (45)	STPR (ACC)	0	0	0	0	0	0	0	0
Debt Service (45)	RF	0	0	0	0	0	0	0	0
Debt Service (45)	NHPP (ACC)	0	0	0	0	0	0	0	0
Debt Service (45)	STPR (ACC)	0	0	0	0	0	0	0	0
Debt Service (45)	STPR (ACC)	0	0	0	0	0	0	0	0
Debt Service (45)	STPR (ACC)	0	0	0	0	0	0	0	0
Debt Service (45)	RF	0	0	0	0	0	0	0	0
Debt Service (45)	STPR (ACC)	0	0	0	0	0	0	0	0
Debt Service (45)	RF	0	0	0	0	0	0	0	0
Debt Service (45)	STPR (ACC)	0	0	0	0	0	0	0	0
Debt Service (45)	RF	0	0	0	0	0	0	0	0
	Totals	**54,572**	**0**	**0**	**0**	**0**	**0**	**0**	**54,572**

Description: D2006 DEBT SERVICE

Design Engineer: Nmdot
Primary Project Type:
Total Project Length:
Project Program:
Lead Agency: NMDOT
Status: Active
Activity: Highway
Local ID:
Production Date:
Letting Date:

No location data.

Work Phase	Fund Source	Prior	2024	2025	2026	2027	4 Yr Total	Future	Total
Other		**86,757**	**0**	**0**	**0**	**0**	**0**	**0**	**86,757**
Debt Service (45)	RF	44,444	0	0	0	0	0	0	44,444
Debt Service (45)	RF	42,313	0	0	0	0	0	0	42,313
Debt Service (45)	NHPP (ACC)	0	0	0	0	0	0	0	0
Debt Service (45)	NHPP (ACC)	0	0	0	0	0	0	0	0
Debt Service (45)	NHPP (ACC)	0	0	0	0	0	0	0	0
Debt Service (45)	RF	0	0	0	0	0	0	0	0
Debt Service (45)	NHPP (ACC)	0	0	0	0	0	0	0	0
Debt Service (45)	RF	0	0	0	0	0	0	0	0
Debt Service (45)	NHPP (ACC)	0	0	0	0	0	0	0	0
Debt Service (45)	RF	0	0	0	0	0	0	0	0
Debt Service (45)	NHPP (ACC)	0	0	0	0	0	0	0	0
Debt Service (45)	RF	0	0	0	0	0	0	0	0
Debt Service (45)	NHPP (ACC)	0	0	0	0	0	0	0	0
	Totals	**86,757**	**0**	**0**	**0**	**0**	**0**	**0**	**86,757**

Description: D2010 DEBT SERVICE

Design Engineer: Nmdot
Primary Project Type:
Total Project Length:
Project Program:
Lead Agency: NMDOT
Status: Active
Activity: Highway
Local ID:
Production Date:
Letting Date:

No location data.

Work Phase	Fund Source	Prior	2024	2025	2026	2027	4 Yr Total	Future	Total
Other		**127**	**0**	**0**	**0**	**0**	**0**	**0**	**127**
Debt Service (45)	RF	127	0	0	0	0	0	0	127
Debt Service (45)	NHPP (ACC)	0	0	0	0	0	0	0	0
Debt Service (45)	NHPP (ACC)	0	0	0	0	0	0	0	0
Debt Service (45)	RF	0	0	0	0	0	0	0	0
Debt Service (45)	NHPP (ACC)	0	0	0	0	0	0	0	0
Debt Service (45)	NHPP (ACC)	0	0	0	0	0	0	0	0
Debt Service (45)	RF	0	0	0	0	0	0	0	0
Debt Service (45)	NHPP (ACC)	0	0	0	0	0	0	0	0
Debt Service (45)	RF	0	0	0	0	0	0	0	0
Debt Service (45)	NHPP (ACC)	0	0	0	0	0	0	0	0
Debt Service (45)	RF	0	0	0	0	0	0	0	0
Debt Service (45)	NHPP (ACC)	0	0	0	0	0	0	0	0
Debt Service (45)	RF	0	0	0	0	0	0	0	0
Debt Service (45)	NHPP (ACC)	0	0	0	0	0	0	0	0
Debt Service (45)	RF	0	0	0	0	0	0	0	0
Debt Service (45)	NHPP (ACC)	0	0	0	0	0	0	0	0
	Totals	**127**	**0**	**0**	**0**	**0**	**0**	**0**	**127**

Description: Repair Visitor Center Parking Lot for Visitor Experience and Safety

Design Engineer: Central Federal Lands
Primary Project Type:
Total Project Length:
Project Program: District 4
Lead Agency: Central Federal Lands
Status: Active
Activity: Highway
Local ID:
Production Date:
Letting Date:

No location data.

Work Phase	Fund Source	Prior	2024	2025	2026	2027	4 Yr Total	Future	Total
Construction		**0**	**313,214**	**0**	**0**	**0**	**313,214**	**0**	**313,214**
Road - Other Improvement (4)	FL	0	267,610	0	0	0	267,610	0	267,610
Road - Other Improvement (4)	LGF	0	45,604	0	0	0	45,604	0	45,604
	Totals	**0**	**313,214**	**0**	**0**	**0**	**313,214**	**0**	**313,214**

Description: Asphalt paving 3R/4R project for about 4.2 miles

Design Engineer: Central Federal Lands
Primary Project Type:
Total Project Length:
Project Program: District 5
Lead Agency: Central Federal Lands
Status: Active
Activity: Highway
Local ID:
Production Date:
Letting Date:

No location data.

Work Phase	Fund Source	Prior	2024	2025	2026	2027	4 Yr Total	Future	Total
Construction		**0**	**3,686,798**	**0**	**0**	**0**	**3,686,798**	**0**	**3,686,798**
Road - Resurf (5)	FL	0	3,150,000	0	0	0	3,150,000	0	3,150,000
Road - Resurf (5)	LGF	0	536,798	0	0	0	536,798	0	536,798
	Totals	**0**	**3,686,798**	**0**	**0**	**0**	**3,686,798**	**0**	**3,686,798**

Description: CG access improvements and NFSR 55 reconstruction

Design Engineer: Central Federal Lands
Primary Project Type:
Total Project Length:
Project Program: District 5
Lead Agency: Central Federal Lands
Status: Active
Activity: Highway
Local ID:
Production Date:
Letting Date:

No location data.

Work Phase	Fund Source	Prior	2024	2025	2026	2027	4 Yr Total	Future	Total
Construction		**0**	**0**	**936,330**	**0**	**0**	**936,330**	**0**	**936,330**
Road - Reconstruction (6)	FL	0	0	800,000	0	0	800,000	0	800,000
Road - Reconstruction (6)	LGF	0	0	136,330	0	0	136,330	0	136,330
	Totals	**0**	**0**	**936,330**	**0**	**0**	**936,330**	**0**	**936,330**

Description: 2004 DEBT SERVICE

Design Engineer: Sharon Hoback
Primary Project Type:
Total Project Length:
Project Program:
Lead Agency: NMDOT
Status: Active
Activity: Highway
Local ID:
Production Date:
Letting Date:

No location data.

Work Phase	Fund Source	Prior	2024	2025	2026	2027	4 Yr Total	Future	Total
Other		**163,407**	**0**	**0**	**0**	**0**	**0**	**0**	**163,407**
Debt Service (45)	RF	163,407	0	0	0	0	0	0	163,407
Debt Service (45)	NHPP (ACC)	0	0	0	0	0	0	0	0
Debt Service (45)	RF	0	0	0	0	0	0	0	0
Debt Service (45)	NHPP (ACC)	0	0	0	0	0	0	0	0
Debt Service (45)	RF	0	0	0	0	0	0	0	0
Debt Service (45)	NHPP (ACC)	0	0	0	0	0	0	0	0
Debt Service (45)	NHPP (ACC)	0	0	0	0	0	0	0	0
Debt Service (45)	NHPP (ACC)	0	0	0	0	0	0	0	0
Debt Service (45)	NHPP (ACC)	0	0	0	0	0	0	0	0
Debt Service (45)	RF	0	0	0	0	0	0	0	0
Debt Service (45)	NHPP (ACC)	0	0	0	0	0	0	0	0
Debt Service (45)	RF	0	0	0	0	0	0	0	0
	Totals	**163,407**	**0**	**0**	**0**	**0**	**0**	**0**	**163,407**

Description: Bridge Preservation; Lighting; CWB at EB I-10 Exit 142.

Design Engineer: Gamaliel Zepeda
Primary Project Type:
Total Project Length:
Project Program: Mesilla Valley MPO
Lead Agency: NMDOT
Status: Active
Activity: Highway
Local ID:
Production Date: 3/25/2024
Letting Date: 5/17/2024

No location data.

Work Phase	Fund Source	Prior	2024	2025	2026	2027	4 Yr Total	Future	Total
Construction		**0**	**7,700,000**	**0**	**0**	**0**	**7,700,000**	**0**	**7,700,000**
Bridge - Preventive Maintenance (47)	NHPP	0	1,548,870	0	0	0	1,548,870	0	1,548,870
Bridge - Preventive Maintenance (47)	RF	0	263,946	0	0	0	263,946	0	263,946
Bridge - Preventive Maintenance (47)	HIBP	0	5,030,010	0	0	0	5,030,010	0	5,030,010
Bridge - Preventive Maintenance (47)	RF	0	857,174	0	0	0	857,174	0	857,174
	Totals	**0**	**7,700,000**	**0**	**0**	**0**	**7,700,000**	**0**	**7,700,000**

Description: "T/LPA: New multi-use trail at Arrowhead Park on NMSU campus, approx 1 mi."

Design Engineer: Judith Gallardo
Primary Project Type:
Total Project Length:
Project Program: Mesilla Valley MPO
Lead Agency: New Mexico State University
Status: Active
Activity: Highway
Local ID:
Production Date:
Letting Date:

No location data.

Work Phase	Fund Source	Prior	2024	2025	2026	2027	4 Yr Total	Future	Total
Preliminary Engineering		**0**	**0**	**27,711**	**0**	**0**	**27,711**	**0**	**27,711**
Preliminary Engineering (15)	LSM	0	0	27,711	0	0	27,711	0	27,711
Utility		**0**	**0**	**109,000**	**0**	**0**	**109,000**	**0**	**109,000**
Utilities (43)	TAPF	0	0	81,806	0	0	81,806	0	81,806
Utilities (43)	LGF	0	0	13,941	0	0	13,941	0	13,941
Utilities (43)	LOCC	0	0	13,253	0	0	13,253	0	13,253
Other		**0**	**0**	**899,750**	**0**	**0**	**899,750**	**0**	**899,750**
Other (44)	TAPSU	0	0	820,300	0	0	820,300	0	820,300
Other (44)	LGF	0	0	30,193	0	0	30,193	0	30,193
Other (44)	LOCC	0	0	49,257	0	0	49,257	0	49,257
Construction Engineering		**0**	**0**	**230,565**	**0**	**0**	**230,565**	**0**	**230,565**
Construction Engineering (17)	TAPF	0	0	180,425	0	0	180,425	0	180,425
Construction Engineering (17)	LGF	0	0	30,746	0	0	30,746	0	30,746
Construction Engineering (17)	LOCC	0	0	19,394	0	0	19,394	0	19,394
	Totals	**0**	**0**	**1,267,026**	**0**	**0**	**1,267,026**	**0**	**1,267,026**

Description: Safe Routes to School

Design Engineer: Local
Primary Project Type:
Total Project Length:
Project Program: Mesilla Valley MPO
Lead Agency: Las Cruces Public Schools
Status: Active
Activity: Bicycle & Pedestrian
Local ID:
Production Date:
Letting Date:

No location data.

Work Phase	Fund Source	Prior	2024	2025	2026	2027	4 Yr Total	Future	Total
Other		**0**	**317,343**	**0**	**0**	**0**	**317,343**	**0**	**317,343**
Safe Routes to Schools (28)	TAPF	0	271,138	0	0	0	271,138	0	271,138
Safe Routes to Schools (28)	LGF	0	46,205	0	0	0	46,205	0	46,205
	Totals	**0**	**317,343**	**0**	**0**	**0**	**317,343**	**0**	**317,343**

Description: To strategically deploy publicly accessible electric vehicle charging infrastructure and other alternative fueling infrastructure. The corridor charging track focuses on the deployment of electric vehicle charging along designated alternative fuel corridors.

Design Engineer: Jerry Valdez
Primary Project Type:
Total Project Length:
Project Program: Mesilla Valley MPO
Lead Agency: NMDOT
Status: Active
Activity: Highway
Local ID:
Production Date:
Letting Date:

No location data.

Work Phase	Fund Source	Prior	2024	2025	2026	2027	4 Yr Total	Future	Total
Other		**0**	**80,884,568**	**0**	**0**	**0**	**80,884,568**	**0**	**80,884,568**
Electric Vehicle & Charging Infrastructure (63)	CFI	0	63,898,809	0	0	0	63,898,809	0	63,898,809
Electric Vehicle & Charging Infrastructure (63)	OPPP	0	16,985,759	0	0	0	16,985,759	0	16,985,759
	Totals	**0**	**80,884,568**	**0**	**0**	**0**	**80,884,568**	**0**	**80,884,568**

Description: Create a Safety Action Plan

Design Engineer: Local
Primary Project Type:
Total Project Length:
Project Program: Mesilla Valley MPO
Lead Agency: County of Dona Ana
Status: Active
Activity: Highway
Local ID:
Production Date:
Letting Date:

No location data.

Work Phase	Fund Source	Prior	2024	2025	2026	2027	4 Yr Total	Future	Total
Statewide Planning & Research		**0**	**500,000**	**0**	**0**	**0**	**500,000**	**0**	**500,000**
Study/Planning (18)	SS4A-PLAN	0	400,000	0	0	0	400,000	0	400,000
Study/Planning (18)	LGF	0	100,000	0	0	0	100,000	0	100,000
	Totals	**0**	**500,000**	**0**	**0**	**0**	**500,000**	**0**	**500,000**

Description: "Conduct a comprehensive resilience plan that will focus on transportation infrastructure vulnerabilities during emergency evacuations and climate-related disasters, such as flash flooding, drought, wildfires, extreme heat and erosion."

Design Engineer: Judith Gallardo
Primary Project Type:
Total Project Length:
Project Program: Mesilla Valley MPO
Lead Agency: County of Dona Ana
Status: Active
Activity: Highway
Local ID:
Production Date:
Letting Date:

No location data.

Work Phase	Fund Source	Prior	2024	2025	2026	2027	4 Yr Total	Future	Total
Other		**0**	**2,500,000**	**0**	**0**	**0**	**2,500,000**	**0**	**2,500,000**
Resilience Planning (65)	PRO-Grant	0	2,000,000	0	0	0	2,000,000	0	2,000,000
Resilience Planning (65)	RF	0	500,000	0	0	0	500,000	0	500,000
	Totals	**0**	**2,500,000**	**0**	**0**	**0**	**2,500,000**	**0**	**2,500,000**

Description: Safey Streets for All

Design Engineer: Public Agency
Primary Project Type:
Total Project Length:
Project Program: Mesilla Valley MPO
Lead Agency: City of Las Cruces
Status: Active
Activity: Highway
Local ID:
Production Date:
Letting Date:

No location data.

Work Phase	Fund Source	Prior	2024	2025	2026	2027	4 Yr Total	Future	Total
Statewide Planning & Research		**0**	**0**	**500,000**	**0**	**0**	**500,000**	**0**	**500,000**
Study/Planning (18)	SS4A-PLAN	0	0	400,000	0	0	400,000	0	400,000
Study/Planning (18)	LGF	0	0	100,000	0	0	100,000	0	100,000
	Totals	**0**	**0**	**500,000**	**0**	**0**	**500,000**	**0**	**500,000**

Description: "Support for MVMPO Traffic Count Program, data collection, analysis, and processing "

Design Engineer: Valerie A. Sherman
Primary Project Type:
Total Project Length:
Project Program: Planning/Research
Lead Agency: NMDOT Planning Division
Status: Active
Activity: Highway
Local ID:
Production Date:
Letting Date:

No location data.

Work Phase	Fund Source	Prior	2024	2025	2026	2027	4 Yr Total	Future	Total
Statewide Planning & Research		**0**	**0**	**70,000**	**70,000**	**0**	**140,000**	**0**	**140,000**
Study/Planning (18)	SPR	0	0	56,000	0	0	56,000	0	56,000
Study/Planning (18)	LGF	0	0	14,000	0	0	14,000	0	14,000
Study/Planning (18)	SPR	0	0	0	56,000	0	56,000	0	56,000
Study/Planning (18)	LGF	0	0	0	14,000	0	14,000	0	14,000
	Totals	**0**	**0**	**70,000**	**70,000**	**0**	**140,000**	**0**	**140,000**

Description: South Central Regional Transportation Planning Organization
Regional Work Planning

Design Engineer: Valerie A. Sherman
Primary Project Type:
Total Project Length:
Project Program: Planning/Research
Lead Agency: NMDOT Planning Division
Status: Active
Activity: Highway
Local ID:
Production Date:
Letting Date:

No location data.

Work Phase	Fund Source	Prior	2024	2025	2026	2027	4 Yr Total	Future	Total
Statewide Planning & Research		**0**	**112,500**	**112,500**	**0**	**0**	**225,000**	**0**	**225,000**
Study/Planning (18)	SPR	0	90,000	0	0	0	90,000	0	90,000
Study/Planning (18)	LGF	0	22,500	0	0	0	22,500	0	22,500
Study/Planning (18)	SPR	0	0	90,000	0	0	90,000	0	90,000
Study/Planning (18)	LGF	0	0	22,500	0	0	22,500	0	22,500
	Totals	**0**	**112,500**	**112,500**	**0**	**0**	**225,000**	**0**	**225,000**

Description: Southwest Regional Transportation Planning Organization
Regional Work Program

Design Engineer: Valerie A. Sherman
Primary Project Type:
Total Project Length:
Project Program: Planning/Research
Lead Agency: NMDOT Planning Division
Status: Active
Activity: Highway
Local ID:
Production Date:
Letting Date:

No location data.

Work Phase	Fund Source	Prior	2024	2025	2026	2027	4 Yr Total	Future	Total
Statewide Planning & Research		**0**	**112,500**	**112,500**	**0**	**0**	**225,000**	**0**	**225,000**
Study/Planning (18)	SPR	0	90,000	0	0	0	90,000	0	90,000
Study/Planning (18)	LGF	0	22,500	0	0	0	22,500	0	22,500
Study/Planning (18)	SPR	0	0	90,000	0	0	90,000	0	90,000
Study/Planning (18)	LGF	0	0	22,500	0	0	22,500	0	22,500
	Totals	**0**	**112,500**	**112,500**	**0**	**0**	**225,000**	**0**	**225,000**

Description: El Paso Metropolitan Planning Organization Unified Planning Work Program

Design Engineer: Valerie A. Sherman
Primary Project Type:
Total Project Length:
Project Program: Planning/Research
Lead Agency: NMDOT Planning Division
Status: Active
Activity: Highway
Local ID:
Production Date:
Letting Date:

No location data.

Work Phase	Fund Source	Prior	2024	2025	2026	2027	4 Yr Total	Future	Total
Statewide Planning & Research		**0**	**92,580**	**94,745**	**0**	**0**	**187,325**	**0**	**187,325**
Study/Planning (18)	PL	0	77,404	0	0	0	77,404	0	77,404
Study/Planning (18)	LGF	0	13,191	0	0	0	13,191	0	13,191
Study/Planning (18)	PL-SATO	0	1,985	0	0	0	1,985	0	1,985
Study/Planning (18)	PL	0	0	79,215	0	0	79,215	0	79,215
Study/Planning (18)	LGF	0	0	13,499	0	0	13,499	0	13,499
Study/Planning (18)	PL-SATO	0	0	2,031	0	0	2,031	0	2,031
	Totals	**0**	**92,580**	**94,745**	**0**	**0**	**187,325**	**0**	**187,325**

Description: Mesilla Valley Metropolitan Planning Organization Unified Planning Work Program

Design Engineer: Valerie A. Sherman
Primary Project Type:
Total Project Length:
Project Program: Planning/Research
Lead Agency: NMDOT Planning Division
Status: Active
Activity: Highway
Local ID:
Production Date:
Letting Date:

No location data.

Work Phase	Fund Source	Prior	2024	2025	2026	2027	4 Yr Total	Future	Total
Statewide Planning & Research		**0**	**447,138**	**453,782**	**0**	**0**	**900,920**	**0**	**900,920**
Study/Planning (18)	PL	0	0	379,400	0	0	379,400	0	379,400
Study/Planning (18)	LGF	0	0	64,654	0	0	64,654	0	64,654
Study/Planning (18)	PL-SATO	0	0	9,728	0	0	9,728	0	9,728
Study/Planning (18)	PL	0	373,844	0	0	0	373,844	0	373,844
Study/Planning (18)	LGF	0	63,708	0	0	0	63,708	0	63,708
Study/Planning (18)	PL-SATO	0	9,586	0	0	0	9,586	0	9,586
	Totals	**0**	**447,138**	**453,782**	**0**	**0**	**900,920**	**0**	**900,920**

Description: Eastern Plains Regional Work Program supporting Southeast and Northeast RTPOs

Design Engineer: Valerie A. Sherman
Primary Project Type:
Total Project Length:
Project Program: Planning/Research
Lead Agency: NMDOT Planning Division
Status: Active
Activity: Highway
Local ID:
Production Date:
Letting Date:

No location data.

Work Phase	Fund Source	Prior	2024	2025	2026	2027	4 Yr Total	Future	Total
Statewide Planning & Research		**0**	**112,500**	**112,500**	**0**	**0**	**225,000**	**0**	**225,000**
Study/Planning (18)	SPR	0	0	90,000	0	0	90,000	0	90,000
Study/Planning (18)	LGF	0	0	22,500	0	0	22,500	0	22,500
Study/Planning (18)	SPR	0	90,000	0	0	0	90,000	0	90,000
Study/Planning (18)	LGF	0	22,500	0	0	0	22,500	0	22,500
	Totals	**0**	**112,500**	**112,500**	**0**	**0**	**225,000**	**0**	**225,000**

Description: Southeast Regional Transportation Planning Organization
Regional Work Program

Design Engineer: Valerie A. Sherman
Primary Project Type:
Total Project Length:
Project Program: Planning/Research
Lead Agency: NMDOT Planning Division
Status: Active
Activity: Highway
Local ID:
Production Date:
Letting Date:

No location data.

Work Phase	Fund Source	Prior	2024	2025	2026	2027	4 Yr Total	Future	Total
Statewide Planning & Research		**0**	**112,500**	**112,500**	**0**	**0**	**225,000**	**0**	**225,000**
Study/Planning (18)	SPR	0	90,000	0	0	0	90,000	0	90,000
Study/Planning (18)	LGF	0	22,500	0	0	0	22,500	0	22,500
Study/Planning (18)	SPR	0	0	90,000	0	0	90,000	0	90,000
Study/Planning (18)	LGF	0	0	22,500	0	0	22,500	0	22,500
	Totals	**0**	**112,500**	**112,500**	**0**	**0**	**225,000**	**0**	**225,000**

Description: "Support for MRCOG Traffic Count Program, data collection, analysis, and processing "

Design Engineer: Sullivan Moore
Primary Project Type:
Total Project Length:
Project Program: Planning/Research
Lead Agency: NMDOT Planning Division
Status: Active
Activity: Highway
Local ID:
Production Date:
Letting Date:

No location data.

Work Phase	Fund Source	Prior	2024	2025	2026	2027	4 Yr Total	Future	Total
Statewide Planning & Research		**0**	**430,000**	**430,000**	**0**	**0**	**860,000**	**0**	**860,000**
Study/Planning (18)	SPR	0	344,000	0	0	0	344,000	0	344,000
Study/Planning (18)	LGF	0	86,000	0	0	0	86,000	0	86,000
Study/Planning (18)	SPR	0	0	344,000	0	0	344,000	0	344,000
Study/Planning (18)	LGF	0	0	86,000	0	0	86,000	0	86,000
	Totals	**0**	**430,000**	**430,000**	**0**	**0**	**860,000**	**0**	**860,000**

Description: Development and implementation of non-motorized count program in MRMPO region - Phase 2

Design Engineer: Shannon Glendenning
Primary Project Type:
Total Project Length:
Project Program: Planning/Research
Lead Agency: NMDOT Planning Division
Status: Active
Activity: Highway
Local ID:
Production Date:
Letting Date:

No location data.

Work Phase	Fund Source	Prior	2024	2025	2026	2027	4 Yr Total	Future	Total
Statewide Planning & Research		**0**	**0**	**157,535**	**156,410**	**0**	**313,945**	**0**	**313,945**
Study/Planning (18)	SPR	0	0	157,535	0	0	157,535	0	157,535
Study/Planning (18)	SPR	0	0	0	156,410	0	156,410	0	156,410
	Totals	**0**	**0**	**157,535**	**156,410**	**0**	**313,945**	**0**	**313,945**

Description: Mid-Region Regional Transportation Planning Organization Regional Work Program

Design Engineer: Sullivan Moore
Primary Project Type:
Total Project Length:
Project Program: Planning/Research
Lead Agency: NMDOT Planning Division
Status: Active
Activity: Highway
Local ID:
Production Date:
Letting Date:

No location data.

Work Phase	Fund Source	Prior	2024	2025	2026	2027	4 Yr Total	Future	Total
Statewide Planning & Research		**0**	**112,500**	**112,500**	**0**	**0**	**225,000**	**0**	**225,000**
Study/Planning (18)	SPR	0	90,000	0	0	0	90,000	0	90,000
Study/Planning (18)	LGF	0	22,500	0	0	0	22,500	0	22,500
Study/Planning (18)	SPR	0	0	90,000	0	0	90,000	0	90,000
Study/Planning (18)	LGF	0	0	22,500	0	0	22,500	0	22,500
	Totals	**0**	**112,500**	**112,500**	**0**	**0**	**225,000**	**0**	**225,000**

Description: Mid-Region Metropolitan Planning Organization Unified Planning Work Program

Design Engineer: Sullivan Moore
Primary Project Type:
Total Project Length:
Project Program: Planning/Research
Lead Agency: NMDOT Planning Division
Status: Active
Activity: Highway
Local ID:
Production Date:
Letting Date:

No location data.

Work Phase	Fund Source	Prior	2024	2025	2026	2027	4 Yr Total	Future	Total
Statewide Planning & Research		**0**	**1,422,115**	**1,457,130**	**0**	**0**	**2,879,245**	**0**	**2,879,245**
Study/Planning (18)	PL	0	1,189,007	0	0	0	1,189,007	0	1,189,007
Study/Planning (18)	LGF	0	202,621	0	0	0	202,621	0	202,621
Study/Planning (18)	PL-SATO	0	30,487	0	0	0	30,487	0	30,487
Study/Planning (18)	PL	0	0	1,218,282	0	0	1,218,282	0	1,218,282
Study/Planning (18)	LGF	0	0	207,610	0	0	207,610	0	207,610
Study/Planning (18)	PL-SATO	0	0	31,238	0	0	31,238	0	31,238
	Totals	**0**	**1,422,115**	**1,457,130**	**0**	**0**	**2,879,245**	**0**	**2,879,245**

Description: Professional Engineering Support Services and Technical Support for Tribal/Local Public Agencies within region to assist with transportation planning activities

Design Engineer: Shannon Glendenning
Primary Project Type:
Total Project Length:
Project Program: Planning/Research
Lead Agency: NMDOT Planning Division
Status: Active
Activity: Highway
Local ID:
Production Date:
Letting Date:

No location data.

Work Phase	Fund Source	Prior	2024	2025	2026	2027	4 Yr Total	Future	Total
Statewide Planning & Research		**0**	**0**	**100,000**	**100,000**	**0**	**200,000**	**0**	**200,000**
Study/Planning (18)	SPR	0	0	80,000	0	0	80,000	0	80,000
Study/Planning (18)	LGF	0	0	20,000	0	0	20,000	0	20,000
Study/Planning (18)	SPR	0	0	0	80,000	0	80,000	0	80,000
Study/Planning (18)	LGF	0	0	0	20,000	0	20,000	0	20,000
	Totals	**0**	**0**	**100,000**	**100,000**	**0**	**200,000**	**0**	**200,000**

Description: Professional Geographical Information Services Support for Tribal/Local Public Agencies within region to assist with transportation planning

Design Engineer: Shannon Glendenning
Primary Project Type:
Total Project Length:
Project Program: Planning/Research
Lead Agency: NMDOT Planning Division
Status: Active
Activity: Highway
Local ID:
Production Date:
Letting Date:

No location data.

Work Phase	Fund Source	Prior	2024	2025	2026	2027	4 Yr Total	Future	Total
Statewide Planning & Research		**0**	**0**	**50,000**	**50,000**	**0**	**100,000**	**0**	**100,000**
Study/Planning (18)	SPR	0	0	40,000	0	0	40,000	0	40,000
Study/Planning (18)	LGF	0	0	10,000	0	0	10,000	0	10,000
Study/Planning (18)	SPR	0	0	0	40,000	0	40,000	0	40,000
Study/Planning (18)	LGF	0	0	0	10,000	0	10,000	0	10,000
	Totals	**0**	**0**	**50,000**	**50,000**	**0**	**100,000**	**0**	**100,000**

Description: Northeast RTPO North Central New Mexico Economic Development District Regional Work Program

Design Engineer: Alison Gillette
Primary Project Type:
Total Project Length:
Project Program: Planning/Research
Lead Agency: NMDOT Planning Division
Status: Active
Activity: Highway
Local ID:
Production Date:
Letting Date:

No location data.

Work Phase	Fund Source	Prior	2024	2025	2026	2027	4 Yr Total	Future	Total
Statewide Planning & Research		**0**	**112,500**	**112,500**	**0**	**0**	**225,000**	**0**	**225,000**
Study/Planning (18)	SPR	0	90,000	0	0	0	90,000	0	90,000
Study/Planning (18)	LGF	0	22,500	0	0	0	22,500	0	22,500
Study/Planning (18)	SPR	0	0	90,000	0	0	90,000	0	90,000
Study/Planning (18)	LGF	0	0	22,500	0	0	22,500	0	22,500
	Totals	**0**	**112,500**	**112,500**	**0**	**0**	**225,000**	**0**	**225,000**

Description: Northern Pueblos Regional Transportation Planning Organization Regional Work Program

Design Engineer: Alison Gillette
Primary Project Type:
Total Project Length:
Project Program: Planning/Research
Lead Agency: NMDOT Planning Division
Status: Active
Activity: Highway
Local ID:
Production Date:
Letting Date:

No location data.

Work Phase	Fund Source	Prior	2024	2025	2026	2027	4 Yr Total	Future	Total
Statewide Planning & Research		**0**	**112,500**	**112,500**	**0**	**0**	**225,000**	**0**	**225,000**
Study/Planning (18)	SPR	0	90,000	0	0	0	90,000	0	90,000
Study/Planning (18)	LGF	0	22,500	0	0	0	22,500	0	22,500
Study/Planning (18)	SPR	0	0	90,000	0	0	90,000	0	90,000
Study/Planning (18)	LGF	0	0	22,500	0	0	22,500	0	22,500
	Totals	**0**	**112,500**	**112,500**	**0**	**0**	**225,000**	**0**	**225,000**

Description: Farmington Metropolitan Planning Organization Unified Planning Work Program

Design Engineer: Alison Gillette
Primary Project Type:
Total Project Length:
Project Program: Planning/Research
Lead Agency: NMDOT Planning Division
Status: Active
Activity: Highway
Local ID:
Production Date:
Letting Date:

No location data.

Work Phase	Fund Source	Prior	2024	2025	2026	2027	4 Yr Total	Future	Total
Statewide Planning & Research		**0**	**290,455**	**294,247**	**0**	**0**	**584,702**	**0**	**584,702**
Study/Planning (18)	PL	0	242,844	0	0	0	242,844	0	242,844
Study/Planning (18)	LGF	0	41,384	0	0	0	41,384	0	41,384
Study/Planning (18)	PL-SATO	0	6,227	0	0	0	6,227	0	6,227
Study/Planning (18)	PL	0	0	246,015	0	0	246,015	0	246,015
Study/Planning (18)	LGF	0	0	41,924	0	0	41,924	0	41,924
Study/Planning (18)	PL-SATO	0	0	6,308	0	0	6,308	0	6,308
	Totals	**0**	**290,455**	**294,247**	**0**	**0**	**584,702**	**0**	**584,702**

Description: Northwest Regional Transportation Planning Organization
Regional Work Program

Design Engineer: Sullivan Moore
Primary Project Type:
Total Project Length:
Project Program: Planning/Research
Lead Agency: NMDOT Planning Division
Status: Active
Activity: Highway
Local ID:
Production Date:
Letting Date:

No location data.

Work Phase	Fund Source	Prior	2024	2025	2026	2027	4 Yr Total	Future	Total
Statewide Planning & Research		**0**	**112,500**	**112,500**	**0**	**0**	**225,000**	**0**	**225,000**
Study/Planning (18)	SPR	0	90,000	0	0	0	90,000	0	90,000
Study/Planning (18)	LGF	0	22,500	0	0	0	22,500	0	22,500
Study/Planning (18)	SPR	0	0	90,000	0	0	90,000	0	90,000
Study/Planning (18)	LGF	0	0	22,500	0	0	22,500	0	22,500
	Totals	**0**	**112,500**	**112,500**	**0**	**0**	**225,000**	**0**	**225,000**

Description: Maintenance & Software for eSTIP including FMIS module (Eco)

Design Engineer: Jolene Herrera
Primary Project Type:
Total Project Length:
Project Program: Planning/Research
Lead Agency: NMDOT Planning Division
Status: Active
Activity: Highway
Local ID:
Production Date:
Letting Date:

No location data.

Work Phase	Fund Source	Prior	2024	2025	2026	2027	4 Yr Total	Future	Total
Statewide Planning & Research		**1,012,271**	**327,564**	**0**	**0**	**0**	**327,564**	**0**	**1,339,835**
Study/Planning (18)	SPR	258,734	0	0	0	0	0	0	258,734
Study/Planning (18)	RF	64,684	0	0	0	0	0	0	64,684
Study/Planning (18)	SPR	231,082	0	0	0	0	0	0	231,082
Study/Planning (18)	RF	57,771	0	0	0	0	0	0	57,771
Study/Planning (18)	SPR	320,000	0	0	0	0	0	0	320,000
Study/Planning (18)	RF	80,000	0	0	0	0	0	0	80,000
Study/Planning (18)	SPR	0	262,051	0	0	0	262,051	0	262,051
Study/Planning (18)	RF	0	65,513	0	0	0	65,513	0	65,513
	Totals	**1,012,271**	**327,564**	**0**	**0**	**0**	**327,564**	**0**	**1,339,835**

Description: Continue existing contract with Lee Engineering to conduct short duration traffic counts statewide. Contract expires 5/12/2026.

Design Engineer: Mark Rios
Primary Project Type:
Total Project Length:
Project Program: Planning/Research
Lead Agency: NMDOT Planning Division
Status: Active
Activity: Highway
Local ID:
Production Date:
Letting Date:

No location data.

Work Phase	Fund Source	Prior	2024	2025	2026	2027	4 Yr Total	Future	Total
Statewide Planning & Research		**2,184,569**	**0**	**680,000**	**350,000**	**0**	**1,030,000**	**0**	**3,214,569**
Study/Planning (18)	SPR	640,000	0	0	0	0	0	0	640,000
Study/Planning (18)	RF	160,000	0	0	0	0	0	0	160,000
Study/Planning (18)	SPR	1,107,655	0	0	0	0	0	0	1,107,655
Study/Planning (18)	RF	276,914	0	0	0	0	0	0	276,914
Study/Planning (18)	SPR	0	0	144,000	0	0	144,000	0	144,000
Study/Planning (18)	RF	0	0	36,000	0	0	36,000	0	36,000
Study/Planning (18)	SPR	0	0	400,000	0	0	400,000	0	400,000
Study/Planning (18)	RF	0	0	100,000	0	0	100,000	0	100,000
Study/Planning (18)	SPR	0	0	0	280,000	0	280,000	0	280,000
Study/Planning (18)	RF	0	0	0	70,000	0	70,000	0	70,000
	Totals	**2,184,569**	**0**	**680,000**	**350,000**	**0**	**1,030,000**	**0**	**3,214,569**

Description: "On-call contract for area (tribal, local, regional, or district level) transportation plans"

Design Engineer: Rosa Kozub
Primary Project Type: Non-Construction
Total Project Length:
Project Program: Planning/Research
Lead Agency: NMDOT Planning Division
Status: Active
Activity: Highway
Local ID:
Production Date:
Letting Date:

No location data.

Work Phase	Fund Source	Prior	2024	2025	2026	2027	4 Yr Total	Future	Total
Statewide Planning & Research		**0**	**500,000**	**0**	**500,000**	**0**	**1,000,000**	**0**	**1,000,000**
Study/Planning (18)	SPR	0	0	0	400,000	0	400,000	0	400,000
Study/Planning (18)	RF	0	0	0	100,000	0	100,000	0	100,000
Study/Planning (18)	SPR	0	400,000	0	0	0	400,000	0	400,000
Study/Planning (18)	RF	0	100,000	0	0	0	100,000	0	100,000
	Totals	**0**	**500,000**	**0**	**500,000**	**0**	**1,000,000**	**0**	**1,000,000**

Description: Planning Division operations and expenses for FFY2025

Design Engineer: Jessica Griffin
Primary Project Type:
Total Project Length:
Project Program: Planning/Research
Lead Agency: NMDOT Planning Division
Status: Active
Activity: Highway
Local ID:
Production Date:
Letting Date:

No location data.

Work Phase	Fund Source	Prior	2024	2025	2026	2027	4 Yr Total	Future	Total
Statewide Planning & Research		**0**	**250,000**	**0**	**0**	**0**	**250,000**	**0**	**250,000**
Study/Planning (18)	SPR	0	200,000	0	0	0	200,000	0	200,000
Study/Planning (18)	RF	0	50,000	0	0	0	50,000	0	50,000
	Totals	**0**	**250,000**	**0**	**0**	**0**	**250,000**	**0**	**250,000**

Description: Planning Division travel and training expenses for FFY2025

Design Engineer: Jessica Griffin
Primary Project Type:
Total Project Length:
Project Program: Planning/Research
Lead Agency: NMDOT Planning Division
Status: Active
Activity: Highway
Local ID:
Production Date:
Letting Date:

No location data.

Work Phase	Fund Source	Prior	2024	2025	2026	2027	4 Yr Total	Future	Total
Statewide Planning & Research		**0**	**250,000**	**0**	**0**	**0**	**250,000**	**0**	**250,000**
Study/Planning (18)	SPR	0	200,000	0	0	0	200,000	0	200,000
Study/Planning (18)	RF	0	50,000	0	0	0	50,000	0	50,000
	Totals	**0**	**250,000**	**0**	**0**	**0**	**250,000**	**0**	**250,000**

Description: "On-call contractual services for climate related projects, plans and activities statewide "

Design Engineer:
Primary Project Type:
Total Project Length:
Project Program: Planning/Research
Lead Agency: NMDOT Planning Division
Status: Active
Activity: Highway
Local ID:
Production Date:
Letting Date:

No location data.

Work Phase	Fund Source	Prior	2024	2025	2026	2027	4 Yr Total	Future	Total
Construction Engineering		**0**	**0**	**0**	**0**	**0**	**0**	**0**	**0**
Construction Engineering (17)	SPR	0	0	0	0	0	0	0	0
	Totals	**0**	**0**	**0**	**0**	**0**	**0**	**0**	**0**

Description: "Annual PTV Visum licenses, maintenance, support and training required for the NM Statewide Travel Demand Mode (FFY2025) "

Design Engineer: David Nelson
Primary Project Type:
Total Project Length:
Project Program: Planning/Research
Lead Agency: NMDOT Planning Division
Status: Active
Activity: Highway
Local ID:
Production Date:
Letting Date:

No location data.

Work Phase	Fund Source	Prior	2024	2025	2026	2027	4 Yr Total	Future	Total
Statewide Planning & Research		**0**	**0**	**8,500**	**0**	**0**	**8,500**	**0**	**8,500**
Study/Planning (18)	SPR	0	0	6,800	0	0	6,800	0	6,800
Study/Planning (18)	RF	0	0	1,700	0	0	1,700	0	1,700
	Totals	**0**	**0**	**8,500**	**0**	**0**	**8,500**	**0**	**8,500**

Description: Consultant support of the New Mexico Statewide Travel Demand Model (NMSTDM)

Design Engineer: David Nelson
Primary Project Type:
Total Project Length:
Project Program: Planning/Research
Lead Agency: NMDOT Planning Division
Status: Active
Activity: Highway
Local ID:
Production Date:
Letting Date:

No location data.

Work Phase	Fund Source	Prior	2024	2025	2026	2027	4 Yr Total	Future	Total
Construction Engineering		**0**	**0**	**0**	**0**	**0**	**0**	**0**	**0**
Construction Engineering (17)	SPR	0	0	0	0	0	0	0	0
	Totals	**0**	**0**	**0**	**0**	**0**	**0**	**0**	**0**

Description: Contract services to assess current traffic monitoring program and develop recommendations for improvements

Design Engineer: Jessica Griffin
Primary Project Type: Non-Construction
Total Project Length:
Project Program: Planning/Research
Lead Agency: NMDOT Planning Division
Status: Active
Activity: Highway
Local ID:
Production Date:
Letting Date:

No location data.

Work Phase	Fund Source	Prior					4 Yr Total	Future	Total
	Totals								

Description: Contract to correct crash data on NMDOTs Linear Referencing System

Design Engineer: John Baker
Primary Project Type:
Total Project Length:
Project Program: Planning/Research
Lead Agency: NMDOT Planning Division
Status: Active
Activity: Highway
Local ID:
Production Date:
Letting Date:

No location data.

Work Phase	Fund Source	Prior	2024	2025	2026	2027	4 Yr Total	Future	Total
Construction Engineering		**0**	**0**	**0**	**0**	**0**	**0**	**0**	**0**
Construction Engineering (17)	SPR	0	0	0	0	0	0	0	0
	Totals	**0**	**0**	**0**	**0**	**0**	**0**	**0**	**0**

Description: Pilot Project to transform an NMDOT CAD program project file into a Geographical Information System (GIS) File that can be used by NMDOTs Esri Roads and Highways System

Design Engineer: John Baker
Primary Project Type:
Total Project Length:
Project Program: Planning/Research
Lead Agency: NMDOT Planning Division
Status: Active
Activity: Highway
Local ID:
Production Date:
Letting Date:

No location data.

Work Phase	Fund Source	Prior	2024	2025	2026	2027	4 Yr Total	Future	Total
Construction Engineering		**0**	**0**	**0**	**0**	**0**	**0**	**0**	**0**
Construction Engineering (17)	SPR	0	0	0	0	0	0	0	0
	Totals	**0**	**0**	**0**	**0**	**0**	**0**	**0**	**0**

Description: "Use imagery data to extract, with a high degree of confidence, the type of surface on a roadway "

Design Engineer: John Baker
Primary Project Type:
Total Project Length:
Project Program: Planning/Research
Lead Agency: NMDOT Planning Division
Status: Active
Activity: Highway
Local ID:
Production Date:
Letting Date:

No location data.

Work Phase	Fund Source	Prior	2024	2025	2026	2027	4 Yr Total	Future	Total
Construction Engineering		**0**	**0**	**0**	**0**	**0**	**0**	**0**	**0**
Construction Engineering (17)	SPR	0	0	0	0	0	0	0	0
	Totals	**0**	**0**	**0**	**0**	**0**	**0**	**0**	**0**

Description: To fund the annual dues for access to the AASHTO Technical Services Program Transportation Performance Management RITIS tool for Performance Measures (100% Federal/no match)

Design Engineer: Rosa Kozub
Primary Project Type:
Total Project Length:
Project Program: Planning/Research
Lead Agency: NMDOT Planning Division
Status: Active
Activity: Highway
Local ID:
Production Date:
Letting Date:

No location data.

Work Phase	Fund Source	Prior	2024	2025	2026	2027	4 Yr Total	Future	Total
Statewide Planning & Research		**0**	**0**	**27,700**	**0**	**0**	**27,700**	**0**	**27,700**
Study/Planning (18)	SPR	0	0	27,700	0	0	27,700	0	27,700
	Totals	**0**	**0**	**27,700**	**0**	**0**	**27,700**	**0**	**27,700**

Description: "Pay for Software as a Service (SaaS) Annual Subscription for the AgileAssets Pavement Analyst (PMS), Maintenance Management (MMS), and Linear Referencing (LRS) Gateway systems with Trimble "

Design Engineer: Virginia Stubella
Primary Project Type:
Total Project Length:
Project Program: Planning/Research
Lead Agency: NMDOT Capital Programs Division
Status: Active
Activity: Highway
Local ID:
Production Date:
Letting Date:

No location data.

Work Phase	Fund Source	Prior	2024	2025	2026	2027	4 Yr Total	Future	Total
Statewide Planning & Research		**0**	**0**	**884,575**	**0**	**0**	**884,575**	**0**	**884,575**
Study/Planning (18)	SPR	0	0	707,660	0	0	707,660	0	707,660
Study/Planning (18)	RF	0	0	176,915	0	0	176,915	0	176,915
	Totals	**0**	**0**	**884,575**	**0**	**0**	**884,575**	**0**	**884,575**

Description: Enhance the quality of pavement data collected for NMDOT statewide for Pavement Management System

Design Engineer: Hashem Faidi
Primary Project Type:
Total Project Length:
Project Program: Planning/Research
Lead Agency: NMDOT
Status: Active
Activity: Highway
Local ID:
Production Date:
Letting Date:

No location data.

Work Phase	Fund Source	Prior	2024	2025	2026	2027	4 Yr Total	Future	Total
Statewide Planning & Research		**0**	**0**	**180,000**	**0**	**0**	**180,000**	**0**	**180,000**
Study/Planning (18)	SPR	0	0	144,000	0	0	144,000	0	144,000
Study/Planning (18)	RF	0	0	36,000	0	0	36,000	0	36,000
	Totals	**0**	**0**	**180,000**	**0**	**0**	**180,000**	**0**	**180,000**

Description: Annual hosting & maintenance fees for the electronic Statewide Transportation Plan (eSTIP)

Design Engineer: Jolene Herrera
Primary Project Type:
Total Project Length:
Project Program: Planning/Research
Lead Agency: NMDOT Planning Division
Status: Active
Activity: Highway
Local ID:
Production Date:
Letting Date:

No location data.

Work Phase	Fund Source	Prior	2024	2025	2026	2027	4 Yr Total	Future	Total
Statewide Planning & Research		**0**	**0**	**337,400**	**0**	**0**	**337,400**	**0**	**337,400**
Study/Planning (18)	SPR	0	0	269,920	0	0	269,920	0	269,920
Study/Planning (18)	RF	0	0	67,480	0	0	67,480	0	67,480
	Totals	**0**	**0**	**337,400**	**0**	**0**	**337,400**	**0**	**337,400**

Description: Annual hosting & maintenance fees for PMG

Design Engineer: Jolene Herrera
Primary Project Type:
Total Project Length:
Project Program: Planning/Research
Lead Agency: NMDOT Planning Division
Status: Active
Activity: Highway
Local ID:
Production Date:
Letting Date:

No location data.

Work Phase	Fund Source	Prior	2024	2025	2026	2027	4 Yr Total	Future	Total
Statewide Planning & Research		**0**	**0**	**144,702**	**0**	**0**	**144,702**	**0**	**144,702**
Study/Planning (18)	SPR	0	0	115,762	0	0	115,762	0	115,762
Study/Planning (18)	RF	0	0	28,940	0	0	28,940	0	28,940
	Totals	**0**	**0**	**144,702**	**0**	**0**	**144,702**	**0**	**144,702**

Description: Planning Division operations and expenses for FFY2026

Design Engineer: Jessica Griffin
Primary Project Type:
Total Project Length:
Project Program: Planning/Research
Lead Agency: NMDOT Planning Division
Status: Active
Activity: Highway
Local ID:
Production Date:
Letting Date:

No location data.

Work Phase	Fund Source	Prior	2024	2025	2026	2027	4 Yr Total	Future	Total
Statewide Planning & Research		**0**	**0**	**250,000**	**0**	**0**	**250,000**	**0**	**250,000**
Study/Planning (18)	SPR (AC)	0	0	200,000	0	0	200,000	0	200,000
Study/Planning (18)	RF	0	0	50,000	0	0	50,000	0	50,000
Study/Planning (18)	SPR (ACC)	0	0	0	0	0	0	0	0
Study/Planning (18)	RF	0	0	0	0	0	0	0	0
	Totals	**0**	**0**	**250,000**	**0**	**0**	**250,000**	**0**	**250,000**

Description: Planning Division travel and training expenses for FFY2026

Design Engineer: Jessica Griffin
Primary Project Type:
Total Project Length:
Project Program: Planning/Research
Lead Agency: NMDOT Planning Division
Status: Active
Activity: Highway
Local ID:
Production Date:
Letting Date:

No location data.

Work Phase	Fund Source	Prior	2024	2025	2026	2027	4 Yr Total	Future	Total
Statewide Planning & Research		**0**	**0**	**250,000**	**0**	**0**	**250,000**	**0**	**250,000**
Study/Planning (18)	SPR (AC)	0	0	200,000	0	0	200,000	0	200,000
Study/Planning (18)	RF	0	0	50,000	0	0	50,000	0	50,000
Study/Planning (18)	SPR (ACC)	0	0	0	0	0	0	0	0
Study/Planning (18)	RF	0	0	0	0	0	0	0	0
	Totals	**0**	**0**	**250,000**	**0**	**0**	**250,000**	**0**	**250,000**

Description: "Annual PTV Visum licenses, maintenance, support and training required for the NM Statewide Travel Demand Model "

Design Engineer: David Nelson
Primary Project Type:
Total Project Length:
Project Program: Planning/Research
Lead Agency: NMDOT Planning Division
Status: Active
Activity: Highway
Local ID:
Production Date:
Letting Date:

No location data.

Work Phase	Fund Source	Prior	2024	2025	2026	2027	4 Yr Total	Future	Total
Statewide Planning & Research		**0**	**0**	**0**	**9,000**	**0**	**9,000**	**0**	**9,000**
Study/Planning (18)	SPR	0	0	0	7,200	0	7,200	0	7,200
Study/Planning (18)	RF	0	0	0	1,800	0	1,800	0	1,800
	Totals	**0**	**0**	**0**	**9,000**	**0**	**9,000**	**0**	**9,000**

Description: "To pay for Software as a Service (SaaS) Annual Subscription for the AgileAssets Pavement Analyst (PMS), Maintenance Management (MMS), and Linear Referencing (LRS) Gateway systems with Trimble "

Design Engineer: Virginia Stubella
Primary Project Type: Non-Construction
Total Project Length:
Project Program: Planning/Research
Lead Agency: NMDOT Capital Programs Division
Status: Active
Activity: Highway
Local ID:
Production Date:
Letting Date:

No location data.

Work Phase	Fund Source	Prior					4 Yr Total	Future	Total
	Totals								

Description: Planning Division Salaries

Design Engineer: Jessica Griffin
Primary Project Type:
Total Project Length:
Project Program: Planning/Research
Lead Agency: NMDOT Planning Division
Status: Active
Activity: Highway
Local ID:
Production Date:
Letting Date:

No location data.

Work Phase	Fund Source	Prior	2024	2025	2026	2027	4 Yr Total	Future	Total
Statewide Planning & Research		**0**	**0**	**0**	**525,000**	**0**	**525,000**	**0**	**525,000**
Study/Planning (18)	SPR	0	0	0	420,000	0	420,000	0	420,000
Study/Planning (18)	RF	0	0	0	105,000	0	105,000	0	105,000
	Totals	**0**	**0**	**0**	**525,000**	**0**	**525,000**	**0**	**525,000**

Description: Planning Division Salaries

Design Engineer: Jessica Griffin
Primary Project Type: Non-Construction
Total Project Length: .000
Project Program:
Lead Agency: NMDOT Planning Division
Status: Active
Activity: Planning & Research
Local ID:
Production Date:
Letting Date:

Location Type	Location Name	Route ID	Begin Milepoint	End Milepoint	District	County	MPO/RPO	Urbanized Area	House District	Senate District	NHS
Boundary Area	999	N/A									Off NHS

Work Phase	Fund Source	Prior	2024	2025	2026	2027	4 Yr Total	Future	Total
Statewide Planning & Research		**0**	**0**	**0**	**0**	**0**	**0**	**800,000**	**800,000**
Study/Planning (18)	SPR	0	0	0	0	0	0	640,000	640,000
Study/Planning (18)	RF	0	0	0	0	0	0	160,000	160,000
	Totals	**0**	**0**	**0**	**0**	**0**	**0**	**800,000**	**800,000**

Description: Research and Climate Bureau salaries for FFY2025

Design Engineer:
Primary Project Type:
Total Project Length:
Project Program: Planning/Research
Lead Agency: Research Bureau
Status: Active
Activity: Highway
Local ID:
Production Date:
Letting Date:

No location data.

Work Phase	Fund Source	Prior	2024	2025	2026	2027	4 Yr Total	Future	Total
Statewide Planning & Research		**0**	**700,000**	**0**	**0**	**0**	**700,000**	**0**	**700,000**
Research (19)	SPR	0	560,000	0	0	0	560,000	0	560,000
Research (19)	RF	0	140,000	0	0	0	140,000	0	140,000
	Totals	**0**	**700,000**	**0**	**0**	**0**	**700,000**	**0**	**700,000**

Description: Funds operations and expenses of the Research and Climate Bureau

Design Engineer:
Primary Project Type:
Total Project Length:
Project Program: Planning/Research
Lead Agency: Research Bureau
Status: Active
Activity: Highway
Local ID:
Production Date:
Letting Date:

No location data.

Work Phase	Fund Source	Prior	2024	2025	2026	2027	4 Yr Total	Future	Total
Statewide Planning & Research		**0**	**250,000**	**0**	**0**	**0**	**250,000**	**0**	**250,000**
Research (19)	SPR	0	200,000	0	0	0	200,000	0	200,000
Research (19)	RF	0	50,000	0	0	0	50,000	0	50,000
	Totals	**0**	**250,000**	**0**	**0**	**0**	**250,000**	**0**	**250,000**

Description: "Perform a local calibration of the Pavement Mechanistic-Empirical Design (PMED) using distress data collected after 2016, and use the materials inputs/parameters developed that represent NM's local materials and climates. "

Design Engineer: Hashem Faidi
Primary Project Type:
Total Project Length:
Project Program: Planning/Research
Lead Agency: Research Bureau
Status: Active
Activity: Highway
Local ID:
Production Date:
Letting Date:

No location data.

Work Phase	Fund Source	Prior	2024	2025	2026	2027	4 Yr Total	Future	Total
Statewide Planning & Research		**0**	**0**	**500,000**	**0**	**0**	**500,000**	**0**	**500,000**
Research (19)	SPR	0	0	400,000	0	0	400,000	0	400,000
Research (19)	RF	0	0	100,000	0	0	100,000	0	100,000
	Totals	**0**	**0**	**500,000**	**0**	**0**	**500,000**	**0**	**500,000**

Description: Characterize and model the quality and composition of fly ash (and concrete incorporating fly ash) disposed in New Mexico with goals of repurposing disposed industrial waste and economically producing high-quality durable concrete for the state

Design Engineer:
Primary Project Type:
Total Project Length:
Project Program: Planning/Research
Lead Agency: Research Bureau
Status: Active
Activity: Highway
Local ID:
Production Date:
Letting Date:

No location data.

Work Phase	Fund Source	Prior	2024	2025	2026	2027	4 Yr Total	Future	Total
Statewide Planning & Research		**0**	**0**	**250,000**	**0**	**0**	**250,000**	**0**	**250,000**
Research (19)	SPR	0	0	200,000	0	0	200,000	0	200,000
Research (19)	RF	0	0	50,000	0	0	50,000	0	50,000
	Totals	**0**	**0**	**250,000**	**0**	**0**	**250,000**	**0**	**250,000**

Description: Continue to collect data for the evaluation of materials response in hot mix asphalt. Data collected to identify trends of significant changes in properties and performance

Design Engineer: Hashem Faidi
Primary Project Type:
Total Project Length:
Project Program: Planning/Research
Lead Agency: Research Bureau
Status: Active
Activity: Highway
Local ID:
Production Date:
Letting Date:

No location data.

Work Phase	Fund Source	Prior	2024	2025	2026	2027	4 Yr Total	Future	Total
Statewide Planning & Research		**0**	**0**	**240,000**	**0**	**0**	**240,000**	**0**	**240,000**
Research (19)	SPR	0	0	192,000	0	0	192,000	0	192,000
Research (19)	RF	0	0	48,000	0	0	48,000	0	48,000
	Totals	**0**	**0**	**240,000**	**0**	**0**	**240,000**	**0**	**240,000**

Description: "Study Reclaimed Asphalt Pavement (RAP) processing and rejuvenator percentages to reduce costs, improve performance and recycle existing materials "

Design Engineer:
Primary Project Type:
Total Project Length:
Project Program: Planning/Research
Lead Agency: Research Bureau
Status: Active
Activity: Highway
Local ID:
Production Date:
Letting Date:

No location data.

Work Phase	Fund Source	Prior	2024	2025	2026	2027	4 Yr Total	Future	Total
Statewide Planning & Research		**0**	**0**	**150,000**	**0**	**0**	**150,000**	**0**	**150,000**
Research (19)	SPR	0	0	120,000	0	0	120,000	0	120,000
Research (19)	RF	0	0	30,000	0	0	30,000	0	30,000
	Totals	**0**	**0**	**150,000**	**0**	**0**	**150,000**	**0**	**150,000**

Description: Analyze the constructability issues related to Portland-Limestone Cement(PLC). Test other materials for comparison and to provide insight into how PLC is different from traditional materials

Design Engineer:
Primary Project Type:
Total Project Length:
Project Program: Planning/Research
Lead Agency: Research Bureau
Status: Active
Activity: Highway
Local ID:
Production Date:
Letting Date:

No location data.

Work Phase	Fund Source	Prior	2024	2025	2026	2027	4 Yr Total	Future	Total
Statewide Planning & Research		**0**	**0**	**150,000**	**0**	**0**	**150,000**	**0**	**150,000**
Research (19)	SPR	0	0	120,000	0	0	120,000	0	120,000
Research (19)	RF	0	0	30,000	0	0	30,000	0	30,000
	Totals	**0**	**0**	**150,000**	**0**	**0**	**150,000**	**0**	**150,000**

Description: Perform hydraulic laboratory tests and develop design standards for Zuni Bowl and One Rock Dam implementation for improved erosion control in NMDOT drainage structures

Design Engineer: Susan Lime
Primary Project Type: Non-Construction
Total Project Length:
Project Program: Planning/Research
Lead Agency: Research Bureau
Status: Active
Activity: Highway
Local ID:
Production Date:
Letting Date:

No location data.

Work Phase	Fund Source	Prior					4 Yr Total	Future	Total
	Totals								

Description: Research and Climate Bureau salaries for FFY2026

Design Engineer:
Primary Project Type:
Total Project Length:
Project Program: Planning/Research
Lead Agency: NMDOT
Status: Active
Activity: Highway
Local ID:
Production Date:
Letting Date:

No location data.

Work Phase	Fund Source	Prior	2024	2025	2026	2027	4 Yr Total	Future	Total
Statewide Planning & Research		**0**	**0**	**700,000**	**0**	**0**	**700,000**	**0**	**700,000**
Research (19)	SPR (AC)	0	0	560,000	0	0	560,000	0	560,000
Research (19)	RF	0	0	140,000	0	0	140,000	0	140,000
Research (19)	SPR (ACC)	0	0	0	0	0	0	0	0
Research (19)	RF	0	0	0	0	0	0	0	0
	Totals	**0**	**0**	**700,000**	**0**	**0**	**700,000**	**0**	**700,000**

Description: Research and Climate Bureau operations and expenses for FFY2026

Design Engineer:
Primary Project Type:
Total Project Length:
Project Program: Planning/Research
Lead Agency: Research Bureau
Status: Active
Activity: Highway
Local ID:
Production Date:
Letting Date:

No location data.

Work Phase	Fund Source	Prior	2024	2025	2026	2027	4 Yr Total	Future	Total
Statewide Planning & Research		**0**	**0**	**250,000**	**0**	**0**	**250,000**	**0**	**250,000**
Research (19)	SPR (AC)	0	0	200,000	0	0	200,000	0	200,000
Research (19)	RF	0	0	50,000	0	0	50,000	0	50,000
Research (19)	SPR (ACC)	0	0	0	0	0	0	0	0
Research (19)	RF	0	0	0	0	0	0	0	0
	Totals	**0**	**0**	**250,000**	**0**	**0**	**250,000**	**0**	**250,000**

Description: T/LPA Walking Trail repaving

Design Engineer: Judith Gallardo
Primary Project Type:
Total Project Length:
Project Program: District 2
Lead Agency: Village of Ruidoso
Status: Active
Activity: Bicycle & Pedestrian
Local ID:
Production Date:
Letting Date:

No location data.

Work Phase	Fund Source	Prior	2024	2025	2026	2027	4 Yr Total	Future	Total
Preliminary Engineering		**100,000**	**0**	**0**	**0**	**0**	**0**	**0**	**100,000**
Preliminary Engineering (15)	RTP	85,440	0	0	0	0	0	0	85,440
Preliminary Engineering (15)	LGF	14,560	0	0	0	0	0	0	14,560
Other		**518,370**	**665,026**	**0**	**0**	**0**	**665,026**	**0**	**1,183,396**
Bicycle and Pedestrian (28)	TAPUC	0	568,198	0	0	0	568,198	0	568,198
Bicycle and Pedestrian (28)	LGF	0	96,828	0	0	0	96,828	0	96,828
Bicycle and Pedestrian (28)	TAPF	93,135	0	0	0	0	0	0	93,135
Bicycle and Pedestrian (28)	LGF	15,871	0	0	0	0	0	0	15,871
Bicycle and Pedestrian (28)	RTP	282,801	0	0	0	0	0	0	282,801
Bicycle and Pedestrian (28)	LGF	48,193	0	0	0	0	0	0	48,193
Bicycle and Pedestrian (28)	LOCC	78,370	0	0	0	0	0	0	78,370
Construction Engineering		**60,000**	**168,350**	**0**	**0**	**0**	**168,350**	**0**	**228,350**
Construction Engineering (17)	TAPUC	0	143,838	0	0	0	143,838	0	143,838
Construction Engineering (17)	LGF	0	24,512	0	0	0	24,512	0	24,512
Construction Engineering (17)	TAPF	51,264	0	0	0	0	0	0	51,264
Construction Engineering (17)	LGF	8,736	0	0	0	0	0	0	8,736
	Totals	**678,370**	**833,376**	**0**	**0**	**0**	**833,376**	**0**	**1,511,746**

Description: T/LPA Construct Trail System

Design Engineer: Village of Ruidoso
Primary Project Type:
Total Project Length:
Project Program: District 2
Lead Agency: Village of Ruidoso
Status: Active
Activity: Bicycle & Pedestrian
Local ID:
Production Date:
Letting Date:

No location data.

Work Phase	Fund Source	Prior	2024	2025	2026	2027	4 Yr Total	Future	Total
Preliminary Engineering		**60,000**	**0**	**0**	**0**	**0**	**0**	**0**	**60,000**
Preliminary Engineering (15)	RTP	51,264	0	0	0	0	0	0	51,264
Preliminary Engineering (15)	LGF	8,736	0	0	0	0	0	0	8,736
Other		**200,000**	**144,336**	**0**	**0**	**0**	**144,336**	**0**	**344,336**
Bicycle and Pedestrian (28)	RTP	170,880	0	0	0	0	0	0	170,880
Bicycle and Pedestrian (28)	LGF	29,120	0	0	0	0	0	0	29,120
Bicycle and Pedestrian (28)	RTP	0	123,321	0	0	0	123,321	0	123,321
Bicycle and Pedestrian (28)	LGF	0	21,015	0	0	0	21,015	0	21,015
Construction Engineering		**40,000**	**54,145**	**0**	**0**	**0**	**54,145**	**0**	**94,145**
Construction Engineering (17)	RTP	34,176	0	0	0	0	0	0	34,176
Construction Engineering (17)	LGF	5,824	0	0	0	0	0	0	5,824
Construction Engineering (17)	RTP	0	46,267	0	0	0	46,267	0	46,267
Construction Engineering (17)	LGF	0	7,878	0	0	0	7,878	0	7,878
	Totals	**300,000**	**198,481**	**0**	**0**	**0**	**198,481**	**0**	**498,481**

Description: T/LPA Santa Fe Safe Routes to School Coordinator and Program

Design Engineer: Robin Graham
Primary Project Type: Non-Construction
Total Project Length: .000
Project Program: Santa Fe MPO
Lead Agency: Santa Fe Public Schools
Status: Active
Activity: Bicycle & Pedestrian
Local ID:
Production Date:
Letting Date:

Location Type	Location Name	Route ID	Begin Milepoint	End Milepoint	District	County	MPO/RPO	Urbanized Area	House District	Senate District	NHS
Boundary Area	13	N/A			District 5		Santa Fe MPO	Santa Fe, NM	43, 45, 46, 47, 48, 50	24, 25, 39, 6	Off NHS

Work Phase	Fund Source	Prior	2024	2025	2026	2027	4 Yr Total	Future	Total
Other		**0**	**294,001**	**0**	**482,163**	**0**	**776,164**	**0**	**776,164**
Safe Routes to Schools (28)	LGF	0	42,807	0	0	0	42,807	0	42,807
Safe Routes to Schools (28)	TAPSU	0	0	0	176,627	0	176,627	0	176,627
Safe Routes to Schools (28)	LGF	0	0	0	30,099	0	30,099	0	30,099
Safe Routes to Schools (28)	TAPF	0	251,194	0	0	0	251,194	0	251,194
Safe Routes to Schools (28)	TAPF	0	0	0	176,627	0	176,627	0	176,627
Safe Routes to Schools (28)	LGF	0	0	0	30,099	0	30,099	0	30,099
Safe Routes to Schools (28)	SRTS	0	0	0	68,711	0	68,711	0	68,711
	Totals	**0**	**294,001**	**0**	**482,163**	**0**	**776,164**	**0**	**776,164**

Description: "T/LPA Design and construct countermeasures to improve the safety of signalized intersections throughout the City of Santa Fe for motorists, bicyclists, and pedestrians. The range of safety countermeasures which would be implemented include Flashing Yellow Arrows (FYA) for left-turn indications, improving the line-of-sight by increasing the offset between the left-turn lanes, consider two-stage pedestrian crossings where large medians are present, adding Leading Pedestrian Intervals (LPI) for pedestrians, improve visibility of crosswalks with high-visibility striping, and enhancing the visibility of signal heads by adding high visibility backplates. Intersections targeted will have high crash rates and be on Cerrillos Road, Airport Rd, St. Michaels Dr, and St Francis Dr."

Design Engineer: Katrina A Quintana
Primary Project Type:
Total Project Length:
Project Program: Santa Fe MPO
Lead Agency: City of Santa Fe
Status: Active
Activity: Highway
Local ID:
Production Date:
Letting Date:

No location data.

Work Phase	Fund Source	Prior	2024	2025	2026	2027	4 Yr Total	Future	Total
Other		**0**	**0**	**400,000**	**0**	**0**	**400,000**	**0**	**400,000**
Safety (21)	HSIP	0	0	360,000	0	0	360,000	0	360,000
Safety (21)	RF	0	0	40,000	0	0	40,000	0	40,000
	Totals	**0**	**0**	**400,000**	**0**	**0**	**400,000**	**0**	**400,000**

Description: Build an EV charging network of 33 fast chargers and Level 2 charging stations at 13 sites

Design Engineer: Katrina A Quintana
Primary Project Type:
Total Project Length:
Project Program: Santa Fe MPO
Lead Agency: County of Santa Fe
Status: Active
Activity: Highway
Local ID:
Production Date:
Letting Date:

No location data.

Work Phase	Fund Source	Prior	2024	2025	2026	2027	4 Yr Total	Future	Total
Other		**0**	**4,214,000**	**0**	**0**	**0**	**4,214,000**	**0**	**4,214,000**
Electric Vehicle & Charging Infrastructure (63)	CFI	0	3,371,200	0	0	0	3,371,200	0	3,371,200
Electric Vehicle & Charging Infrastructure (63)	RF	0	842,800	0	0	0	842,800	0	842,800
	Totals	**0**	**4,214,000**	**0**	**0**	**0**	**4,214,000**	**0**	**4,214,000**

Description: Expansion of North Central Regional Transit District - Mora to Las Vegas Route. FTA Discretionary Project ID- 2024-CMPJ-096

Design Engineer: Transit
Primary Project Type:
Total Project Length:
Project Program: District 4
Lead Agency: North Central RTD
Status: Active
Activity: Public Transit
Local ID:
Production Date:
Letting Date:

No location data.

Work Phase	Fund Source	Prior	2024	2025	2026	2027	4 Yr Total	Future	Total
Other		**0**	**225,000**	**0**	**0**	**0**	**225,000**	**0**	**225,000**
Transit (23)	FDST	0	180,000	0	0	0	180,000	0	180,000
Transit (23)	LGF	0	45,000	0	0	0	45,000	0	45,000
	Totals	**0**	**225,000**	**0**	**0**	**0**	**225,000**	**0**	**225,000**

Description: "Renovate Jim West Regional Transit Center and complete the second phase of construction for the future Taos, NM, Operations and Maintenance facility"

Design Engineer: Transit
Primary Project Type:
Total Project Length:
Project Program: District 5
Lead Agency: North Central RTD
Status: Active
Activity: Public Transit
Local ID:
Production Date:
Letting Date:

No location data.

Work Phase	Fund Source	Prior	2024	2025	2026	2027	4 Yr Total	Future	Total
Other		**0**	**7,448,553**	**0**	**0**	**0**	**7,448,553**	**0**	**7,448,553**
Transit (23)	539C	0	4,112,000	0	0	0	4,112,000	0	4,112,000
Transit (23)	LGF	0	1,028,000	0	0	0	1,028,000	0	1,028,000
Transit (23)	539C	0	1,833,453	0	0	0	1,833,453	0	1,833,453
Transit (23)	NMMF	0	475,100	0	0	0	475,100	0	475,100
	Totals	**0**	**7,448,553**	**0**	**0**	**0**	**7,448,553**	**0**	**7,448,553**

Description: "Complete renovation of the Jim West Regional Transit Center. Expand the Jim West building for more administrative offices, restrooms, and conference space to accommodate the transit district's current and future growth."

Design Engineer: Transit
Primary Project Type:
Total Project Length:
Project Program: District 5
Lead Agency: North Central RTD
Status: Active
Activity: Public Transit
Local ID:
Production Date:
Letting Date:

No location data.

Work Phase	Fund Source	Prior	2024	2025	2026	2027	4 Yr Total	Future	Total
Other		**0**	**0**	**9,222,170**	**0**	**0**	**9,222,170**	**0**	**9,222,170**
Transit (23)	539B	0	0	7,377,736	0	0	7,377,736	0	7,377,736
Transit (23)	NMMF	0	0	1,844,434	0	0	1,844,434	0	1,844,434
	Totals	**0**	**0**	**9,222,170**	**0**	**0**	**9,222,170**	**0**	**9,222,170**

Description: Purchase diesel-electric hybrid buses

Design Engineer: Local
Primary Project Type:
Total Project Length:
Project Program: District 5
Lead Agency: North Central RTD
Status: Active
Activity: Public Transit
Local ID:
Production Date:
Letting Date:

No location data.

Work Phase	Fund Source	Prior	2024	2025	2026	2027	4 Yr Total	Future	Total
Other		**0**	**4,642,110**	**0**	**0**	**0**	**4,642,110**	**0**	**4,642,110**
Transit (23)	5339LN	0	2,063,150	0	0	0	2,063,150	0	2,063,150
Transit (23)	LGF	0	15,800	0	0	0	15,800	0	15,800
Transit (23)	5339LN	0	2,063,087	0	0	0	2,063,087	0	2,063,087
Transit (23)	NMMF	0	500,073	0	0	0	500,073	0	500,073
	Totals	**0**	**4,642,110**	**0**	**0**	**0**	**4,642,110**	**0**	**4,642,110**

Description: "Final design, site acquisition and development for mobility hubs between Santa Fe and Taos."

Design Engineer: Local
Primary Project Type:
Total Project Length:
Project Program: District 5
Lead Agency: North Central RTD
Status: Active
Activity: Public Transit
Local ID:
Production Date:
Letting Date:

No location data.

Work Phase	Fund Source	Prior	2024	2025	2026	2027	4 Yr Total	Future	Total
Other		**0**	**0**	**0**	**0**	**9,500,000**	**9,500,000**	**0**	**9,500,000**
Transit (23)	RAISE	0	0	0	0	9,500,000	9,500,000	0	9,500,000
	Totals	**0**	**0**	**0**	**0**	**9,500,000**	**9,500,000**	**0**	**9,500,000**

Description: Improving lighting and real-time bus notifications at various stops in Los Alamos County. This project will help increase transit ridership as well-lit and user-friendly stops encourage more ridership on public transportation.

Design Engineer: Public Agency
Primary Project Type:
Total Project Length:
Project Program: District 5
Lead Agency: North Central RTD
Status: Active
Activity: Public Transit
Local ID:
Production Date:
Letting Date:

No location data.

Work Phase	Fund Source	Prior	2024	2025	2026	2027	4 Yr Total	Future	Total
Other		**0**	**0**	**0**	**102,552**	**0**	**102,552**	**0**	**102,552**
Transit (23)	STPF	0	0	0	87,620	0	87,620	0	87,620
Transit (23)	LGF	0	0	0	14,932	0	14,932	0	14,932
	Totals	**0**	**0**	**0**	**102,552**	**0**	**102,552**	**0**	**102,552**

Description: 5339 BUS AND BUS FACILITIES FORMULA

Design Engineer: Transit
Primary Project Type:
Total Project Length:
Project Program:
Lead Agency: Transit / Rail Division
Status: Active
Activity: Public Transit
Local ID:
Production Date:
Letting Date:

No location data.

Work Phase	Fund Source	Prior	2024	2025	2026	2027	4 Yr Total	Future	Total
Other		**4,300,000**	**0**	**5,000,000**	**0**	**0**	**5,000,000**	**0**	**9,300,000**
Transit (23)	539G	0	0	4,000,000	0	0	4,000,000	0	4,000,000
Transit (23)	RF	0	0	1,000,000	0	0	1,000,000	0	1,000,000
Transit (23)	539G	3,440,000	0	0	0	0	0	0	3,440,000
Transit (23)	LGF	860,000	0	0	0	0	0	0	860,000
	Totals	**4,300,000**	**0**	**5,000,000**	**0**	**0**	**5,000,000**	**0**	**9,300,000**

Description: 5339 BUS AND BUS FACILITIES FORMULA

Design Engineer: Transit
Primary Project Type:
Total Project Length:
Project Program:
Lead Agency: Transit / Rail Division
Status: Active
Activity: Public Transit
Local ID:
Production Date:
Letting Date:

No location data.

Work Phase	Fund Source	Prior	2024	2025	2026	2027	4 Yr Total	Future	Total
Other		**0**	**0**	**4,000,000**	**0**	**0**	**4,000,000**	**0**	**4,000,000**
Transit (23)	539G	0	0	3,200,000	0	0	3,200,000	0	3,200,000
Transit (23)	RF	0	0	800,000	0	0	800,000	0	800,000
	Totals	**0**	**0**	**4,000,000**	**0**	**0**	**4,000,000**	**0**	**4,000,000**

Description: Annual appropriation for MPOs/ statewide planning funds

Design Engineer: Delilah Garcia
Primary Project Type:
Total Project Length:
Project Program:
Lead Agency: NMDOT
Status: Active
Activity: Public Transit
Local ID:
Production Date:
Letting Date:

No location data.

Work Phase	Fund Source	Prior	2024	2025	2026	2027	4 Yr Total	Future	Total
Other		**0**	**978,338**	**1,012,500**	**0**	**0**	**1,990,838**	**0**	**1,990,838**
Transit (23)	5303	0	782,670	0	0	0	782,670	0	782,670
Transit (23)	RF	0	195,668	0	0	0	195,668	0	195,668
Transit (23)	5303	0	0	810,000	0	0	810,000	0	810,000
Transit (23)	RF	0	0	202,500	0	0	202,500	0	202,500
	Totals	**0**	**978,338**	**1,012,500**	**0**	**0**	**1,990,838**	**0**	**1,990,838**

Description: FY23 apportionment FTA 5303

Design Engineer: Transit
Primary Project Type:
Total Project Length:
Project Program:
Lead Agency: Transit / Rail Division
Status: Active
Activity: Public Transit
Local ID:
Production Date:
Letting Date:

No location data.

Work Phase	Fund Source	Prior	2024	2025	2026	2027	4 Yr Total	Future	Total
Other		**0**	**0**	**978,338**	**0**	**0**	**978,338**	**0**	**978,338**
Transit (23)	5303	0	0	782,670	0	0	782,670	0	782,670
Transit (23)	RF	0	0	195,668	0	0	195,668	0	195,668
	Totals	**0**	**0**	**978,338**	**0**	**0**	**978,338**	**0**	**978,338**

Description: "FY25 apportionment FTA 5303/5304, Metropolitan and Statewide Planning"

Design Engineer: Transit
Primary Project Type:
Total Project Length:
Project Program:
Lead Agency: Transit / Rail Division
Status: Active
Activity: Public Transit
Local ID:
Production Date:
Letting Date:

No location data.

Work Phase	Fund Source	Prior	2024	2025	2026	2027	4 Yr Total	Future	Total
Other		**0**	**0**	**821,000**	**0**	**0**	**821,000**	**0**	**821,000**
Transit (23)	5303	0	0	656,800	0	0	656,800	0	656,800
Transit (23)	RF	0	0	164,200	0	0	164,200	0	164,200
	Totals	**0**	**0**	**821,000**	**0**	**0**	**821,000**	**0**	**821,000**

Description: FY23 apportionment FTA 5310

Design Engineer: Transit
Primary Project Type:
Total Project Length:
Project Program:
Lead Agency: Transit / Rail Division
Status: Active
Activity: Public Transit
Local ID:
Production Date:
Letting Date:

No location data.

Work Phase	Fund Source	Prior	2024	2025	2026	2027	4 Yr Total	Future	Total
Other		**0**	**0**	**3,778,987**	**0**	**0**	**3,778,987**	**0**	**3,778,987**
Transit (23)	53C0	0	0	3,023,190	0	0	3,023,190	0	3,023,190
Transit (23)	RF	0	0	755,797	0	0	755,797	0	755,797
	Totals	**0**	**0**	**3,778,987**	**0**	**0**	**3,778,987**	**0**	**3,778,987**

Description: FY24 Apportionment FTA 5310

Design Engineer: Transit
Primary Project Type:
Total Project Length:
Project Program:
Lead Agency: Transit / Rail Division
Status: Active
Activity: Public Transit
Local ID:
Production Date:
Letting Date:

No location data.

Work Phase	Fund Source	Prior	2024	2025	2026	2027	4 Yr Total	Future	Total
Other		**0**	**0**	**3,920,787**	**0**	**0**	**3,920,787**	**0**	**3,920,787**
Transit (23)	53C0	0	0	3,136,630	0	0	3,136,630	0	3,136,630
Transit (23)	RF	0	0	784,157	0	0	784,157	0	784,157
	Totals	**0**	**0**	**3,920,787**	**0**	**0**	**3,920,787**	**0**	**3,920,787**

Description: "FY25 Apportionment FTA 5310, Individuals with Disabilities and Senior Transportation"

Design Engineer: Transit
Primary Project Type:
Total Project Length:
Project Program:
Lead Agency: Transit / Rail Division
Status: Active
Activity: Public Transit
Local ID:
Production Date:
Letting Date:

No location data.

Work Phase	Fund Source	Prior	2024	2025	2026	2027	4 Yr Total	Future	Total
Other		**0**	**0**	**3,215,300**	**0**	**0**	**3,215,300**	**0**	**3,215,300**
Transit (23)	53C0	0	0	2,572,240	0	0	2,572,240	0	2,572,240
Transit (23)	RF	0	0	643,060	0	0	643,060	0	643,060
	Totals	**0**	**0**	**3,215,300**	**0**	**0**	**3,215,300**	**0**	**3,215,300**

Description: FY23 Apportionment FTA 5311/5340

Design Engineer: Transit
Primary Project Type:
Total Project Length:
Project Program:
Lead Agency: Transit / Rail Division
Status: Active
Activity: Public Transit
Local ID:
Production Date:
Letting Date:

No location data.

Work Phase	Fund Source	Prior	2024	2025	2026	2027	4 Yr Total	Future	Total
Other		**0**	**0**	**19,344,547**	**0**	**0**	**19,344,547**	**0**	**19,344,547**
Transit (23)	53A1	0	0	15,475,638	0	0	15,475,638	0	15,475,638
Transit (23)	RF	0	0	3,868,909	0	0	3,868,909	0	3,868,909
	Totals	**0**	**0**	**19,344,547**	**0**	**0**	**19,344,547**	**0**	**19,344,547**

Description: FY24 Apportionment FTA 5311/5340

Design Engineer: Transit
Primary Project Type:
Total Project Length:
Project Program:
Lead Agency: Transit / Rail Division
Status: Active
Activity: Public Transit
Local ID:
Production Date:
Letting Date:

No location data.

Work Phase	Fund Source	Prior	2024	2025	2026	2027	4 Yr Total	Future	Total
Other		**0**	**0**	**19,566,520**	**0**	**0**	**19,566,520**	**0**	**19,566,520**
Transit (23)	53A1	0	0	15,653,216	0	0	15,653,216	0	15,653,216
Transit (23)	RF	0	0	3,913,304	0	0	3,913,304	0	3,913,304
	Totals	**0**	**0**	**19,566,520**	**0**	**0**	**19,566,520**	**0**	**19,566,520**

Description: "FY25 Apportionment FTA 5311/5340, Rural Area"

Design Engineer: Transit
Primary Project Type:
Total Project Length:
Project Program:
Lead Agency: Transit / Rail Division
Status: Active
Activity: Public Transit
Local ID:
Production Date:
Letting Date:

No location data.

Work Phase	Fund Source	Prior	2024	2025	2026	2027	4 Yr Total	Future	Total
Other		**0**	**0**	**15,881,885**	**0**	**0**	**15,881,885**	**0**	**15,881,885**
Transit (23)	53A1	0	0	12,705,508	0	0	12,705,508	0	12,705,508
Transit (23)	RF	0	0	3,176,377	0	0	3,176,377	0	3,176,377
	Totals	**0**	**0**	**15,881,885**	**0**	**0**	**15,881,885**	**0**	**15,881,885**

Description: FY23 Apportionment FTA 5339

Design Engineer: Transit
Primary Project Type:
Total Project Length:
Project Program:
Lead Agency: Transit / Rail Division
Status: Active
Activity: Public Transit
Local ID:
Production Date:
Letting Date:

No location data.

Work Phase	Fund Source	Prior	2024	2025	2026	2027	4 Yr Total	Future	Total
Other		**0**	**0**	**5,672,677**	**0**	**0**	**5,672,677**	**0**	**5,672,677**
Transit (23)	539B	0	0	4,538,142	0	0	4,538,142	0	4,538,142
Transit (23)	RF	0	0	1,134,535	0	0	1,134,535	0	1,134,535
	Totals	**0**	**0**	**5,672,677**	**0**	**0**	**5,672,677**	**0**	**5,672,677**

Description: NMGO Vanpool program will provide a flat $500 subsidy per van pool per month for 175 active van pools. Vanpools allow greater flexibility for passengers traveling outside of normal intercity bus hours of service or routes.

Design Engineer: Transit
Primary Project Type: Transit
Total Project Length: .000
Project Program: Multimodal
Lead Agency: NMDOT
Status: Active
Activity: Public Transit
Local ID:
Production Date:
Letting Date:

Location Type	Location Name	Route ID	Begin Milepoint	End Milepoint	District	County	MPO/RPO	Urbanized Area	House District	Senate District	NHS
Boundary Area	10	N/A									

Work Phase	Fund Source	Prior	2024	2025	2026	2027	4 Yr Total	Future	Total
Other		**0**	**0**	**0**	**1,050,000**	**0**	**1,050,000**	**0**	**1,050,000**
Transit (23)	CQX	0	0	0	1,050,000	0	1,050,000	0	1,050,000
	Totals	**0**	**0**	**0**	**1,050,000**	**0**	**1,050,000**	**0**	**1,050,000**

Description: "Microtransit Implementation Pilot project will provide on-demand, ride-sharing transit service offered by 7 medium- to small-sized fleets with real-time IT-based booking services. It is completely dynamic, meaning that the routing, stops, pick-up/drop-off time, and vehicle dispatch may change in real-time as more requests are made. Services that do not have all these characteristics shall be classified under other DRT subgroups."

Design Engineer: Transit
Primary Project Type:
Total Project Length:
Project Program:
Lead Agency: NMDOT
Status: Active
Activity: Public Transit
Local ID:
Production Date:
Letting Date:

No location data.

Work Phase	Fund Source	Prior	2024	2025	2026	2027	4 Yr Total	Future	Total
Other		**0**	**0**	**0**	**0**	**1,000,000**	**1,000,000**	**0**	**1,000,000**
Transit (23)	CRPF	0	0	0	0	854,400	854,400	0	854,400
Transit (23)	RF	0	0	0	0	145,600	145,600	0	145,600
	Totals	**0**	**0**	**0**	**0**	**1,000,000**	**1,000,000**	**0**	**1,000,000**

Description: Park & Ride provides intercity/commuter bus service on seven routes and five shuttles across the communities of Las Cruces. These routes are geared towards commuters traveling to/from major employment centers within these communities. The additional funding will allow Park & Ride to continue to operate at existing service levels.

Design Engineer: Delilah Garcia
Primary Project Type:
Total Project Length:
Project Program: Mesilla Valley MPO
Lead Agency: NMDOT
Status: Active
Activity: Public Transit
Local ID:
Production Date:
Letting Date:

No location data.

Work Phase	Fund Source	Prior	2024	2025	2026	2027	4 Yr Total	Future	Total
Other		**0**	**0**	**0**	**0**	**1,527,506**	**1,527,506**	**0**	**1,527,506**
Transit (23)	CRPF	0	0	0	0	1,305,101	1,305,101	0	1,305,101
Transit (23)	RF	0	0	0	0	222,405	222,405	0	222,405
	Totals	**0**	**0**	**0**	**0**	**1,527,506**	**1,527,506**	**0**	**1,527,506**

Description: "T/LPA: Rehabilitate, upgrade and/or construct bus stop infrastructure including access, paving, signage, lighting, shelters and other amenities & associated equipment."

Design Engineer: Local
Primary Project Type:
Total Project Length:
Project Program: Mid-Region MPO
Lead Agency: City of Albuquerque-ABQ Ride
Status: Active
Activity: Public Transit
Local ID: 431.8
Production Date:
Letting Date:

No location data.

Work Phase	Fund Source	Prior	2024	2025	2026	2027	4 Yr Total	Future	Total
Other		**0**	**312,500**	**1,000,000**	**0**	**0**	**1,312,500**	**0**	**1,312,500**
Transit (23)	5307	0	250,000	0	0	0	250,000	0	250,000
Transit (23)	LGF	0	62,500	0	0	0	62,500	0	62,500
Transit (23)	5307	0	0	800,000	0	0	800,000	0	800,000
Transit (23)	LGF	0	0	200,000	0	0	200,000	0	200,000
	Totals	**0**	**312,500**	**1,000,000**	**0**	**0**	**1,312,500**	**0**	**1,312,500**

Description: "T/LPA: Rehabilitate, upgrade and/or construct bus stop infrastructure including access, paving, signage, lighting, shelters and other amenities & associated equipment."

Design Engineer: Local
Primary Project Type:
Total Project Length:
Project Program: Mid-Region MPO
Lead Agency: City of Albuquerque-ABQ Ride
Status: Active
Activity: Public Transit
Local ID: 435.2
Production Date:
Letting Date:

No location data.

Work Phase	Fund Source	Prior	2024	2025	2026	2027	4 Yr Total	Future	Total
Other		**0**	**0**	**0**	**187,500**	**0**	**187,500**	**0**	**187,500**
Transit (23)	5307	0	0	0	150,000	0	150,000	0	150,000
Transit (23)	LGF	0	0	0	37,500	0	37,500	0	37,500
	Totals	**0**	**0**	**0**	**187,500**	**0**	**187,500**	**0**	**187,500**

Description: "T/LPA: Rehabilitate, upgrade and/or construct bus stop infrastructure including access, paving, signage, lighting, shelters and other amenities & associated equipment."

Design Engineer: Local
Primary Project Type:
Total Project Length:
Project Program: Mid-Region MPO
Lead Agency: City of Albuquerque-ABQ Ride
Status: Active
Activity: Public Transit
Local ID: 435.3
Production Date:
Letting Date:

No location data.

Work Phase	Fund Source	Prior	2024	2025	2026	2027	4 Yr Total	Future	Total
Other		**0**	**0**	**0**	**0**	**187,500**	**187,500**	**0**	**187,500**
Transit (23)	5307	0	0	0	0	150,000	150,000	0	150,000
Transit (23)	LGF	0	0	0	0	37,500	37,500	0	37,500
	Totals	**0**	**0**	**0**	**0**	**187,500**	**187,500**	**0**	**187,500**

Description: "T/LPA: Rehabilitate, upgrade and/or construct bus stop infrastructure including access, paving, signage, lighting, shelters and other amenities & associated equipment. "

Design Engineer: Local
Primary Project Type:
Total Project Length:
Project Program: Mid-Region MPO
Lead Agency: City of Albuquerque-ABQ Ride
Status: Active
Activity: Public Transit
Local ID: 435.4
Production Date:
Letting Date:

No location data.

Work Phase	Fund Source	Prior	2024	2025	2026	2027	4 Yr Total	Future	Total
Other		**0**	**0**	**0**	**0**	**0**	**0**	**187,500**	**187,500**
Transit (23)	5307	0	0	0	0	0	0	150,000	150,000
Transit (23)	LGF	0	0	0	0	0	0	37,500	37,500
	Totals	**0**	**0**	**0**	**0**	**0**	**0**	**187,500**	**187,500**

Description: "T/LPA: Rehabilitate, upgrade and/or construct bus stop infrastructure including access, paving, signage, lighting, shelters and other amenities & associated equipment. "

Design Engineer: Local
Primary Project Type:
Total Project Length:
Project Program: Mid-Region MPO
Lead Agency: City of Albuquerque-ABQ Ride
Status: Active
Activity: Public Transit
Local ID: 435.5
Production Date:
Letting Date:

No location data.

Work Phase	Fund Source	Prior	2024	2025	2026	2027	4 Yr Total	Future	Total
Other		**0**	**0**	**0**	**0**	**0**	**0**	**187,500**	**187,500**
Transit (23)	5307	0	0	0	0	0	0	150,000	150,000
Transit (23)	LGF	0	0	0	0	0	0	37,500	37,500
	Totals	**0**	**0**	**0**	**0**	**0**	**0**	**187,500**	**187,500**

Description: "T/LPA: Facilities & Operations Planning. Includes short, medium and long range planning activities. "

Design Engineer: Local
Primary Project Type:
Total Project Length:
Project Program: Mid-Region MPO
Lead Agency: City of Albuquerque-ABQ Ride
Status: Active
Activity: Public Transit
Local ID: 126.8
Production Date:
Letting Date:

No location data.

Work Phase	Fund Source	Prior	2024	2025	2026	2027	4 Yr Total	Future	Total
Other		**0**	**4,812,500**	**0**	**2,500,000**	**0**	**7,312,500**	**0**	**7,312,500**
Transit (23)	537O	0	0	0	2,000,000	0	2,000,000	0	2,000,000
Transit (23)	LGF	0	0	0	500,000	0	500,000	0	500,000
Transit (23)	5307	0	3,850,000	0	0	0	3,850,000	0	3,850,000
Transit (23)	LGF	0	962,500	0	0	0	962,500	0	962,500
	Totals	**0**	**4,812,500**	**0**	**2,500,000**	**0**	**7,312,500**	**0**	**7,312,500**

Description: "T/LPA: Facilities & Operations Planning. Includes short, medium and long range planning activities. "

Design Engineer: Local
Primary Project Type:
Total Project Length:
Project Program: Mid-Region MPO
Lead Agency: City of Albuquerque-ABQ Ride
Status: Active
Activity: Public Transit
Local ID: 126.9
Production Date:
Letting Date:

No location data.

Work Phase	Fund Source	Prior	2024	2025	2026	2027	4 Yr Total	Future	Total
Other		**0**	**0**	**0**	**0**	**2,500,000**	**2,500,000**	**0**	**2,500,000**
Transit (23)	537O	0	0	0	0	2,000,000	2,000,000	0	2,000,000
Transit (23)	LGF	0	0	0	0	500,000	500,000	0	500,000
	Totals	**0**	**0**	**0**	**0**	**2,500,000**	**2,500,000**	**0**	**2,500,000**

Description: Acquisition & installation of security related equipment.

Design Engineer: Local
Primary Project Type:
Total Project Length:
Project Program: Mid-Region MPO
Lead Agency: City of Albuquerque-ABQ Ride
Status: Active
Activity: Public Transit
Local ID: 429.6
Production Date:
Letting Date:

No location data.

Work Phase	Fund Source	Prior	2024	2025	2026	2027	4 Yr Total	Future	Total
Construction Engineering		**0**	**0**	**0**	**0**	**0**	**0**	**0**	**0**
Construction Engineering (17)	5307	0	0	0	0	0	0	0	0
Construction Engineering (17)	LGF	0	0	0	0	0	0	0	0
	Totals	**0**	**0**	**0**	**0**	**0**	**0**	**0**	**0**

Description: T/LPA: Acquisition & installation of security-related equipment.

Design Engineer: Local
Primary Project Type:
Total Project Length:
Project Program: Mid-Region MPO
Lead Agency: City of Albuquerque-ABQ Ride
Status: Active
Activity: Public Transit
Local ID: 429.8
Production Date:
Letting Date:

No location data.

Work Phase	Fund Source	Prior	2024	2025	2026	2027	4 Yr Total	Future	Total
Other		**0**	**0**	**0**	**125,000**	**0**	**125,000**	**0**	**125,000**
Transit (23)	5307	0	0	0	100,000	0	100,000	0	100,000
Transit (23)	LGF	0	0	0	25,000	0	25,000	0	25,000
	Totals	**0**	**0**	**0**	**125,000**	**0**	**125,000**	**0**	**125,000**

Description: T/LPA: Acquisition & installation of security related equipment.

Design Engineer: J. Miguel Archuleta
Primary Project Type:
Total Project Length:
Project Program: Mid-Region MPO
Lead Agency: City of Albuquerque-ABQ Ride
Status: Active
Activity: Public Transit
Local ID: 429.9
Production Date:
Letting Date:

No location data.

Work Phase	Fund Source	Prior	2024	2025	2026	2027	4 Yr Total	Future	Total
Other		**0**	**0**	**0**	**0**	**125,000**	**125,000**	**0**	**125,000**
Transit (23)	5307	0	0	0	0	100,000	100,000	0	100,000
Transit (23)	LGF	0	0	0	0	25,000	25,000	0	25,000
	Totals	**0**	**0**	**0**	**0**	**125,000**	**125,000**	**0**	**125,000**

Description: T/LPA: Rehabilitate & remodel transit facilities.

Design Engineer: Local
Primary Project Type:
Total Project Length:
Project Program: Mid-Region MPO
Lead Agency: City of Albuquerque-ABQ Ride
Status: Active
Activity: Public Transit
Local ID: 432.6
Production Date:
Letting Date:

No location data.

Work Phase	Fund Source	Prior	2024	2025	2026	2027	4 Yr Total	Future	Total
Other		**2,500,000**	**3,241,000**	**0**	**0**	**0**	**3,241,000**	**0**	**5,741,000**
Transit (23)	5307	2,000,000	0	0	0	0	0	0	2,000,000
Transit (23)	LGF	500,000	0	0	0	0	0	0	500,000
Transit (23)	5307	0	1,500,000	0	0	0	1,500,000	0	1,500,000
Transit (23)	LGF	0	375,000	0	0	0	375,000	0	375,000
Transit (23)	5339SGR	0	1,161,100	0	0	0	1,161,100	0	1,161,100
Transit (23)	RF	0	204,900	0	0	0	204,900	0	204,900
	Totals	**2,500,000**	**3,241,000**	**0**	**0**	**0**	**3,241,000**	**0**	**5,741,000**

Description: T/LPA: Rehabilitate & remodel transit facilities.

Design Engineer: Local
Primary Project Type:
Total Project Length:
Project Program: Mid-Region MPO
Lead Agency: City of Albuquerque-ABQ Ride
Status: Active
Activity: Public Transit
Local ID: 432.7
Production Date:
Letting Date:

No location data.

Work Phase	Fund Source	Prior	2024	2025	2026	2027	4 Yr Total	Future	Total
Other		**0**	**0**	**20,806,630**	**0**	**0**	**20,806,630**	**0**	**20,806,630**
Transit (23)	5307	0	0	12,012,988	0	0	12,012,988	0	12,012,988
Transit (23)	LGF	0	0	3,003,247	0	0	3,003,247	0	3,003,247
Transit (23)	539A	0	0	4,632,316	0	0	4,632,316	0	4,632,316
Transit (23)	LGF	0	0	1,158,079	0	0	1,158,079	0	1,158,079
	Totals	**0**	**0**	**20,806,630**	**0**	**0**	**20,806,630**	**0**	**20,806,630**

Description: T/LPA: Rehabilitate & remodel transit facilities.

Design Engineer: Local
Primary Project Type:
Total Project Length:
Project Program: Mid-Region MPO
Lead Agency: City of Albuquerque-ABQ Ride
Status: Active
Activity: Public Transit
Local ID: 432.8
Production Date:
Letting Date:

No location data.

Work Phase	Fund Source	Prior	2024	2025	2026	2027	4 Yr Total	Future	Total
Other		**1,630,128**	**0**	**0**	**1,562,500**	**0**	**1,562,500**	**0**	**3,192,628**
Transit (23)	5307	0	0	0	1,250,000	0	1,250,000	0	1,250,000
Transit (23)	LGF	0	0	0	312,500	0	312,500	0	312,500
Transit (23)	5307	1,304,102	0	0	0	0	0	0	1,304,102
Transit (23)	LGF	326,026	0	0	0	0	0	0	326,026
	Totals	**1,630,128**	**0**	**0**	**1,562,500**	**0**	**1,562,500**	**0**	**3,192,628**

Description: T/LPA: Rehabilitate & remodel transit facilities.

Design Engineer: Local
Primary Project Type:
Total Project Length:
Project Program: Mid-Region MPO
Lead Agency: City of Albuquerque-ABQ Ride
Status: Active
Activity: Public Transit
Local ID: 432.9
Production Date:
Letting Date:

No location data.

Work Phase	Fund Source	Prior	2024	2025	2026	2027	4 Yr Total	Future	Total
Other		**0**	**0**	**0**	**0**	**1,562,500**	**1,562,500**	**0**	**1,562,500**
Transit (23)	5307	0	0	0	0	1,250,000	1,250,000	0	1,250,000
Transit (23)	LGF	0	0	0	0	312,500	312,500	0	312,500
	Totals	**0**	**0**	**0**	**0**	**1,562,500**	**1,562,500**	**0**	**1,562,500**

Description: T/LPA: Rehabilitate & remodel transit facilities.

Design Engineer: Local
Primary Project Type:
Total Project Length:
Project Program: Mid-Region MPO
Lead Agency: City of Albuquerque-ABQ Ride
Status: Active
Activity: Public Transit
Local ID: 433.1
Production Date:
Letting Date:

No location data.

Work Phase	Fund Source	Prior	2024	2025	2026	2027	4 Yr Total	Future	Total
Other		**0**	**0**	**0**	**0**	**0**	**0**	**1,562,500**	**1,562,500**
Transit (23)	5307	0	0	0	0	0	0	1,250,000	1,250,000
Transit (23)	LGF	0	0	0	0	0	0	312,500	312,500
	Totals	**0**	**0**	**0**	**0**	**0**	**0**	**1,562,500**	**1,562,500**

Description: "CAPITAL, OPERATING & ADMINISTRATIVE FUNDS FOR BUS AND RAIL SERVICES FOR THE LOS LUNAS SMALL URBAN AREA."

Design Engineer: Local
Primary Project Type:
Total Project Length:
Project Program: Mid-Region MPO
Lead Agency: Rio Metro Transit Dist
Status: Active
Activity: Public Transit
Local ID: 136.8
Production Date:
Letting Date:

No location data.

Work Phase	Fund Source	Prior	2024	2025	2026	2027	4 Yr Total	Future	Total
Other		**0**	**0**	**2,101,786**	**0**	**0**	**2,101,786**	**0**	**2,101,786**
Transit (23)	537O	0	0	1,014,704	0	0	1,014,704	0	1,014,704
Transit (23)	LGF	0	0	1,014,704	0	0	1,014,704	0	1,014,704
Transit (23)	539A	0	0	57,902	0	0	57,902	0	57,902
Transit (23)	LGF	0	0	14,476	0	0	14,476	0	14,476
	Totals	**0**	**0**	**2,101,786**	**0**	**0**	**2,101,786**	**0**	**2,101,786**

Description: "CAPITAL, OPERATING & ADMINISTRATIVE FUNDS FOR BUS AND RAIL SERVICES FOR THE LOS LUNAS SMALL URBAN AREA."

Design Engineer: Local
Primary Project Type:
Total Project Length:
Project Program: Mid-Region MPO
Lead Agency: Rio Metro Transit Dist
Status: Active
Activity: Public Transit
Local ID: 136.9
Production Date:
Letting Date:

No location data.

Work Phase	Fund Source	Prior	2024	2025	2026	2027	4 Yr Total	Future	Total
Other		**0**	**0**	**2,138,308**	**0**	**0**	**2,138,308**	**0**	**2,138,308**
Transit (23)	539A	0	0	59,366	0	0	59,366	0	59,366
Transit (23)	LGF	0	0	14,842	0	0	14,842	0	14,842
Transit (23)	537O	0	0	1,032,050	0	0	1,032,050	0	1,032,050
Transit (23)	LGF	0	0	1,032,050	0	0	1,032,050	0	1,032,050
	Totals	**0**	**0**	**2,138,308**	**0**	**0**	**2,138,308**	**0**	**2,138,308**

Description: "T/LPA: Planning, environ. Doc., design, ROW, utilities, multi-modal improvements, vehicle acquisition, construction & operations with other appurtenances as needed to provide first phase of enhancing University corridor transit service to a BRT level of quality."

Design Engineer: Local
Primary Project Type:
Total Project Length:
Project Program: Mid-Region MPO
Lead Agency: City of Albuquerque-ABQ Ride
Status: Active
Activity: Public Transit
Local ID: 692.3
Production Date:
Letting Date:

No location data.

Work Phase	Fund Source	Prior	2024	2025	2026	2027	4 Yr Total	Future	Total
Other		**0**	**760,768**	**3,920,880**	**0**	**0**	**4,681,648**	**0**	**4,681,648**
Transit (23)	STPL	0	650,000	0	0	0	650,000	0	650,000
Transit (23)	LGF	0	110,768	0	0	0	110,768	0	110,768
Transit (23)	STPL	0	0	3,350,000	0	0	3,350,000	0	3,350,000
Transit (23)	LGF	0	0	570,880	0	0	570,880	0	570,880
	Totals	**0**	**760,768**	**3,920,880**	**0**	**0**	**4,681,648**	**0**	**4,681,648**

Description: "T/LPA: Multi-modal improvements, vehicle acquisition, construction & operations with other appurtenances as needed to enhance University corridor transit service to a BRT level of quality from Gibson Blvd. to Menaul Blvd. with connections to the rest of the ABQ RIDE route network. "

Design Engineer: Local
Primary Project Type:
Total Project Length:
Project Program: Mid-Region MPO
Lead Agency: City of Albuquerque-ABQ Ride
Status: Active
Activity: Public Transit
Local ID: 692.5
Production Date:
Letting Date:

No location data.

Work Phase	Fund Source	Prior	2024	2025	2026	2027	4 Yr Total	Future	Total
Other		**0**	**0**	**0**	**0**	**7,160,806**	**7,160,806**	**662,852**	**7,823,658**
Transit (23)	CRPL	0	0	0	0	2,570,827	2,570,827	0	2,570,827
Transit (23)	LGF	0	0	0	0	438,100	438,100	0	438,100
Transit (23)	STPL	0	0	0	0	3,547,365	3,547,365	0	3,547,365
Transit (23)	LGF	0	0	0	0	604,514	604,514	0	604,514
Transit (23)	CRPL	0	0	0	0	0	0	566,341	566,341
Transit (23)	LGF	0	0	0	0	0	0	96,511	96,511
	Totals	**0**	**0**	**0**	**0**	**7,160,806**	**7,160,806**	**662,852**	**7,823,658**

Description: "T/LPA: Construct bus shelters, landscaping, bike/ped access, signage, public art, and other transit enhancements."

Design Engineer: Local
Primary Project Type:
Total Project Length:
Project Program: Mid-Region MPO
Lead Agency: City of Albuquerque-ABQ Ride
Status: Active
Activity: Public Transit
Local ID: 200.4
Production Date:
Letting Date:

No location data.

Work Phase	Fund Source	Prior	2024	2025	2026	2027	4 Yr Total	Future	Total
Other		**0**	**93,750**	**0**	**0**	**0**	**93,750**	**0**	**93,750**
Transit (23)	5307	0	75,000	0	0	0	75,000	0	75,000
Transit (23)	LGF	0	18,750	0	0	0	18,750	0	18,750
	Totals	**0**	**93,750**	**0**	**0**	**0**	**93,750**	**0**	**93,750**

Description: "T/LPA: Construct bus shelters, landscaping, bike/ped access, signage, public art, and other transit enhancements."

Design Engineer: Local
Primary Project Type:
Total Project Length:
Project Program: Mid-Region MPO
Lead Agency: City of Albuquerque-ABQ Ride
Status: Active
Activity: Public Transit
Local ID: 200.5
Production Date:
Letting Date:

No location data.

Work Phase	Fund Source	Prior	2024	2025	2026	2027	4 Yr Total	Future	Total
Other		**0**	**0**	**93,750**	**0**	**0**	**93,750**	**0**	**93,750**
Transit (23)	5307	0	0	75,000	0	0	75,000	0	75,000
Transit (23)	LGF	0	0	18,750	0	0	18,750	0	18,750
	Totals	**0**	**0**	**93,750**	**0**	**0**	**93,750**	**0**	**93,750**

Description: "T/LPA: Planning, environmental documentation, utilities, ROW, design, construction and other appurtenances as necessary to redevelop the Uptown Transit Center to incorporate transit-oriented development at the transit center. "

Design Engineer: Local
Primary Project Type:
Total Project Length:
Project Program: Mid-Region MPO
Lead Agency: City of Albuquerque-ABQ Ride
Status: Active
Activity: Public Transit
Local ID: 200.7
Production Date:
Letting Date:

No location data.

Work Phase	Fund Source	Prior	2024	2025	2026	2027	4 Yr Total	Future	Total
Other		**0**	**25,625,000**	**0**	**0**	**0**	**25,625,000**	**0**	**25,625,000**
Transit (23)	RAISE	0	25,000,000	0	0	0	25,000,000	0	25,000,000
Transit (23)	5307	0	500,000	0	0	0	500,000	0	500,000
Transit (23)	LGF	0	125,000	0	0	0	125,000	0	125,000
	Totals	**0**	**25,625,000**	**0**	**0**	**0**	**25,625,000**	**0**	**25,625,000**

Description: "T/LPA: Construct bus shelters, landscaping, bike/ped access, signage, public art, and other transit enhancements. "

Design Engineer: Local
Primary Project Type:
Total Project Length:
Project Program: Mid-Region MPO
Lead Agency: City of Albuquerque-ABQ Ride
Status: Active
Activity: Public Transit
Local ID: 200.8
Production Date:
Letting Date:

No location data.

Work Phase	Fund Source	Prior	2024	2025	2026	2027	4 Yr Total	Future	Total
Other		**0**	**0**	**0**	**93,750**	**0**	**93,750**	**0**	**93,750**
Transit (23)	5307	0	0	0	75,000	0	75,000	0	75,000
Transit (23)	LGF	0	0	0	18,750	0	18,750	0	18,750
	Totals	**0**	**0**	**0**	**93,750**	**0**	**93,750**	**0**	**93,750**

Description: "T/LPA: Construct bus shelters, landscaping, bike/ped access, signage, public art, and other transit enhancements. "

Design Engineer: Local
Primary Project Type:
Total Project Length:
Project Program: Mid-Region MPO
Lead Agency: City of Albuquerque-ABQ Ride
Status: Active
Activity: Public Transit
Local ID: 200.9
Production Date:
Letting Date:

No location data.

Work Phase	Fund Source	Prior	2024	2025	2026	2027	4 Yr Total	Future	Total
Other		**0**	**0**	**0**	**0**	**93,750**	**93,750**	**0**	**93,750**
Transit (23)	5307	0	0	0	0	75,000	75,000	0	75,000
Transit (23)	LGF	0	0	0	0	18,750	18,750	0	18,750
	Totals	**0**	**0**	**0**	**0**	**93,750**	**93,750**	**0**	**93,750**

Description: "T/LPA: Capital maintenance of equipment and capital maintenance of way (track improvements, etc.), including 1% for Security, PTC debt service, and transit operations."

Design Engineer: Local
Primary Project Type:
Total Project Length:
Project Program: Mid-Region MPO
Lead Agency: Rio Metro NMRRX
Status: Active
Activity: Public Transit
Local ID: 135.3
Production Date:
Letting Date:

No location data.

Work Phase	Fund Source	Prior	2024	2025	2026	2027	4 Yr Total	Future	Total
Other		**0**	**33,802,961**	**0**	**0**	**0**	**33,802,961**	**0**	**33,802,961**
Transit (23)	5337	0	13,708,208	0	0	0	13,708,208	0	13,708,208
Transit (23)	LGF	0	3,427,052	0	0	0	3,427,052	0	3,427,052
Transit (23)	5307	0	13,334,161	0	0	0	13,334,161	0	13,334,161
Transit (23)	LGF	0	3,333,540	0	0	0	3,333,540	0	3,333,540
	Totals	**0**	**33,802,961**	**0**	**0**	**0**	**33,802,961**	**0**	**33,802,961**

Description: T/LPA: Capital maintenance of equipment and capital maintenance of way including .75% for safety and 1% for security

Design Engineer: Local
Primary Project Type:
Total Project Length:
Project Program: Mid-Region MPO
Lead Agency: Rio Metro NMRRX
Status: Active
Activity: Public Transit
Local ID: 135.4
Production Date:
Letting Date:

No location data.

Work Phase	Fund Source	Prior	2024	2025	2026	2027	4 Yr Total	Future	Total
Other		**0**	**0**	**33,999,048**	**0**	**0**	**33,999,048**	**0**	**33,999,048**
Transit (23)	5337	0	0	13,951,019	0	0	13,951,019	0	13,951,019
Transit (23)	LGF	0	0	3,487,755	0	0	3,487,755	0	3,487,755
Transit (23)	5307	0	0	13,248,219	0	0	13,248,219	0	13,248,219
Transit (23)	LGF	0	0	3,312,055	0	0	3,312,055	0	3,312,055
	Totals	**0**	**0**	**33,999,048**	**0**	**0**	**33,999,048**	**0**	**33,999,048**

Description: Capital maintenance of equipment and capital maintenance of way including 0.75% for safety and 1% for security

Design Engineer: Local
Primary Project Type: Transit
Total Project Length:
Project Program: Mid-Region MPO
Lead Agency: Rio Metro Transit Dist
Status: Active
Activity: Public Transit
Local ID: 135.5
Production Date:
Letting Date:

No location data.

Work Phase	Fund Source	Prior	2024	2025	2026	2027	4 Yr Total	Future	Total
Other		**0**	**0**	**0**	**34,200,646**	**0**	**34,200,646**	**0**	**34,200,646**
Transit (23)	5307	0	0	0	13,166,710	0	13,166,710	0	13,166,710
Transit (23)	LGF	0	0	0	3,291,678	0	3,291,678	0	3,291,678
Transit (23)	5337	0	0	0	14,193,806	0	14,193,806	0	14,193,806
Transit (23)	LGF	0	0	0	3,548,452	0	3,548,452	0	3,548,452
	Totals	**0**	**0**	**0**	**34,200,646**	**0**	**34,200,646**	**0**	**34,200,646**

Description: T/LPA: Capital maintenance of equipment and capital maintenance of way including 0.75% for safety and 1% for security

Design Engineer: Local
Primary Project Type:
Total Project Length:
Project Program: Mid-Region MPO
Lead Agency: Rio Metro NMRRX
Status: Active
Activity: Public Transit
Local ID: 135.6
Production Date:
Letting Date:

No location data.

Work Phase	Fund Source	Prior	2024	2025	2026	2027	4 Yr Total	Future	Total
Other		**0**	**0**	**0**	**0**	**33,401,971**	**33,401,971**	**0**	**33,401,971**
Transit (23)	5307	0	0	0	0	12,406,470	12,406,470	0	12,406,470
Transit (23)	LGF	0	0	0	0	3,101,617	3,101,617	0	3,101,617
Transit (23)	5337	0	0	0	0	14,315,107	14,315,107	0	14,315,107
Transit (23)	LGF	0	0	0	0	3,578,777	3,578,777	0	3,578,777
	Totals	**0**	**0**	**0**	**0**	**33,401,971**	**33,401,971**	**0**	**33,401,971**

Description: T/LPA: Capital maintenance of equipment and capital maintenance of way including 0.75% for safety and 1% for security

Design Engineer: Local
Primary Project Type:
Total Project Length:
Project Program: Mid-Region MPO
Lead Agency: Rio Metro NMRRX
Status: Active
Activity: Public Transit
Local ID: 135.7
Production Date:
Letting Date:

No location data.

Work Phase	Fund Source	Prior	2024	2025	2026	2027	4 Yr Total	Future	Total
Other		**0**	**0**	**0**	**0**	**0**	**0**	**33,980,542**	**33,980,542**
Transit (23)	5307	0	0	0	0	0	0	12,654,599	12,654,599
Transit (23)	LGF	0	0	0	0	0	0	3,163,650	3,163,650
Transit (23)	5337	0	0	0	0	0	0	14,529,834	14,529,834
Transit (23)	LGF	0	0	0	0	0	0	3,632,459	3,632,459
	Totals	**0**	**0**	**0**	**0**	**0**	**0**	**33,980,542**	**33,980,542**

Description: T/LPA: Capital maintenance of equipment and capital maintenance of way including 0.75% for safety and 1% for security

Design Engineer: Local
Primary Project Type:
Total Project Length:
Project Program: Mid-Region MPO
Lead Agency: Rio Metro NMRRX
Status: Active
Activity: Public Transit
Local ID: 135.8
Production Date:
Letting Date:

No location data.

Work Phase	Fund Source	Prior	2024	2025	2026	2027	4 Yr Total	Future	Total
Other		**0**	**0**	**0**	**0**	**0**	**0**	**34,569,341**	**34,569,341**
Transit (23)	5307	0	0	0	0	0	0	12,907,691	12,907,691
Transit (23)	LGF	0	0	0	0	0	0	3,226,923	3,226,923
Transit (23)	5337	0	0	0	0	0	0	14,747,782	14,747,782
Transit (23)	LGF	0	0	0	0	0	0	3,686,945	3,686,945
	Totals	**0**	**0**	**0**	**0**	**0**	**0**	**34,569,341**	**34,569,341**

Description: "T/LPA: Capital, operating and administrative funds for bus service in areas outside the census-defined Albuquerque and Los Lunas Urbanized areas."

Design Engineer: Local
Primary Project Type:
Total Project Length:
Project Program: Mid-Region MPO
Lead Agency: Rio Metro Transit Dist
Status: Active
Activity: Public Transit
Local ID: 151.4
Production Date:
Letting Date:

No location data.

Work Phase	Fund Source	Prior	2024	2025	2026	2027	4 Yr Total	Future	Total
Other		**0**	**2,551,156**	**0**	**0**	**0**	**2,551,156**	**0**	**2,551,156**
Transit (23)	539G	0	499,546	0	0	0	499,546	0	499,546
Transit (23)	LGF	0	124,886	0	0	0	124,886	0	124,886
Transit (23)	53O1	0	963,362	0	0	0	963,362	0	963,362
Transit (23)	LGF	0	963,362	0	0	0	963,362	0	963,362
	Totals	**0**	**2,551,156**	**0**	**0**	**0**	**2,551,156**	**0**	**2,551,156**

Description: "T/LPA: Capital, operating and administrative funds for bus service in areas outside the census-defined Albuquerque and Los Lunas Urbanized areas."

Design Engineer: Local
Primary Project Type:
Total Project Length:
Project Program: Mid-Region MPO
Lead Agency: Rio Metro Transit Dist
Status: Active
Activity: Public Transit
Local ID: 151.5
Production Date:
Letting Date:

No location data.

Work Phase	Fund Source	Prior	2024	2025	2026	2027	4 Yr Total	Future	Total
Other		**0**	**0**	**2,441,087**	**0**	**0**	**2,441,087**	**0**	**2,441,087**
Transit (23)	53O1	0	0	1,002,063	0	0	1,002,063	0	1,002,063
Transit (23)	LGF	0	0	1,002,063	0	0	1,002,063	0	1,002,063
Transit (23)	5309	0	0	349,570	0	0	349,570	0	349,570
Transit (23)	LGF	0	0	87,392	0	0	87,392	0	87,392
	Totals	**0**	**0**	**2,441,087**	**0**	**0**	**2,441,087**	**0**	**2,441,087**

Description: "T/LPA: Capital, operating and administrative funds for bus service in areas outside the census-defined Albuquerque and Los Lunas Urbanized areas. "

Design Engineer: Local
Primary Project Type:
Total Project Length:
Project Program: Mid-Region MPO
Lead Agency: Rio Metro Transit Dist
Status: Active
Activity: Public Transit
Local ID: 151.6
Production Date:
Letting Date:

No location data.

Work Phase	Fund Source	Prior	2024	2025	2026	2027	4 Yr Total	Future	Total
Other		**0**	**0**	**0**	**2,139,125**	**0**	**2,139,125**	**0**	**2,139,125**
Transit (23)	53O1	0	0	0	1,002,063	0	1,002,063	0	1,002,063
Transit (23)	LGF	0	0	0	1,002,063	0	1,002,063	0	1,002,063
Transit (23)	5309	0	0	0	108,000	0	108,000	0	108,000
Transit (23)	LGF	0	0	0	27,000	0	27,000	0	27,000
	Totals	**0**	**0**	**0**	**2,139,125**	**0**	**2,139,125**	**0**	**2,139,125**

Description: T/LPA: New FFY 2024-2029 TIP. MTB R-23-11 Approved 07-21-2023

Design Engineer: Local
Primary Project Type:
Total Project Length:
Project Program: Mid-Region MPO
Lead Agency: Rio Metro Transit Dist
Status: Active
Activity: Public Transit
Local ID: 151.7
Production Date:
Letting Date:

No location data.

Work Phase	Fund Source	Prior	2024	2025	2026	2027	4 Yr Total	Future	Total
Other		**0**	**0**	**0**	**0**	**2,840,658**	**2,840,658**	**0**	**2,840,658**
Transit (23)	53O1	0	0	0	0	1,007,367	1,007,367	0	1,007,367
Transit (23)	LGF	0	0	0	0	1,007,367	1,007,367	0	1,007,367
Transit (23)	53A1	0	0	0	0	660,739	660,739	0	660,739
Transit (23)	LGF	0	0	0	0	165,185	165,185	0	165,185
	Totals	**0**	**0**	**0**	**0**	**2,840,658**	**2,840,658**	**0**	**2,840,658**

Description: "T/LPA: Capital, operating and administrative funds for bus service in areas outside the census-defined Albuquerque and Los Lunas Urbanized areas. "

Design Engineer: Local
Primary Project Type:
Total Project Length:
Project Program: Mid-Region MPO
Lead Agency: Rio Metro Transit Dist
Status: Active
Activity: Public Transit
Local ID: 151.8
Production Date:
Letting Date:

No location data.

Work Phase	Fund Source	Prior	2024	2025	2026	2027	4 Yr Total	Future	Total
Other		**0**	**0**	**0**	**0**	**0**	**0**	**2,870,878**	**2,870,878**
Transit (23)	53O1	0	0	0	0	0	0	1,022,477	1,022,477
Transit (23)	LGF	0	0	0	0	0	0	1,022,477	1,022,477
Transit (23)	53A1	0	0	0	0	0	0	660,739	660,739
Transit (23)	LGF	0	0	0	0	0	0	165,185	165,185
	Totals	**0**	**0**	**0**	**0**	**0**	**0**	**2,870,878**	**2,870,878**

Description: "T/LPA: Capital, operating and administrative funds for bus service in areas outside the census-defined Albuquerque and Los Lunas Urbanized areas. "

Design Engineer: Local
Primary Project Type:
Total Project Length:
Project Program: Mid-Region MPO
Lead Agency: Rio Metro Transit Dist
Status: Active
Activity: Public Transit
Local ID: 151.9
Production Date:
Letting Date:

No location data.

Work Phase	Fund Source	Prior	2024	2025	2026	2027	4 Yr Total	Future	Total
Other		**0**	**0**	**0**	**0**	**0**	**0**	**2,901,552**	**2,901,552**
Transit (23)	53A1	0	0	0	0	0	0	660,739	660,739
Transit (23)	LGF	0	0	0	0	0	0	165,185	165,185
Transit (23)	53O1	0	0	0	0	0	0	1,037,814	1,037,814
Transit (23)	LGF	0	0	0	0	0	0	1,037,814	1,037,814
	Totals	**0**	**0**	**0**	**0**	**0**	**0**	**2,901,552**	**2,901,552**

Description: "T/LPA: Acquire buses, vans, support vehicles and associated equipment including fare boxes, debt service and manufacturing inspections."

Design Engineer: Local
Primary Project Type:
Total Project Length:
Project Program: Mid-Region MPO
Lead Agency: City of Albuquerque-ABQ Ride
Status: Active
Activity: Public Transit
Local ID: 154.4
Production Date:
Letting Date:

No location data.

Work Phase	Fund Source	Prior	2024	2025	2026	2027	4 Yr Total	Future	Total
Other		**0**	**30,343,114**	**0**	**0**	**0**	**30,343,114**	**0**	**30,343,114**
Transit (23)	5307	0	6,494,321	0	0	0	6,494,321	0	6,494,321
Transit (23)	LGF	0	1,146,057	0	0	0	1,146,057	0	1,146,057
Transit (23)	CRPL	0	197,741	0	0	0	197,741	0	197,741
Transit (23)	LGF	0	33,697	0	0	0	33,697	0	33,697
Transit (23)	LGF	0	2,907,945	0	0	0	2,907,945	0	2,907,945
Transit (23)	5339LN	0	1,105,933	0	0	0	1,105,933	0	1,105,933
Transit (23)	LGF	0	195,165	0	0	0	195,165	0	195,165
Transit (23)	539C	0	18,262,255	0	0	0	18,262,255	0	18,262,255
	Totals	**0**	**30,343,114**	**0**	**0**	**0**	**30,343,114**	**0**	**30,343,114**

Description: "T/LPA: Acquire buses, vans, support vehicles and associated equipment including fare boxes, debt service and manufacturing inspections."

Design Engineer: Local
Primary Project Type:
Total Project Length:
Project Program: Mid-Region MPO
Lead Agency: City of Albuquerque-ABQ Ride
Status: Active
Activity: Public Transit
Local ID: 154.5
Production Date:
Letting Date:

No location data.

Work Phase	Fund Source	Prior	2024	2025	2026	2027	4 Yr Total	Future	Total
Other		**0**	**0**	**289,302**	**0**	**0**	**289,302**	**0**	**289,302**
Transit (23)	CRPL	0	0	247,180	0	0	247,180	0	247,180
Transit (23)	LGF	0	0	42,122	0	0	42,122	0	42,122
	Totals	**0**	**0**	**289,302**	**0**	**0**	**289,302**	**0**	**289,302**

Description: "T/LPA: Aquire buses, vans, support vehicles and associated equipment including fare boxes, debt service and manufacturing inspections. "

Design Engineer: Local
Primary Project Type:
Total Project Length:
Project Program: Mid-Region MPO
Lead Agency: City of Albuquerque-ABQ Ride
Status: Active
Activity: Public Transit
Local ID: 154.6
Production Date:
Letting Date:

No location data.

Work Phase	Fund Source	Prior	2024	2025	2026	2027	4 Yr Total	Future	Total
Other		**0**	**0**	**0**	**9,289,636**	**0**	**9,289,636**	**0**	**9,289,636**
Transit (23)	537O	0	0	0	6,025,000	0	6,025,000	0	6,025,000
Transit (23)	LGF	0	0	0	1,063,235	0	1,063,235	0	1,063,235
Transit (23)	539B	0	0	0	1,250,000	0	1,250,000	0	1,250,000
Transit (23)	LGF	0	0	0	220,588	0	220,588	0	220,588
Transit (23)	CRPL	0	0	0	624,407	0	624,407	0	624,407
Transit (23)	LGF	0	0	0	106,406	0	106,406	0	106,406
	Totals	**0**	**0**	**0**	**9,289,636**	**0**	**9,289,636**	**0**	**9,289,636**

Description: "T/LPA: Aquire buses, vans, support vehicles and associated equipment including fare boxes, debt service and manufacturing inspections. "

Design Engineer: Local
Primary Project Type:
Total Project Length:
Project Program: Mid-Region MPO
Lead Agency: City of Albuquerque-ABQ Ride
Status: Active
Activity: Public Transit
Local ID: 154.7
Production Date:
Letting Date:

No location data.

Work Phase	Fund Source	Prior	2024	2025	2026	2027	4 Yr Total	Future	Total
Other		**0**	**0**	**0**	**0**	**10,734,525**	**10,734,525**	**0**	**10,734,525**
Transit (23)	STPL	0	0	0	0	1,858,920	1,858,920	0	1,858,920
Transit (23)	LGF	0	0	0	0	316,782	316,782	0	316,782
Transit (23)	537O	0	0	0	0	6,025,000	6,025,000	0	6,025,000
Transit (23)	LGF	0	0	0	0	1,063,235	1,063,235	0	1,063,235
Transit (23)	539B	0	0	0	0	1,250,000	1,250,000	0	1,250,000
Transit (23)	LGF	0	0	0	0	220,588	220,588	0	220,588
	Totals	**0**	**0**	**0**	**0**	**10,734,525**	**10,734,525**	**0**	**10,734,525**

Description: "T/LPA: Aquire buses, vans, support vehicles and associated equipment including fare boxes, debt service and manufacturing inspections. "

Design Engineer: Local
Primary Project Type:
Total Project Length:
Project Program: Mid-Region MPO
Lead Agency: City of Albuquerque-ABQ Ride
Status: Active
Activity: Public Transit
Local ID: 154.8
Production Date:
Letting Date:

No location data.

Work Phase	Fund Source	Prior	2024	2025	2026	2027	4 Yr Total	Future	Total
Other		**0**	**0**	**0**	**0**	**0**	**0**	**10,815,520**	**10,815,520**
Transit (23)	539B	0	0	0	0	0	0	1,250,001	1,250,001
Transit (23)	LGF	0	0	0	0	0	0	220,588	220,588
Transit (23)	CRPL	0	0	0	0	0	0	1,928,120	1,928,120
Transit (23)	LGF	0	0	0	0	0	0	328,575	328,575
Transit (23)	537O	0	0	0	0	0	0	6,025,001	6,025,001
Transit (23)	LGF	0	0	0	0	0	0	1,063,235	1,063,235
	Totals	**0**	**0**	**0**	**0**	**0**	**0**	**10,815,520**	**10,815,520**

Description: "T/LPA: Aquire buses, vans, support vehicles and associated equipment including fare boxes, debt service and manufacturing inspections. "

Design Engineer: Local
Primary Project Type:
Total Project Length:
Project Program: Mid-Region MPO
Lead Agency: City of Albuquerque-ABQ Ride
Status: Active
Activity: Public Transit
Local ID: 154.9
Production Date:
Letting Date:

No location data.

Work Phase	Fund Source	Prior	2024	2025	2026	2027	4 Yr Total	Future	Total
Other		**0**	**0**	**0**	**0**	**0**	**0**	**10,815,520**	**10,815,520**
Transit (23)	CRPL	0	0	0	0	0	0	1,928,120	1,928,120
Transit (23)	LGF	0	0	0	0	0	0	328,575	328,575
Transit (23)	537O	0	0	0	0	0	0	6,025,001	6,025,001
Transit (23)	LGF	0	0	0	0	0	0	1,063,235	1,063,235
Transit (23)	539B	0	0	0	0	0	0	1,250,001	1,250,001
Transit (23)	LGF	0	0	0	0	0	0	220,588	220,588
	Totals	**0**	**0**	**0**	**0**	**0**	**0**	**10,815,520**	**10,815,520**

Description: T/LPA: Operating assistance for the New Mexico Rail Runner Express

Design Engineer: Local
Primary Project Type:
Total Project Length:
Project Program: Mid-Region MPO
Lead Agency: Rio Metro Transit Dist
Status: Active
Activity: Public Transit
Local ID: 219.4
Production Date:
Letting Date:

No location data.

Work Phase	Fund Source	Prior	2024	2025	2026	2027	4 Yr Total	Future	Total
Other		**0**	**2,340,824**	**0**	**0**	**0**	**2,340,824**	**0**	**2,340,824**
Transit (23)	CQX	0	2,000,000	0	0	0	2,000,000	0	2,000,000
Transit (23)	LGF	0	340,824	0	0	0	340,824	0	340,824
	Totals	**0**	**2,340,824**	**0**	**0**	**0**	**2,340,824**	**0**	**2,340,824**

Description: T/LPA: Operating assistance for the New Mexico Rail Runner Express

Design Engineer: Local
Primary Project Type: Transit
Total Project Length:
Project Program: Mid-Region MPO
Lead Agency: Rio Metro NMRRX
Status: Active
Activity: Public Transit
Local ID: 219.5
Production Date:
Letting Date:

No location data.

Work Phase	Fund Source	Prior	2024	2025	2026	2027	4 Yr Total	Future	Total
Other		**0**	**0**	**5,852,060**	**0**	**0**	**5,852,060**	**0**	**5,852,060**
Transit (23)	CQX	0	0	5,000,000	0	0	5,000,000	0	5,000,000
Transit (23)	LGF	0	0	852,060	0	0	852,060	0	852,060
	Totals	**0**	**0**	**5,852,060**	**0**	**0**	**5,852,060**	**0**	**5,852,060**

Description: T/LPA: Operating assistance for the New Mexico Rail Runner Express

Design Engineer: Local
Primary Project Type:
Total Project Length:
Project Program: Mid-Region MPO
Lead Agency: Rio Metro NMRRX
Status: Active
Activity: Public Transit
Local ID: 219.6
Production Date:
Letting Date:

No location data.

Work Phase	Fund Source	Prior	2024	2025	2026	2027	4 Yr Total	Future	Total
Other		**0**	**0**	**0**	**5,852,060**	**0**	**5,852,060**	**0**	**5,852,060**
Transit (23)	CQX	0	0	0	5,000,000	0	5,000,000	0	5,000,000
Transit (23)	LGF	0	0	0	852,060	0	852,060	0	852,060
	Totals	**0**	**0**	**0**	**5,852,060**	**0**	**5,852,060**	**0**	**5,852,060**

Description: T/LPA: Operating assistance for the New Mexico Rail Runner Express

Design Engineer: Local
Primary Project Type:
Total Project Length:
Project Program: Mid-Region MPO
Lead Agency: Rio Metro NMRRX
Status: Active
Activity: Public Transit
Local ID: 219.7
Production Date:
Letting Date:

No location data.

Work Phase	Fund Source	Prior	2024	2025	2026	2027	4 Yr Total	Future	Total
Other		**0**	**0**	**0**	**0**	**4,365,994**	**4,365,994**	**0**	**4,365,994**
Transit (23)	CQX	0	0	0	0	3,730,305	3,730,305	0	3,730,305
Transit (23)	LGF	0	0	0	0	635,689	635,689	0	635,689
	Totals	**0**	**0**	**0**	**0**	**4,365,994**	**4,365,994**	**0**	**4,365,994**

Description: T/LPA: Operating assistance for the New Mexico Rail Runner Express

Design Engineer: Public Agency
Primary Project Type:
Total Project Length:
Project Program: Mid-Region MPO
Lead Agency: Rio Metro NMRRX
Status: Active
Activity: Public Transit
Local ID: 219.8
Production Date:
Letting Date:

No location data.

Work Phase	Fund Source	Prior	2024	2025	2026	2027	4 Yr Total	Future	Total
Other		**0**	**0**	**0**	**0**	**0**	**0**	**5,852,060**	**5,852,060**
Transit (23)	CQX	0	0	0	0	0	0	5,000,000	5,000,000
Transit (23)	LGF	0	0	0	0	0	0	852,060	852,060
	Totals	**0**	**0**	**0**	**0**	**0**	**0**	**5,852,060**	**5,852,060**

Description: "T/LPA: Capital, operating & administrative funds for bus and rail services for the Los Lunas Small Urban Area."

Design Engineer: Local
Primary Project Type:
Total Project Length:
Project Program: Mid-Region MPO
Lead Agency: Rio Metro Transit Dist
Status: Active
Activity: Public Transit
Local ID: 139
Production Date:
Letting Date:

No location data.

Work Phase	Fund Source	Prior	2024	2025	2026	2027	4 Yr Total	Future	Total
Other		**0**	**2,022,125**	**0**	**0**	**0**	**2,022,125**	**0**	**2,022,125**
Transit (23)	537O	0	975,661	0	0	0	975,661	0	975,661
Transit (23)	LGF	0	975,661	0	0	0	975,661	0	975,661
Transit (23)	SUBS	0	56,642	0	0	0	56,642	0	56,642
Transit (23)	LGF	0	14,161	0	0	0	14,161	0	14,161
	Totals	**0**	**2,022,125**	**0**	**0**	**0**	**2,022,125**	**0**	**2,022,125**

Description: "T/LPA: Capital, operating & administrative funds for bus and rail services for the Los Lunas Small Urban Area"

Design Engineer: Local
Primary Project Type:
Total Project Length:
Project Program: Mid-Region MPO
Lead Agency: Rio Metro Transit Dist
Status: Active
Activity: Public Transit
Local ID: 139.1
Production Date:
Letting Date:

No location data.

Work Phase	Fund Source	Prior	2024	2025	2026	2027	4 Yr Total	Future	Total
Other		**0**	**0**	**2,085,438**	**0**	**0**	**2,085,438**	**0**	**2,085,438**
Transit (23)	539G	0	0	62,216	0	0	62,216	0	62,216
Transit (23)	LGF	0	0	15,554	0	0	15,554	0	15,554
Transit (23)	537O	0	0	1,003,834	0	0	1,003,834	0	1,003,834
Transit (23)	LGF	0	0	1,003,834	0	0	1,003,834	0	1,003,834
	Totals	**0**	**0**	**2,085,438**	**0**	**0**	**2,085,438**	**0**	**2,085,438**

Description: "T/LPA: Capital, operating & administrative funds for bus and rail services for the Los Lunas Small Urban Area. "

Design Engineer: Local
Primary Project Type:
Total Project Length:
Project Program: Mid-Region MPO
Lead Agency: Rio Metro Transit Dist
Status: Active
Activity: Public Transit
Local ID: 139.2
Production Date:
Letting Date:

No location data.

Work Phase	Fund Source	Prior	2024	2025	2026	2027	4 Yr Total	Future	Total
Other		**0**	**0**	**0**	**2,157,625**	**0**	**2,157,625**	**0**	**2,157,625**
Transit (23)	537O	0	0	0	1,038,204	0	1,038,204	0	1,038,204
Transit (23)	LGF	0	0	0	1,038,204	0	1,038,204	0	1,038,204
Transit (23)	539G	0	0	0	64,974	0	64,974	0	64,974
Transit (23)	LGF	0	0	0	16,243	0	16,243	0	16,243
	Totals	**0**	**0**	**0**	**2,157,625**	**0**	**2,157,625**	**0**	**2,157,625**

Description: "T/LPA: Capital, operating & administrative funds for bus and rail services for the Los Lunas Small Urban Area. "

Design Engineer: Local
Primary Project Type:
Total Project Length:
Project Program: Mid-Region MPO
Lead Agency: Rio Metro Transit Dist
Status: Active
Activity: Public Transit
Local ID: 139.4
Production Date:
Letting Date:

No location data.

Work Phase	Fund Source	Prior	2024	2025	2026	2027	4 Yr Total	Future	Total
Other		**0**	**0**	**0**	**0**	**2,320,540**	**2,320,540**	**0**	**2,320,540**
Transit (23)	537O	0	0	0	0	1,120,315	1,120,315	0	1,120,315
Transit (23)	LGF	0	0	0	0	1,120,315	1,120,315	0	1,120,315
Transit (23)	539B	0	0	0	0	63,928	63,928	0	63,928
Transit (23)	LGF	0	0	0	0	15,982	15,982	0	15,982
	Totals	**0**	**0**	**0**	**0**	**2,320,540**	**2,320,540**	**0**	**2,320,540**

Description: "T/LPA: Capital, operating & administrative funds for bus and rail services for the Los Lunas Small Urban Area. "

Design Engineer: Local
Primary Project Type:
Total Project Length:
Project Program: Mid-Region MPO
Lead Agency: Rio Metro Transit Dist
Status: Active
Activity: Public Transit
Local ID: 139.5
Production Date:
Letting Date:

No location data.

Work Phase	Fund Source	Prior	2024	2025	2026	2027	4 Yr Total	Future	Total
Other		**0**	**0**	**0**	**0**	**0**	**0**	**2,366,953**	**2,366,953**
Transit (23)	537O	0	0	0	0	0	0	1,142,722	1,142,722
Transit (23)	LGF	0	0	0	0	0	0	1,142,722	1,142,722
Transit (23)	539B	0	0	0	0	0	0	65,207	65,207
Transit (23)	LGF	0	0	0	0	0	0	16,302	16,302
	Totals	**0**	**0**	**0**	**0**	**0**	**0**	**2,366,953**	**2,366,953**

Description: "T/LPA: Capital, operating & administrative funds for bus and rail services for the Los Lunas Small Urban Area. "

Design Engineer: Local
Primary Project Type:
Total Project Length:
Project Program: Mid-Region MPO
Lead Agency: Rio Metro Transit Dist
Status: Active
Activity: Public Transit
Local ID: 139.6
Production Date:
Letting Date:

No location data.

Work Phase	Fund Source	Prior	2024	2025	2026	2027	4 Yr Total	Future	Total
Other		**0**	**0**	**0**	**0**	**0**	**0**	**2,414,291**	**2,414,291**
Transit (23)	537O	0	0	0	0	0	0	1,165,576	1,165,576
Transit (23)	LGF	0	0	0	0	0	0	1,165,576	1,165,576
Transit (23)	539B	0	0	0	0	0	0	66,511	66,511
Transit (23)	LGF	0	0	0	0	0	0	16,628	16,628
	Totals	**0**	**0**	**0**	**0**	**0**	**0**	**2,414,291**	**2,414,291**

Description: "T/LPA: Provide transit services, which may include demand taxi, circulators, vanpool programs, etc., operating within or connecting to the Albuquerque Urbanized Area."

Design Engineer: J. Miguel Archuleta
Primary Project Type:
Total Project Length:
Project Program: Mid-Region MPO
Lead Agency: Rio Metro Transit Dist
Status: Active
Activity: Public Transit
Local ID: 140
Production Date:
Letting Date:

No location data.

Work Phase	Fund Source	Prior	2024	2025	2026	2027	4 Yr Total	Future	Total
Construction Engineering		**0**	**0**	**0**	**0**	**0**	**0**	**0**	**0**
Construction Engineering (17)	537O	0	0	0	0	0	0	0	0
	Totals	**0**	**0**	**0**	**0**	**0**	**0**	**0**	**0**

Description: "T/LPA: Provide transit services, which may include demand taxi, circulators, vanpool programs, etc., operating within or connecting to the Albuquerque Urbanized Area."

Design Engineer: Local
Primary Project Type:
Total Project Length:
Project Program: Mid-Region MPO
Lead Agency: Rio Metro Transit Dist
Status: Active
Activity: Public Transit
Local ID: 140.1
Production Date:
Letting Date:

No location data.

Work Phase	Fund Source	Prior					4 Yr Total	Future	Total
	Totals								

Description: "T/LPA: Rehabilitate, upgrade and expand transit technologies."

Design Engineer: Local
Primary Project Type:
Total Project Length:
Project Program: Mid-Region MPO
Lead Agency: City of Albuquerque-ABQ Ride
Status: Active
Activity: Public Transit
Local ID: 155
Production Date:
Letting Date:

No location data.

Work Phase	Fund Source	Prior	2024	2025	2026	2027	4 Yr Total	Future	Total
Other		**0**	**0**	**500,000**	**0**	**0**	**500,000**	**0**	**500,000**
Transit (23)	537O	0	0	400,000	0	0	400,000	0	400,000
Transit (23)	LGF	0	0	100,000	0	0	100,000	0	100,000
	Totals	**0**	**0**	**500,000**	**0**	**0**	**500,000**	**0**	**500,000**

Description: "T/LPA: Rehabilitate, upgrade and expand transit technologies.
"

Design Engineer: Local
Primary Project Type:
Total Project Length:
Project Program: Mid-Region MPO
Lead Agency: City of Albuquerque-ABQ Ride
Status: Active
Activity: Public Transit
Local ID: 155.1
Production Date:
Letting Date:

No location data.

Work Phase	Fund Source	Prior	2024	2025	2026	2027	4 Yr Total	Future	Total
Other		**0**	**1,085,206**	**0**	**0**	**0**	**1,085,206**	**0**	**1,085,206**
Transit (23)	537O	0	400,000	0	0	0	400,000	0	400,000
Transit (23)	LGF	0	100,000	0	0	0	100,000	0	100,000
Transit (23)	STPL	0	500,000	0	0	0	500,000	0	500,000
Transit (23)	LGF	0	85,206	0	0	0	85,206	0	85,206
	Totals	**0**	**1,085,206**	**0**	**0**	**0**	**1,085,206**	**0**	**1,085,206**

Description: "T/LPA: Rehabilitate, upgrade and expand transit technologies.
"

Design Engineer: Local
Primary Project Type:
Total Project Length:
Project Program: Mid-Region MPO
Lead Agency: City of Albuquerque-ABQ Ride
Status: Active
Activity: Public Transit
Local ID: 155.2
Production Date:
Letting Date:

No location data.

Work Phase	Fund Source	Prior	2024	2025	2026	2027	4 Yr Total	Future	Total
Other		**0**	**0**	**0**	**500,000**	**0**	**500,000**	**0**	**500,000**
Transit (23)	537O	0	0	0	400,000	0	400,000	0	400,000
Transit (23)	LGF	0	0	0	100,000	0	100,000	0	100,000
	Totals	**0**	**0**	**0**	**500,000**	**0**	**500,000**	**0**	**500,000**

Description: "T/LPA: Rehabilitate, upgrade and expand transit technologies.
"

Design Engineer: Local
Primary Project Type:
Total Project Length:
Project Program: Mid-Region MPO
Lead Agency: City of Albuquerque-ABQ Ride
Status: Active
Activity: Public Transit
Local ID:
Production Date:
Letting Date:

No location data.

Work Phase	Fund Source	Prior	2024	2025	2026	2027	4 Yr Total	Future	Total
Other		**0**	**0**	**0**	**0**	**500,000**	**500,000**	**0**	**500,000**
Transit (23)	537O	0	0	0	0	400,000	400,000	0	400,000
Transit (23)	LGF	0	0	0	0	100,000	100,000	0	100,000
	Totals	**0**	**0**	**0**	**0**	**500,000**	**500,000**	**0**	**500,000**

Description: "T/LPA: Rehabilitate, upgrade and expand transit technologies.
"

Design Engineer: Local
Primary Project Type:
Total Project Length:
Project Program: Mid-Region MPO
Lead Agency: City of Albuquerque-ABQ Ride
Status: Active
Activity: Public Transit
Local ID: 155.4
Production Date:
Letting Date:

No location data.

Work Phase	Fund Source	Prior	2024	2025	2026	2027	4 Yr Total	Future	Total
Other		**0**	**0**	**0**	**0**	**0**	**0**	**500,000**	**500,000**
Transit (23)	537O	0	0	0	0	0	0	400,000	400,000
Transit (23)	LGF	0	0	0	0	0	0	100,000	100,000
	Totals	**0**	**0**	**0**	**0**	**0**	**0**	**500,000**	**500,000**

Description: "T/LPA: Rehabilitate, upgrade and expand transit technologies.
"

Design Engineer: Local
Primary Project Type:
Total Project Length:
Project Program: Mid-Region MPO
Lead Agency: City of Albuquerque-ABQ Ride
Status: Active
Activity: Public Transit
Local ID: 155.5
Production Date:
Letting Date:

No location data.

Work Phase	Fund Source	Prior	2024	2025	2026	2027	4 Yr Total	Future	Total
Other		**0**	**0**	**0**	**0**	**0**	**0**	**500,000**	**500,000**
Transit (23)	537O	0	0	0	0	0	0	400,000	400,000
Transit (23)	LGF	0	0	0	0	0	0	100,000	100,000
	Totals	**0**	**0**	**0**	**0**	**0**	**0**	**500,000**	**500,000**

Description: "T/LPA: Plan, design, acquire land for, and construct the NMRX Maintenance Facility, including all appurtenances necessary for servicing and maintaining rolling stock."

Design Engineer: J. Miguel Archuleta
Primary Project Type:
Total Project Length:
Project Program: Mid-Region MPO
Lead Agency: Rio Metro NMRRX
Status: Active
Activity: Public Transit
Local ID:
Production Date:
Letting Date:

No location data.

Work Phase	Fund Source	Prior	2024	2025	2026	2027	4 Yr Total	Future	Total
Other		**3,751,250**	**5,353,053**	**35,818,207**	**10,587,298**	**0**	**51,758,558**	**0**	**55,509,808**
Transit (23)	FDST	3,001,000	0	0	0	0	0	0	3,001,000
Transit (23)	LGF	750,250	0	0	0	0	0	0	750,250
Transit (23)	CRPF	0	2,250,000	0	0	0	2,250,000	0	2,250,000
Transit (23)	LGF	0	383,427	0	0	0	383,427	0	383,427
Transit (23)	CRPL	0	2,323,648	0	0	0	2,323,648	0	2,323,648
Transit (23)	LGF	0	395,978	0	0	0	395,978	0	395,978
Transit (23)	CRPF	0	0	3,000,000	0	0	3,000,000	0	3,000,000
Transit (23)	LGF	0	0	511,236	0	0	511,236	0	511,236
Transit (23)	CRPL	0	0	2,323,648	0	0	2,323,648	0	2,323,648
Transit (23)	LGF	0	0	395,978	0	0	395,978	0	395,978
Transit (23)	RAISE	0	0	22,477,133	0	0	22,477,133	0	22,477,133
Transit (23)	NMMF	0	0	5,619,284	0	0	5,619,284	0	5,619,284
Transit (23)	STPL	0	0	1,273,849	0	0	1,273,849	0	1,273,849
Transit (23)	LGF	0	0	217,079	0	0	217,079	0	217,079
Transit (23)	LOCC	0	0	0	2,000,000	0	2,000,000	0	2,000,000
Transit (23)	STPL	0	0	0	4,132,435	0	4,132,435	0	4,132,435
Transit (23)	LGF	0	0	0	704,216	0	704,216	0	704,216
Transit (23)	CRPL	0	0	0	1,946,421	0	1,946,421	0	1,946,421
Transit (23)	LGF	0	0	0	331,693	0	331,693	0	331,693
Transit (23)	LOCC	0	0	0	1,472,533	0	1,472,533	0	1,472,533
	Totals	**3,751,250**	**5,353,053**	**35,818,207**	**10,587,298**	**0**	**51,758,558**	**0**	**55,509,808**

Description: "T/LPA: Construct bus shelters, landscaping, bike/ped access, signage, public art, and other transit enhancements. "

Design Engineer: Local
Primary Project Type:
Total Project Length:
Project Program: Mid-Region MPO
Lead Agency: City of Albuquerque-ABQ Ride
Status: Active
Activity: Public Transit
Local ID: 500
Production Date:
Letting Date:

No location data.

Work Phase	Fund Source	Prior	2024	2025	2026	2027	4 Yr Total	Future	Total
Other		**0**	**0**	**0**	**0**	**0**	**0**	**93,750**	**93,750**
Transit (23)	5307	0	0	0	0	0	0	75,000	75,000
Transit (23)	LGF	0	0	0	0	0	0	18,750	18,750
	Totals	**0**	**0**	**0**	**0**	**0**	**0**	**93,750**	**93,750**

Description: "T/LPA: Construct bus shelters, landscaping, bike/ped access, signage, public art, and other transit enhancements. "

Design Engineer: Local
Primary Project Type:
Total Project Length:
Project Program: Mid-Region MPO
Lead Agency: City of Albuquerque-ABQ Ride
Status: Active
Activity: Public Transit
Local ID: 500.1
Production Date:
Letting Date:

No location data.

Work Phase	Fund Source	Prior	2024	2025	2026	2027	4 Yr Total	Future	Total
Other		**0**	**0**	**0**	**0**	**0**	**0**	**93,750**	**93,750**
Transit (23)	5307	0	0	0	0	0	0	75,000	75,000
Transit (23)	LGF	0	0	0	0	0	0	18,750	18,750
	Totals	**0**	**0**	**0**	**0**	**0**	**0**	**93,750**	**93,750**

Description: T/LPA: Rehabilitate & remodel transit facilities.

Design Engineer: Local
Primary Project Type:
Total Project Length:
Project Program: Mid-Region MPO
Lead Agency: City of Albuquerque-ABQ Ride
Status: Active
Activity: Public Transit
Local ID:
Production Date:
Letting Date:

No location data.

Work Phase	Fund Source	Prior	2024	2025	2026	2027	4 Yr Total	Future	Total
Other		**0**	**0**	**0**	**0**	**0**	**0**	**1,562,500**	**1,562,500**
Transit (23)	5307	0	0	0	0	0	0	1,250,000	1,250,000
Transit (23)	LGF	0	0	0	0	0	0	312,500	312,500
	Totals	**0**	**0**	**0**	**0**	**0**	**0**	**1,562,500**	**1,562,500**

Description: T/LPA: Acquisition & installation of security-related equipment.

Design Engineer: Local
Primary Project Type:
Total Project Length:
Project Program: Mid-Region MPO
Lead Agency: City of Albuquerque-ABQ Ride
Status: Active
Activity: Public Transit
Local ID: 433.3
Production Date:
Letting Date:

No location data.

Work Phase	Fund Source	Prior	2024	2025	2026	2027	4 Yr Total	Future	Total
Other		**0**	**0**	**0**	**0**	**0**	**0**	**125,000**	**125,000**
Transit (23)	5307	0	0	0	0	0	0	100,000	100,000
Transit (23)	LGF	0	0	0	0	0	0	25,000	25,000
	Totals	**0**	**0**	**0**	**0**	**0**	**0**	**125,000**	**125,000**

Description: T/LPA: Acquisition & installation of security related equipment.

Design Engineer: Local
Primary Project Type:
Total Project Length:
Project Program: Mid-Region MPO
Lead Agency: City of Albuquerque-ABQ Ride
Status: Active
Activity: Public Transit
Local ID: 433.4
Production Date:
Letting Date:

No location data.

Work Phase	Fund Source	Prior	2024	2025	2026	2027	4 Yr Total	Future	Total
Other		**0**	**0**	**0**	**0**	**0**	**0**	**125,000**	**125,000**
Transit (23)	5307	0	0	0	0	0	0	100,000	100,000
Transit (23)	LGF	0	0	0	0	0	0	25,000	25,000
	Totals	**0**	**0**	**0**	**0**	**0**	**0**	**125,000**	**125,000**

Description: "T/LPA: Facilities & Operations Planning. Includes short, medium and long range planning activities. "

Design Engineer: Local
Primary Project Type:
Total Project Length:
Project Program: Mid-Region MPO
Lead Agency: City of Albuquerque-ABQ Ride
Status: Active
Activity: Public Transit
Local ID: 177.1
Production Date:
Letting Date:

No location data.

Work Phase	Fund Source	Prior	2024	2025	2026	2027	4 Yr Total	Future	Total
Other		**0**	**0**	**0**	**0**	**0**	**0**	**2,500,000**	**2,500,000**
Transit (23)	537O	0	0	0	0	0	0	2,000,000	2,000,000
Transit (23)	LGF	0	0	0	0	0	0	500,000	500,000
	Totals	**0**	**0**	**0**	**0**	**0**	**0**	**2,500,000**	**2,500,000**

Description: "T/LPA: Facilities & Operations Planning. Includes short, medium and long range planning activities. "

Design Engineer: Local
Primary Project Type:
Total Project Length:
Project Program: Mid-Region MPO
Lead Agency: City of Albuquerque-ABQ Ride
Status: Active
Activity: Public Transit
Local ID: 177.2
Production Date:
Letting Date:

No location data.

Work Phase	Fund Source	Prior	2024	2025	2026	2027	4 Yr Total	Future	Total
Other		**0**	**0**	**0**	**0**	**0**	**0**	**2,500,000**	**2,500,000**
Transit (23)	537O	0	0	0	0	0	0	2,000,000	2,000,000
Transit (23)	LGF	0	0	0	0	0	0	500,000	500,000
	Totals	**0**	**0**	**0**	**0**	**0**	**0**	**2,500,000**	**2,500,000**

Description: "T/LPA: Capital, operating and administrative funds for bus services for the Albuquerque Urbanized Area (FY2021-FY2025 Alloc)"

Design Engineer: Public Agency
Primary Project Type:
Total Project Length:
Project Program: Mid-Region MPO
Lead Agency: Rio Metro Transit Dist
Status: Active
Activity: Public Transit
Local ID: 177.3
Production Date:
Letting Date:

No location data.

Work Phase	Fund Source	Prior	2024	2025	2026	2027	4 Yr Total	Future	Total
Other		**0**	**0**	**7,240,242**	**0**	**0**	**7,240,242**	**0**	**7,240,242**
Transit (23)	537O	0	0	3,620,121	0	0	3,620,121	0	3,620,121
Transit (23)	LGF	0	0	3,620,121	0	0	3,620,121	0	3,620,121
	Totals	**0**	**0**	**7,240,242**	**0**	**0**	**7,240,242**	**0**	**7,240,242**

Description: Capital, operating and administrative funds for bus services for the Albuquerque Urbanized Area

Design Engineer: Public Agency
Primary Project Type: Transit
Total Project Length:
Project Program: Mid-Region MPO
Lead Agency: Rio Metro Transit Dist
Status: Active
Activity: Public Transit
Local ID: 177.4
Production Date:
Letting Date:

No location data.

Work Phase	Fund Source	Prior	2024	2025	2026	2027	4 Yr Total	Future	Total
Other		**0**	**0**	**0**	**1,741,002**	**0**	**1,741,002**	**0**	**1,741,002**
Transit (23)	537O	0	0	0	690,501	0	690,501	0	690,501
Transit (23)	LGF	0	0	0	690,501	0	690,501	0	690,501
Transit (23)	5307	0	0	0	288,000	0	288,000	0	288,000
Transit (23)	LGF	0	0	0	72,000	0	72,000	0	72,000
	Totals	**0**	**0**	**0**	**1,741,002**	**0**	**1,741,002**	**0**	**1,741,002**

Description: "T/LPA: Capital, operating and administrative funds for bus services for the Albuquerque Urbanized Area"

Design Engineer: Public Agency
Primary Project Type:
Total Project Length:
Project Program: Mid-Region MPO
Lead Agency: Rio Metro Transit Dist
Status: Active
Activity: Public Transit
Local ID: 177.5
Production Date:
Letting Date:

No location data.

Work Phase	Fund Source	Prior	2024	2025	2026	2027	4 Yr Total	Future	Total
Other		**0**	**0**	**0**	**0**	**1,079,598**	**1,079,598**	**0**	**1,079,598**
Transit (23)	537O	0	0	0	0	539,799	539,799	0	539,799
Transit (23)	LGF	0	0	0	0	539,799	539,799	0	539,799
	Totals	**0**	**0**	**0**	**0**	**1,079,598**	**1,079,598**	**0**	**1,079,598**

Description: "T/LPA: Capital, operating and administrative funds for bus services for the Albuquerque Urbanized Area"

Design Engineer: Public Agency
Primary Project Type:
Total Project Length:
Project Program: Mid-Region MPO
Lead Agency: Rio Metro Transit Dist
Status: Active
Activity: Public Transit
Local ID: 177.6
Production Date:
Letting Date:

No location data.

Work Phase	Fund Source	Prior	2024	2025	2026	2027	4 Yr Total	Future	Total
Other		**0**	**0**	**0**	**0**	**0**	**0**	**1,101,190**	**1,101,190**
Transit (23)	537O	0	0	0	0	0	0	550,595	550,595
Transit (23)	LGF	0	0	0	0	0	0	550,595	550,595
	Totals	**0**	**0**	**0**	**0**	**0**	**0**	**1,101,190**	**1,101,190**

Description: "Capital, operating and administrative funds for bus services for the Albuquerque Urbanized Area"

Design Engineer: Public Agency
Primary Project Type:
Total Project Length:
Project Program: Mid-Region MPO
Lead Agency: Rio Metro Transit Dist
Status: Active
Activity: Public Transit
Local ID: 177.7
Production Date:
Letting Date:

No location data.

Work Phase	Fund Source	Prior	2024	2025	2026	2027	4 Yr Total	Future	Total
Other		**0**	**0**	**0**	**0**	**0**	**0**	**1,123,214**	**1,123,214**
Transit (23)	537O	0	0	0	0	0	0	561,607	561,607
Transit (23)	LGF	0	0	0	0	0	0	561,607	561,607
	Totals	**0**	**0**	**0**	**0**	**0**	**0**	**1,123,214**	**1,123,214**

Description: Operating assistance for the microtransit/paratransit co-mingled service.

Design Engineer: David Armijo
Primary Project Type:
Total Project Length:
Project Program: El Paso MPO
Lead Agency: South Central Regional Transit District
Status: Active
Activity: Public Transit
Local ID: T617A
Production Date:
Letting Date:

No location data.

Work Phase	Fund Source	Prior	2024	2025	2026	2027	4 Yr Total	Future	Total
Other		**0**	**0**	**0**	**150,000**	**0**	**150,000**	**0**	**150,000**
Transit (23)	537O	0	0	0	75,000	0	75,000	0	75,000
Transit (23)	LGF	0	0	0	75,000	0	75,000	0	75,000
	Totals	**0**	**0**	**0**	**150,000**	**0**	**150,000**	**0**	**150,000**

Description: Preventative maintenance and maintenance staffing costs for FY 2025.

Design Engineer: David Armijo
Primary Project Type:
Total Project Length:
Project Program: El Paso MPO
Lead Agency: South Central Regional Transit District
Status: Active
Activity: Public Transit
Local ID: T617B
Production Date:
Letting Date:

No location data.

Work Phase	Fund Source	Prior	2024	2025	2026	2027	4 Yr Total	Future	Total
Other		**0**	**0**	**0**	**556,000**	**0**	**556,000**	**0**	**556,000**
Transit (23)	LGF	0	0	0	278,000	0	278,000	0	278,000
Transit (23)	537O	0	0	0	278,000	0	278,000	0	278,000
	Totals	**0**	**0**	**0**	**556,000**	**0**	**556,000**	**0**	**556,000**

Description: Funding will assist in the purchase of microtransit dispatching software and onboard electronic equipment for existing vehicles.

Design Engineer: David Armijo
Primary Project Type:
Total Project Length:
Project Program: El Paso MPO
Lead Agency: South Central Regional Transit District
Status: Active
Activity: Public Transit
Local ID: T617C
Production Date:
Letting Date:

No location data.

Work Phase	Fund Source	Prior	2024	2025	2026	2027	4 Yr Total	Future	Total
Other		**0**	**0**	**0**	**100,000**	**0**	**100,000**	**0**	**100,000**
Transit (23)	LGF	0	0	0	20,000	0	20,000	0	20,000
Transit (23)	5307	0	0	0	80,000	0	80,000	0	80,000
	Totals	**0**	**0**	**0**	**100,000**	**0**	**100,000**	**0**	**100,000**

Description: This project will fund expansion of the existing Sunland Park Maintenance Facility to add a third bay and pull-through doors.

Design Engineer: David Armijo
Primary Project Type:
Total Project Length:
Project Program: El Paso MPO
Lead Agency: South Central Regional Transit District
Status: Active
Activity: Public Transit
Local ID: T617D
Production Date:
Letting Date:

No location data.

Work Phase	Fund Source	Prior	2024	2025	2026	2027	4 Yr Total	Future	Total
Other		**0**	**0**	**0**	**216,000**	**0**	**216,000**	**0**	**216,000**
Transit (23)	5307	0	0	0	172,800	0	172,800	0	172,800
Transit (23)	LGF	0	0	0	43,200	0	43,200	0	43,200
	Totals	**0**	**0**	**0**	**216,000**	**0**	**216,000**	**0**	**216,000**

Description: This project will add security fencing to the SCRTD facility in Sunland Park.

Design Engineer: David Armijo
Primary Project Type:
Total Project Length:
Project Program: El Paso MPO
Lead Agency: South Central Regional Transit District
Status: Active
Activity: Public Transit
Local ID: T617E
Production Date:
Letting Date:

No location data.

Work Phase	Fund Source	Prior	2024	2025	2026	2027	4 Yr Total	Future	Total
Other		**0**	**0**	**0**	**96,000**	**0**	**96,000**	**0**	**96,000**
Transit (23)	5307	0	0	0	76,800	0	76,800	0	76,800
Transit (23)	LGF	0	0	0	19,200	0	19,200	0	19,200
	Totals	**0**	**0**	**0**	**96,000**	**0**	**96,000**	**0**	**96,000**

Description: This project will cover costs for a bus wash at the Sunland Park facility.

Design Engineer: David Armijo
Primary Project Type:
Total Project Length:
Project Program: El Paso MPO
Lead Agency: South Central Regional Transit District
Status: Active
Activity: Public Transit
Local ID: T617F
Production Date:
Letting Date:

No location data.

Work Phase	Fund Source	Prior	2024	2025	2026	2027	4 Yr Total	Future	Total
Other		**0**	**0**	**0**	**102,954**	**0**	**102,954**	**0**	**102,954**
Transit (23)	5307	0	0	0	82,363	0	82,363	0	82,363
Transit (23)	LGF	0	0	0	20,591	0	20,591	0	20,591
	Totals	**0**	**0**	**0**	**102,954**	**0**	**102,954**	**0**	**102,954**

Description: City of Farmington/ Red Apple Transits federal and local transit funding over the next four fiscal years. Includes a breakdown of 5307 and 5339 grant funding alongside local match contributions and details capital projects such as vehicle overhauls, bus replacements, and ongoing preventative maintenance.

Design Engineer: Red Apple Transit
Primary Project Type:
Total Project Length:
Project Program: Farmington MPO
Lead Agency: City of Farmington
Status: Active
Activity: Public Transit
Local ID: 201
Production Date:
Letting Date:

No location data.

Work Phase	Fund Source	Prior	2024	2025	2026	2027	4 Yr Total	Future	Total
Other		**7,555,602**	**1,894,230**	**1,977,565**	**2,008,446**	**0**	**5,880,241**	**0**	**13,435,844**
Transit (23)	5307	0	0	0	130,000	0	130,000	0	130,000
Transit (23)	LGF	0	0	0	22,154	0	22,154	0	22,154
Transit (23)	537O	0	0	0	780,815	0	780,815	0	780,815
Transit (23)	LGF	0	0	0	780,815	0	780,815	0	780,815
Transit (23)	5307	200,000	0	0	0	0	0	0	200,000
Transit (23)	LGF	34,082	0	0	0	0	0	0	34,082
Transit (23)	537O	683,084	0	0	0	0	0	0	683,084
Transit (23)	LGF	683,084	0	0	0	0	0	0	683,084
Transit (23)	537C	80,000	0	0	0	0	0	0	80,000
Transit (23)	LGF	20,000	0	0	0	0	0	0	20,000
Transit (23)	539G	87,277	0	0	0	0	0	0	87,277
Transit (23)	LGF	15,402	0	0	0	0	0	0	15,402
Transit (23)	537O	627,188	0	0	0	0	0	0	627,188
Transit (23)	LGF	627,188	0	0	0	0	0	0	627,188
Transit (23)	537C	141,333	0	0	0	0	0	0	141,333
Transit (23)	LGF	35,333	0	0	0	0	0	0	35,333
Transit (23)	5309	36,000	0	0	0	0	0	0	36,000
Transit (23)	LGF	9,000	0	0	0	0	0	0	9,000
Transit (23)	5303	40,000	0	0	0	0	0	0	40,000
Transit (23)	LGF	10,000	0	0	0	0	0	0	10,000
Transit (23)	539G	10,214	0	0	0	0	0	0	10,214
Transit (23)	LGF	1,741	0	0	0	0	0	0	1,741
Transit (23)	539G	118,020	0	0	0	0	0	0	118,020
Transit (23)	LGF	20,112	0	0	0	0	0	0	20,112
Transit (23)	53C0	80,000	0	0	0	0	0	0	80,000
Transit (23)	LGF	20,000	0	0	0	0	0	0	20,000
Transit (23)	537O	757,188	0	0	0	0	0	0	757,188
Transit (23)	LGF	757,188	0	0	0	0	0	0	757,188
Transit (23)	537C	141,333	0	0	0	0	0	0	141,333
Transit (23)	LGF	35,333	0	0	0	0	0	0	35,333
Transit (23)	5307	130,000	0	0	0	0	0	0	130,000
Transit (23)	LGF	22,154	0	0	0	0	0	0	22,154

Transit (23)	5309	16,000	0	0	0	0	0	0	16,000
Transit (23)	LGF	4,000	0	0	0	0	0	0	4,000
Transit (23)	537O	853,701	0	0	0	0	0	0	853,701
Transit (23)	LGF	853,701	0	0	0	0	0	0	853,701
Transit (23)	537C	141,334	0	0	0	0	0	0	141,334
Transit (23)	LGF	35,334	0	0	0	0	0	0	35,334
Transit (23)	5307	100,000	0	0	0	0	0	0	100,000
Transit (23)	LGF	17,041	0	0	0	0	0	0	17,041
Transit (23)	539G	95,896	0	0	0	0	0	0	95,896
Transit (23)	LGF	16,342	0	0	0	0	0	0	16,342
Transit (23)	537O	0	682,901	0	0	0	682,901	0	682,901
Transit (23)	LGF	0	682,901	0	0	0	682,901	0	682,901
Transit (23)	537C	0	142,000	0	0	0	142,000	0	142,000
Transit (23)	LGF	0	35,500	0	0	0	35,500	0	35,500
Transit (23)	5307	0	200,000	0	0	0	200,000	0	200,000
Transit (23)	LGF	0	34,082	0	0	0	34,082	0	34,082
Transit (23)	539G	0	99,833	0	0	0	99,833	0	99,833
Transit (23)	LGF	0	17,013	0	0	0	17,013	0	17,013
Transit (23)	537O	0	0	762,753	0	0	762,753	0	762,753
Transit (23)	LGF	0	0	762,753	0	0	762,753	0	762,753
Transit (23)	537C	0	0	142,000	0	0	142,000	0	142,000
Transit (23)	LGF	0	0	35,500	0	0	35,500	0	35,500
Transit (23)	5307	0	0	130,000	0	0	130,000	0	130,000
Transit (23)	LGF	0	0	22,154	0	0	22,154	0	22,154
Transit (23)	539G	0	0	0	100,104	0	100,104	0	100,104
Transit (23)	LGF	0	0	0	17,059	0	17,059	0	17,059
Transit (23)	537C	0	0	0	142,000	0	142,000	0	142,000
Transit (23)	LGF	0	0	0	35,500	0	35,500	0	35,500
Transit (23)	539G	0	0	104,583	0	0	104,583	0	104,583
Transit (23)	LGF	0	0	17,822	0	0	17,822	0	17,822
	Totals	**7,555,602**	**1,894,230**	**1,977,565**	**2,008,446**	**0**	**5,880,241**	**0**	**13,435,844**

Description: OPERATING ASSISTANCE

Design Engineer: Mike Bartholomew
Primary Project Type:
Total Project Length:
Project Program: Mesilla Valley MPO
Lead Agency: City of Las Cruces
Status: Active
Activity: Public Transit
Local ID: 4
Production Date:
Letting Date:

No location data.

Work Phase	Fund Source	Prior	2024	2025	2026	2027	4 Yr Total	Future	Total
Other		**16,304,556**	**12,214,414**	**7,033,726**	**7,333,726**	**7,333,726**	**33,915,592**	**15,060,864**	**65,281,012**
Transit (23)	537_ARPA	6,413,734	0	0	0	0	0	0	6,413,734
Transit (23)	537O	3,500,000	0	0	0	0	0	0	3,500,000
Transit (23)	LM	3,500,000	0	0	0	0	0	0	3,500,000
Transit (23)	LGF	200,000	0	0	0	0	0	0	200,000
Transit (23)	537S	200,000	0	0	0	0	0	0	200,000
Transit (23)	537O	0	5,629,509	0	0	0	5,629,509	0	5,629,509
Transit (23)	LGF	0	6,107,207	0	0	0	6,107,207	0	6,107,207
Transit (23)	537S	0	477,698	0	0	0	477,698	0	477,698
Transit (23)	537O	0	0	3,100,506	0	0	3,100,506	0	3,100,506
Transit (23)	LGF	0	0	3,366,966	0	0	3,366,966	0	3,366,966
Transit (23)	537S	0	0	566,254	0	0	566,254	0	566,254
Transit (23)	537S	0	0	0	566,254	0	566,254	0	566,254
Transit (23)	537O	0	0	0	3,100,856	0	3,100,856	0	3,100,856
Transit (23)	LGF	0	0	0	3,666,616	0	3,666,616	0	3,666,616
Transit (23)	537S	0	0	0	0	566,254	566,254	0	566,254
Transit (23)	537O	0	0	0	0	3,100,856	3,100,856	0	3,100,856
Transit (23)	LGF	0	0	0	0	3,666,616	3,666,616	0	3,666,616
Transit (23)	537S	0	0	0	0	0	0	566,254	566,254
Transit (23)	537O	0	0	0	0	0	0	3,166,043	3,166,043
Transit (23)	LGF	0	0	0	0	0	0	3,731,655	3,731,655
Transit (23)	537S	0	0	0	0	0	0	566,254	566,254
Transit (23)	537O	0	0	0	0	0	0	3,231,993	3,231,993
Transit (23)	LGF	0	0	0	0	0	0	3,798,665	3,798,665
Transit (23)	537O	1,045,411	0	0	0	0	0	0	1,045,411
Transit (23)	LM	1,045,411	0	0	0	0	0	0	1,045,411
Transit (23)	537S	200,000	0	0	0	0	0	0	200,000
Transit (23)	LGF	200,000	0	0	0	0	0	0	200,000
	Totals	**16,304,556**	**12,214,414**	**7,033,726**	**7,333,726**	**7,333,726**	**33,915,592**	**15,060,864**	**65,281,012**

Description: REVENUE ROLLING STOCK

Design Engineer: Mike Bartholomew
Primary Project Type:
Total Project Length:
Project Program: Mesilla Valley MPO
Lead Agency: City of Las Cruces
Status: Active
Activity: Public Transit
Local ID: 5
Production Date:
Letting Date:

No location data.

Work Phase	Fund Source	Prior	2024	2025	2026	2027	4 Yr Total	Future	Total
Other		**128,686**	**240,000**	**116,828**	**99,304**	**99,304**	**555,436**	**300,000**	**984,122**
Transit (23)	537C	0	0	0	0	0	0	127,500	127,500
Transit (23)	LGF	0	0	0	0	0	0	22,500	22,500
Transit (23)	537C	0	0	0	0	0	0	127,500	127,500
Transit (23)	LGF	0	0	0	0	0	0	22,500	22,500
Transit (23)	537C	109,383	0	0	0	0	0	0	109,383
Transit (23)	LM	19,303	0	0	0	0	0	0	19,303
Transit (23)	537C	0	204,000	0	0	0	204,000	0	204,000
Transit (23)	LGF	0	36,000	0	0	0	36,000	0	36,000
Transit (23)	537C	0	0	99,304	0	0	99,304	0	99,304
Transit (23)	LGF	0	0	17,524	0	0	17,524	0	17,524
Transit (23)	537C	0	0	0	99,304	0	99,304	0	99,304
Transit (23)	537C	0	0	0	0	99,304	99,304	0	99,304
Construction Engineering		**0**	**0**	**0**	**0**	**0**	**0**	**0**	**0**
Construction Engineering (17)	537C	0	0	0	0	0	0	0	0
Construction Engineering (17)	LM	0	0	0	0	0	0	0	0
	Totals	**128,686**	**240,000**	**116,828**	**99,304**	**99,304**	**555,436**	**300,000**	**984,122**

Description: CAPITAL EQUIPMENT

Design Engineer: Mike Bartholomew
Primary Project Type:
Total Project Length:
Project Program: Mesilla Valley MPO
Lead Agency: City of Las Cruces
Status: Active
Activity: Public Transit
Local ID: 6
Production Date:
Letting Date:

No location data.

Work Phase	Fund Source	Prior	2024	2025	2026	2027	4 Yr Total	Future	Total
Other		**112,500**	**383,192**	**40,000**	**40,000**	**62,500**	**525,692**	**112,500**	**750,692**
Transit (23)	537C	40,000	0	0	0	0	0	0	40,000
Transit (23)	LM	10,000	0	0	0	0	0	0	10,000
Transit (23)	537C	50,000	0	0	0	0	0	0	50,000
Transit (23)	LM	12,500	0	0	0	0	0	0	12,500
Transit (23)	537C	0	40,000	0	0	0	40,000	0	40,000
Transit (23)	LGF	0	76,639	0	0	0	76,639	0	76,639
Transit (23)	539B	0	266,553	0	0	0	266,553	0	266,553
Transit (23)	537C	0	0	32,000	0	0	32,000	0	32,000
Transit (23)	LGF	0	0	8,000	0	0	8,000	0	8,000
Transit (23)	537C	0	0	0	32,000	0	32,000	0	32,000
Transit (23)	LGF	0	0	0	8,000	0	8,000	0	8,000
Transit (23)	537C	0	0	0	0	50,000	50,000	0	50,000
Transit (23)	LGF	0	0	0	0	12,500	12,500	0	12,500
Transit (23)	537C	0	0	0	0	0	0	50,000	50,000
Transit (23)	LGF	0	0	0	0	0	0	12,500	12,500
Transit (23)	537C	0	0	0	0	0	0	50,000	50,000
	Totals	**112,500**	**383,192**	**40,000**	**40,000**	**62,500**	**525,692**	**112,500**	**750,692**

Description: MAINTENANCE AND OPERATIONS CENTER

Design Engineer: Mike Bartholomew
Primary Project Type:
Total Project Length:
Project Program: Mesilla Valley MPO
Lead Agency: City of Las Cruces
Status: Active
Activity: Public Transit
Local ID: 7
Production Date:
Letting Date:

No location data.

Work Phase	Fund Source	Prior	2024	2025	2026	2027	4 Yr Total	Future	Total
Other		**9,529,777**	**0**	**0**	**0**	**0**	**0**	**3,367,554**	**12,897,331**
Transit (23)	5307	2,141,564	0	0	0	0	0	0	2,141,564
Transit (23)	LGF	640,553	0	0	0	0	0	0	640,553
Transit (23)	539C	420,646	0	0	0	0	0	0	420,646
Transit (23)	5339SGR	2,170,214	0	0	0	0	0	0	2,170,214
Transit (23)	539B	217,603	0	0	0	0	0	0	217,603
Transit (23)	5307	2,673,793	0	0	0	0	0	0	2,673,793
Transit (23)	LGF	1,265,404	0	0	0	0	0	0	1,265,404
Transit (23)	539C	0	0	0	0	0	0	2,160,000	2,160,000
Transit (23)	LGF	0	0	0	0	0	0	540,000	540,000
Transit (23)	539B	0	0	0	0	0	0	534,043	534,043
Transit (23)	LGF	0	0	0	0	0	0	133,511	133,511
	Totals	**9,529,777**	**0**	**0**	**0**	**0**	**0**	**3,367,554**	**12,897,331**

Description: 5339 FUNDS FOR ROLLING STOCK

Design Engineer: Mike Bartholomew
Primary Project Type:
Total Project Length:
Project Program: Mesilla Valley MPO
Lead Agency: City of Las Cruces
Status: Active
Activity: Public Transit
Local ID: 8
Production Date:
Letting Date:

No location data.

Work Phase	Fund Source	Prior	2024	2025	2026	2027	4 Yr Total	Future	Total
Other		**1,071,745**	**263,639**	**7,090,617**	**340,525**	**340,525**	**8,035,306**	**6,500,000**	**15,607,051**
Transit (23)	LGF	1,071,745	0	0	0	0	0	0	1,071,745
Transit (23)	539G	0	224,093	0	0	0	224,093	0	224,093
Transit (23)	LGF	0	39,546	0	0	0	39,546	0	39,546
Transit (23)	5339LN	0	0	5,721,073	0	0	5,721,073	0	5,721,073
Transit (23)	539B	0	0	286,446	0	0	286,446	0	286,446
Transit (23)	LGF	0	0	1,083,098	0	0	1,083,098	0	1,083,098
Transit (23)	539G	0	0	0	289,446	0	289,446	0	289,446
Transit (23)	LGF	0	0	0	51,079	0	51,079	0	51,079
Transit (23)	539G	0	0	0	0	289,446	289,446	0	289,446
Transit (23)	LGF	0	0	0	0	51,079	51,079	0	51,079
Transit (23)	539G	0	0	0	0	0	0	212,500	212,500
Transit (23)	LGF	0	0	0	0	0	0	487,500	487,500
Transit (23)	5339LN	0	0	0	0	0	0	2,550,000	2,550,000
Transit (23)	539G	0	0	0	0	0	0	212,500	212,500
Transit (23)	LGF	0	0	0	0	0	0	487,500	487,500
Transit (23)	5339LN	0	0	0	0	0	0	2,550,000	2,550,000
Construction Engineering		**0**	**0**	**0**	**0**	**0**	**0**	**0**	**0**
Construction Engineering (17)	539G	0	0	0	0	0	0	0	0
Construction Engineering (17)	LM	0	0	0	0	0	0	0	0
Construction Engineering (17)	539G	0	0	0	0	0	0	0	0
	Totals	**1,071,745**	**263,639**	**7,090,617**	**340,525**	**340,525**	**8,035,306**	**6,500,000**	**15,607,051**

Description: Software Upgrades

Design Engineer: Local
Primary Project Type:
Total Project Length:
Project Program: Mesilla Valley MPO
Lead Agency: City of Las Cruces
Status: Active
Activity: Public Transit
Local ID: 6
Production Date:
Letting Date:

No location data.

Work Phase	Fund Source	Prior	2024	2025	2026	2027	4 Yr Total	Future	Total
Other		**467,355**	**0**	**0**	**312,500**	**312,500**	**625,000**	**625,000**	**1,717,355**
Transit (23)	537O	373,884	0	0	0	0	0	0	373,884
Transit (23)	LGF	93,471	0	0	0	0	0	0	93,471
Transit (23)	537O	0	0	0	250,000	0	250,000	0	250,000
Transit (23)	LGF	0	0	0	62,500	0	62,500	0	62,500
Transit (23)	537O	0	0	0	0	250,000	250,000	0	250,000
Transit (23)	LGF	0	0	0	0	62,500	62,500	0	62,500
Transit (23)	539G	0	0	0	0	0	0	250,000	250,000
Transit (23)	LGF	0	0	0	0	0	0	62,500	62,500
Transit (23)	539G	0	0	0	0	0	0	250,000	250,000
Transit (23)	LGF	0	0	0	0	0	0	62,500	62,500
Construction Engineering		**0**	**0**	**0**	**0**	**0**	**0**	**0**	**0**
Construction Engineering (17)	537O	0	0	0	0	0	0	0	0
Construction Engineering (17)	LGF	0	0	0	0	0	0	0	0
	Totals	**467,355**	**0**	**0**	**312,500**	**312,500**	**625,000**	**625,000**	**1,717,355**

Description: Facility Improvement

Design Engineer: Local
Primary Project Type:
Total Project Length:
Project Program: Mesilla Valley MPO
Lead Agency: City of Las Cruces
Status: Active
Activity: Public Transit
Local ID:
Production Date:
Letting Date:

No location data.

Work Phase	Fund Source	Prior	2024	2025	2026	2027	4 Yr Total	Future	Total
Other		**0**	**0**	**75,000**	**75,000**	**75,000**	**225,000**	**8,816,800**	**9,041,800**
Transit (23)	537C	0	0	60,000	0	0	60,000	0	60,000
Transit (23)	LGF	0	0	15,000	0	0	15,000	0	15,000
Transit (23)	537C	0	0	0	60,000	0	60,000	0	60,000
Transit (23)	LGF	0	0	0	15,000	0	15,000	0	15,000
Transit (23)	537C	0	0	0	0	60,000	60,000	0	60,000
Transit (23)	LGF	0	0	0	0	15,000	15,000	0	15,000
Transit (23)	537C	0	0	0	0	0	0	148,000	148,000
Transit (23)	5339LN	0	0	0	0	0	0	6,747,440	6,747,440
Transit (23)	LGF	0	0	0	0	0	0	1,736,360	1,736,360
Transit (23)	537C	0	0	0	0	0	0	148,000	148,000
Transit (23)	LGF	0	0	0	0	0	0	37,000	37,000
Construction Engineering		**0**	**0**	**0**	**0**	**0**	**0**	**0**	**0**
Construction Engineering (17)	537C	0	0	0	0	0	0	0	0
Construction Engineering (17)	LGF	0	0	0	0	0	0	0	0
	Totals	**0**	**0**	**75,000**	**75,000**	**75,000**	**225,000**	**8,816,800**	**9,041,800**

Description: Grant for Buses and Bus Facilites (BBF) - purchase a new hybrid-electric bus and build a new transit facility in Las Cruces to support service expansion

Design Engineer: Transit
Primary Project Type:
Total Project Length:
Project Program: Mesilla Valley MPO
Lead Agency: South Central Regional Transit District
Status: Active
Activity: Public Transit
Local ID:
Production Date:
Letting Date:

No location data.

Work Phase	Fund Source	Prior	2024	2025	2026	2027	4 Yr Total	Future	Total
Other		**0**	**2,890,149**	**0**	**0**	**0**	**2,890,149**	**0**	**2,890,149**
Transit (23)	539B	0	2,434,951	0	0	0	2,434,951	0	2,434,951
Transit (23)	LGF	0	455,198	0	0	0	455,198	0	455,198
	Totals	**0**	**2,890,149**	**0**	**0**	**0**	**2,890,149**	**0**	**2,890,149**

Description: NMDOT on behalf of South Central Regional Transit District (SCRTD) will receive funding to buy new hybrid buses to implement a new route. FY25 award

Design Engineer: David Armijo
Primary Project Type:
Total Project Length:
Project Program: Mesilla Valley MPO
Lead Agency: South Central Regional Transit District
Status: Active
Activity: Public Transit
Local ID:
Production Date:
Letting Date:

No location data.

Work Phase	Fund Source	Prior	2024	2025	2026	2027	4 Yr Total	Future	Total
Other		**0**	**0**	**0**	**5,062,149**	**0**	**5,062,149**	**0**	**5,062,149**
Transit (23)	5339LN	0	0	0	4,049,719	0	4,049,719	0	4,049,719
Transit (23)	LGF	0	0	0	1,012,430	0	1,012,430	0	1,012,430
	Totals	**0**	**0**	**0**	**5,062,149**	**0**	**5,062,149**	**0**	**5,062,149**

Description: RIDE SHARING PROGRAM

Design Engineer: Local
Primary Project Type:
Total Project Length:
Project Program: Santa Fe MPO
Lead Agency: City of Santa Fe
Status: Active
Activity: Public Transit
Local ID:
Production Date:
Letting Date:

No location data.

Work Phase	Fund Source	Prior	2024	2025	2026	2027	4 Yr Total	Future	Total
Other		**0**	**84,004**	**0**	**0**	**0**	**84,004**	**0**	**84,004**
Transit (23)	STBGS	0	71,773	0	0	0	71,773	0	71,773
Transit (23)	LGF	0	12,231	0	0	0	12,231	0	12,231
	Totals	**0**	**84,004**	**0**	**0**	**0**	**84,004**	**0**	**84,004**

Description: RIDE SHARING PROGRAM

Design Engineer: Local
Primary Project Type:
Total Project Length:
Project Program: Santa Fe MPO
Lead Agency: City of Santa Fe
Status: Active
Activity: Public Transit
Local ID:
Production Date:
Letting Date:

No location data.

Work Phase	Fund Source	Prior	2024	2025	2026	2027	4 Yr Total	Future	Total
Other		**0**	**0**	**84,004**	**0**	**0**	**84,004**	**0**	**84,004**
Transit (23)	STBGS	0	0	71,773	0	0	71,773	0	71,773
Transit (23)	LGF	0	0	12,231	0	0	12,231	0	12,231
	Totals	**0**	**0**	**84,004**	**0**	**0**	**84,004**	**0**	**84,004**

Description: "FUNDING FOR CAPITAL PROJECTS TO REPLACE, REHABILITATE AND PURCHASE BUSES, VANS, AND RELATED EQUIPMENT, AND TO CONSTRUCT BUS RELATED FACILITIES. SPECIFIC PROJECTS TO BE IDENTIFIED."

Design Engineer:
Primary Project Type:
Total Project Length:
Project Program: Santa Fe MPO
Lead Agency: City of Santa Fe
Status: Active
Activity: Public Transit
Local ID: 5017.22
Production Date:
Letting Date:

No location data.

Work Phase	Fund Source	Prior	2024	2025	2026	2027	4 Yr Total	Future	Total
Other		**817,172**	**179,164**	**183,282**	**182,000**	**0**	**544,446**	**0**	**1,361,618**
Transit (23)	LGF	40,700	0	0	0	0	0	0	40,700
Transit (23)	539G	166,925	0	0	0	0	0	0	166,925
Transit (23)	LGF	41,731	0	0	0	0	0	0	41,731
Transit (23)	539G	162,800	0	0	0	0	0	0	162,800
Transit (23)	539G	159,545	0	0	0	0	0	0	159,545
Transit (23)	LM	39,886	0	0	0	0	0	0	39,886
Transit (23)	539G	164,468	0	0	0	0	0	0	164,468
Transit (23)	LGF	41,117	0	0	0	0	0	0	41,117
Transit (23)	539G	0	143,331	0	0	0	143,331	0	143,331
Transit (23)	LGF	0	35,833	0	0	0	35,833	0	35,833
Transit (23)	539G	0	0	155,790	0	0	155,790	0	155,790
Transit (23)	LGF	0	0	27,492	0	0	27,492	0	27,492
Transit (23)	539G	0	0	0	145,600	0	145,600	0	145,600
Transit (23)	LGF	0	0	0	36,400	0	36,400	0	36,400
	Totals	**817,172**	**179,164**	**183,282**	**182,000**	**0**	**544,446**	**0**	**1,361,618**

Description: T/LPA equipment

Design Engineer: Local
Primary Project Type:
Total Project Length:
Project Program: Santa Fe MPO
Lead Agency: City of Santa Fe
Status: Active
Activity: Public Transit
Local ID:
Production Date:
Letting Date:

No location data.

Work Phase	Fund Source	Prior	2024	2025	2026	2027	4 Yr Total	Future	Total
Other		**0**	**0**	**326,470**	**165,000**	**0**	**491,470**	**0**	**491,470**
Transit (23)	539B	0	0	261,176	0	0	261,176	0	261,176
Transit (23)	LGF	0	0	65,294	0	0	65,294	0	65,294
Transit (23)	539B	0	0	0	132,000	0	132,000	0	132,000
Transit (23)	LGF	0	0	0	33,000	0	33,000	0	33,000
	Totals	**0**	**0**	**326,470**	**165,000**	**0**	**491,470**	**0**	**491,470**

Description: FIXED ROUTE/PARATRANSIT OPERATIONS

Design Engineer:
Primary Project Type:
Total Project Length:
Project Program: Santa Fe MPO
Lead Agency: City of Santa Fe
Status: Active
Activity: Public Transit
Local ID: 5020.16
Production Date:
Letting Date:

No location data.

Work Phase	Fund Source	Prior	2024	2025	2026	2027	4 Yr Total	Future	Total
Other		**45,717,269**	**7,170,283**	**7,982,316**	**7,505,894**	**0**	**22,658,493**	**0**	**68,375,762**
Transit (23)	537O	1,577,518	0	0	0	0	0	0	1,577,518
Transit (23)	LOCL	4,827,325	0	0	0	0	0	0	4,827,325
Transit (23)	LM	1,577,518	0	0	0	0	0	0	1,577,518
Transit (23)	537O	1,600,000	0	0	0	0	0	0	1,600,000
Transit (23)	LOCL	4,782,361	0	0	0	0	0	0	4,782,361
Transit (23)	LM	1,600,000	0	0	0	0	0	0	1,600,000
Transit (23)	537O	1,600,000	0	0	0	0	0	0	1,600,000
Transit (23)	LOCL	4,782,361	0	0	0	0	0	0	4,782,361
Transit (23)	LM	1,600,000	0	0	0	0	0	0	1,600,000
Transit (23)	537O	1,751,668	0	0	0	0	0	0	1,751,668
Transit (23)	LOCL	4,694,778	0	0	0	0	0	0	4,694,778
Transit (23)	LM	437,917	0	0	0	0	0	0	437,917
Transit (23)	537O	2,266,452	0	0	0	0	0	0	2,266,452
Transit (23)	LOCL	4,669,038	0	0	0	0	0	0	4,669,038
Transit (23)	LM	566,613	0	0	0	0	0	0	566,613
Transit (23)	537O	2,167,799	0	0	0	0	0	0	2,167,799
Transit (23)	LOCL	4,673,971	0	0	0	0	0	0	4,673,971
Transit (23)	LM	541,950	0	0	0	0	0	0	541,950
Transit (23)	537O	0	1,989,973	0	0	0	1,989,973	0	1,989,973
Transit (23)	LOCC	0	4,682,817	0	0	0	4,682,817	0	4,682,817
Transit (23)	LGF	0	497,493	0	0	0	497,493	0	497,493
Transit (23)	537O	0	0	1,988,211	0	0	1,988,211	0	1,988,211
Transit (23)	LGF	0	0	1,988,211	0	0	1,988,211	0	1,988,211
Transit (23)	LOCC	0	0	4,005,894	0	0	4,005,894	0	4,005,894
Transit (23)	537O	0	0	0	1,750,000	0	1,750,000	0	1,750,000
Transit (23)	LGF	0	0	0	1,750,000	0	1,750,000	0	1,750,000
Transit (23)	LOCC	0	0	0	4,005,894	0	4,005,894	0	4,005,894
	Totals	**45,717,269**	**7,170,283**	**7,982,316**	**7,505,894**	**0**	**22,658,493**	**0**	**68,375,762**

Description: OPERATING AND CAPITAL FUNDING FOR NCRTD ROUTES 255 AND 260

Design Engineer: Ncrtd
Primary Project Type:
Total Project Length:
Project Program: Santa Fe MPO
Lead Agency: Transit / Rail Division
Status: Active
Activity: Public Transit
Local ID: 5023.17
Production Date:
Letting Date:

No location data.

Work Phase	Fund Source	Prior	2024	2025	2026	2027	4 Yr Total	Future	Total
Other		**2,499,655**	**541,329**	**210,888**	**0**	**0**	**752,217**	**0**	**3,251,872**
Transit (23)	537O	72,950	0	0	0	0	0	0	72,950
Transit (23)	LM	72,950	0	0	0	0	0	0	72,950
Transit (23)	LOCL	64,988	0	0	0	0	0	0	64,988
Transit (23)	537O	72,950	0	0	0	0	0	0	72,950
Transit (23)	LM	72,950	0	0	0	0	0	0	72,950
Transit (23)	LOCL	64,988	0	0	0	0	0	0	64,988
Transit (23)	537O	72,950	0	0	0	0	0	0	72,950
Transit (23)	LM	72,950	0	0	0	0	0	0	72,950
Transit (23)	LOCL	64,988	0	0	0	0	0	0	64,988
Transit (23)	LM	72,950	0	0	0	0	0	0	72,950
Transit (23)	LOCL	64,988	0	0	0	0	0	0	64,988
Transit (23)	537O	72,950	0	0	0	0	0	0	72,950
Transit (23)	LOCL	64,988	0	0	0	0	0	0	64,988
Transit (23)	5307	529,498	0	0	0	0	0	0	529,498
Transit (23)	LGF	132,374	0	0	0	0	0	0	132,374
Transit (23)	LOCL	64,988	0	0	0	0	0	0	64,988
Transit (23)	5307	627,641	0	0	0	0	0	0	627,641
Transit (23)	LGF	156,910	0	0	0	0	0	0	156,910
Transit (23)	5307	63,762	0	0	0	0	0	0	63,762
Transit (23)	LGF	15,942	0	0	0	0	0	0	15,942
Transit (23)	537O	0	381,073	0	0	0	381,073	0	381,073
Transit (23)	LGF	0	95,268	0	0	0	95,268	0	95,268
Transit (23)	LOCC	0	64,988	0	0	0	64,988	0	64,988
Transit (23)	537O	0	0	72,950	0	0	72,950	0	72,950
Transit (23)	LGF	0	0	72,950	0	0	72,950	0	72,950
Transit (23)	LOCC	0	0	64,988	0	0	64,988	0	64,988
	Totals	**2,499,655**	**541,329**	**210,888**	**0**	**0**	**752,217**	**0**	**3,251,872**

Description: "T/LPA Rehabilitate, upgrade, and/or construct bus stop infrastructure access, paving, signage, lighting, shelters and other amenities and associated equipment. Project cost is estimated at $4,050,000, due to significant increases in construction labor and materials."

Design Engineer: Local
Primary Project Type: Transit
Total Project Length:
Project Program: Santa Fe MPO
Lead Agency: City of Santa Fe
Status: Active
Activity: Public Transit
Local ID:
Production Date:
Letting Date:

No location data.

Work Phase	Fund Source	Prior	2024	2025	2026	2027	4 Yr Total	Future	Total
Other		**0**	**0**	**500,000**	**500,000**	**500,000**	**1,500,000**	**1,000,000**	**2,500,000**
Transit (23)	5307	0	0	0	0	0	0	400,000	400,000
Transit (23)	LGF	0	0	0	0	0	0	100,000	100,000
Transit (23)	5307	0	0	400,000	0	0	400,000	0	400,000
Transit (23)	LGF	0	0	100,000	0	0	100,000	0	100,000
Transit (23)	5307	0	0	0	400,000	0	400,000	0	400,000
Transit (23)	LGF	0	0	0	100,000	0	100,000	0	100,000
Transit (23)	5307	0	0	0	0	400,000	400,000	0	400,000
Transit (23)	LGF	0	0	0	0	100,000	100,000	0	100,000
Transit (23)	5307	0	0	0	0	0	0	400,000	400,000
Transit (23)	LGF	0	0	0	0	0	0	100,000	100,000
	Totals	**0**	**0**	**500,000**	**500,000**	**500,000**	**1,500,000**	**1,000,000**	**2,500,000**

Description: T/LPA Transit Planning Software

Design Engineer: Local
Primary Project Type:
Total Project Length:
Project Program: Santa Fe MPO
Lead Agency: City of Santa Fe
Status: Active
Activity: Public Transit
Local ID:
Production Date:
Letting Date:

No location data.

Work Phase	Fund Source	Prior	2024	2025	2026	2027	4 Yr Total	Future	Total
Other		**0**	**0**	**160,000**	**0**	**0**	**160,000**	**0**	**160,000**
Transit (23)	5307	0	0	128,000	0	0	128,000	0	128,000
Transit (23)	LGF	0	0	32,000	0	0	32,000	0	32,000
	Totals	**0**	**0**	**160,000**	**0**	**0**	**160,000**	**0**	**160,000**

Description: T/LPA CNG Bus Replacement

Design Engineer: Local
Primary Project Type:
Total Project Length:
Project Program: Santa Fe MPO
Lead Agency: City of Santa Fe
Status: Active
Activity: Public Transit
Local ID:
Production Date:
Letting Date:

No location data.

Work Phase	Fund Source	Prior	2024	2025	2026	2027	4 Yr Total	Future	Total
Other		**0**	**0**	**1,500,000**	**750,000**	**750,000**	**3,000,000**	**1,500,000**	**4,500,000**
Transit (23)	5307	0	0	0	600,000	0	600,000	0	600,000
Transit (23)	5307	0	0	1,200,000	0	0	1,200,000	0	1,200,000
Transit (23)	LGF	0	0	300,000	0	0	300,000	0	300,000
Transit (23)	LGF	0	0	0	150,000	0	150,000	0	150,000
Transit (23)	5307	0	0	0	0	600,000	600,000	0	600,000
Transit (23)	LGF	0	0	0	0	150,000	150,000	0	150,000
Transit (23)	5307	0	0	0	0	0	0	600,000	600,000
Transit (23)	LGF	0	0	0	0	0	0	150,000	150,000
Transit (23)	5307	0	0	0	0	0	0	600,000	600,000
Transit (23)	LGF	0	0	0	0	0	0	150,000	150,000
	Totals	**0**	**0**	**1,500,000**	**750,000**	**750,000**	**3,000,000**	**1,500,000**	**4,500,000**

Description: T/LPA Acquisition and installation of new camera system for buses

Design Engineer: Local
Primary Project Type:
Total Project Length:
Project Program: Santa Fe MPO
Lead Agency: City of Santa Fe
Status: Active
Activity: Public Transit
Local ID:
Production Date:
Letting Date:

No location data.

Work Phase	Fund Source	Prior	2024	2025	2026	2027	4 Yr Total	Future	Total
Other		**0**	**0**	**250,000**	**250,000**	**0**	**500,000**	**0**	**500,000**
Transit (23)	5307	0	0	200,000	0	0	200,000	0	200,000
Transit (23)	LGF	0	0	50,000	0	0	50,000	0	50,000
Transit (23)	5307	0	0	0	200,000	0	200,000	0	200,000
Transit (23)	LGF	0	0	0	50,000	0	50,000	0	50,000
	Totals	**0**	**0**	**250,000**	**250,000**	**0**	**500,000**	**0**	**500,000**

Description: T/LPA Fare Box Upgrade

Design Engineer: Local
Primary Project Type:
Total Project Length:
Project Program: Santa Fe MPO
Lead Agency: City of Santa Fe
Status: Active
Activity: Public Transit
Local ID:
Production Date:
Letting Date:

No location data.

Work Phase	Fund Source	Prior	2024	2025	2026	2027	4 Yr Total	Future	Total
Other		**0**	**0**	**1,500,000**	**1,500,000**	**0**	**3,000,000**	**0**	**3,000,000**
Transit (23)	5307	0	0	1,200,000	0	0	1,200,000	0	1,200,000
Transit (23)	LGF	0	0	300,000	0	0	300,000	0	300,000
Transit (23)	5307	0	0	0	1,200,000	0	1,200,000	0	1,200,000
Transit (23)	LGF	0	0	0	300,000	0	300,000	0	300,000
	Totals	**0**	**0**	**1,500,000**	**1,500,000**	**0**	**3,000,000**	**0**	**3,000,000**

Description: T/LPA transit planning

Design Engineer: Local
Primary Project Type:
Total Project Length:
Project Program: Santa Fe MPO
Lead Agency: City of Santa Fe
Status: Active
Activity: Public Transit
Local ID:
Production Date:
Letting Date:

No location data.

Work Phase	Fund Source	Prior	2024	2025	2026	2027	4 Yr Total	Future	Total
Other		**0**	**0**	**100,000**	**100,000**	**0**	**200,000**	**0**	**200,000**
Transit (23)	537O	0	0	50,000	0	0	50,000	0	50,000
Transit (23)	LGF	0	0	50,000	0	0	50,000	0	50,000
Transit (23)	537O	0	0	0	50,000	0	50,000	0	50,000
Transit (23)	LGF	0	0	0	50,000	0	50,000	0	50,000
	Totals	**0**	**0**	**100,000**	**100,000**	**0**	**200,000**	**0**	**200,000**

Description: Service vehicle acquisition.

Design Engineer: Public Agency
Primary Project Type:
Total Project Length:
Project Program: Santa Fe MPO
Lead Agency: City of Santa Fe
Status: Active
Activity: Public Transit
Local ID:
Production Date:
Letting Date:

No location data.

Work Phase	Fund Source	Prior	2024	2025	2026	2027	4 Yr Total	Future	Total
Other		**0**	**0**	**80,000**	**0**	**0**	**80,000**	**0**	**80,000**
Transit (23)	5307	0	0	64,000	0	0	64,000	0	64,000
Transit (23)	RF	0	0	16,000	0	0	16,000	0	16,000
	Totals	**0**	**0**	**80,000**	**0**	**0**	**80,000**	**0**	**80,000**

Description: "Supervisor vehicles used for meal change outs, bus stop maintenance and other operational needs."

Design Engineer: Public Agency
Primary Project Type:
Total Project Length:
Project Program: Santa Fe MPO
Lead Agency: City of Santa Fe
Status: Active
Activity: Public Transit
Local ID:
Production Date:
Letting Date:

No location data.

Work Phase	Fund Source	Prior	2024	2025	2026	2027	4 Yr Total	Future	Total
Other		**0**	**0**	**300,000**	**0**	**0**	**300,000**	**0**	**300,000**
Transit (23)	5307	0	0	255,000	0	0	255,000	0	255,000
Transit (23)	RF	0	0	45,000	0	0	45,000	0	45,000
	Totals	**0**	**0**	**300,000**	**0**	**0**	**300,000**	**0**	**300,000**

Description: Buy new CNG buses to replace the old ones that have reached the end of their useful lives.

Design Engineer: Delilah Garcia
Primary Project Type:
Total Project Length:
Project Program: Santa Fe MPO
Lead Agency: City of Santa Fe
Status: Active
Activity: Public Transit
Local ID:
Production Date:
Letting Date:

No location data.

Work Phase	Fund Source	Prior	2024	2025	2026	2027	4 Yr Total	Future	Total
Other		**0**	**0**	**4,522,500**	**0**	**0**	**4,522,500**	**0**	**4,522,500**
Transit (23)	5339LN	0	0	3,844,125	0	0	3,844,125	0	3,844,125
Transit (23)	LGF	0	0	678,375	0	0	678,375	0	678,375
	Totals	**0**	**0**	**4,522,500**	**0**	**0**	**4,522,500**	**0**	**4,522,500**

Description: "City of Santa Fe, NCRTD, and the NMGo! Vanpool NTD reporting for Vehicle Revenue Hours per Capita. FY25 suballocation"

Design Engineer: Public Agency
Primary Project Type:
Total Project Length:
Project Program: Santa Fe MPO
Lead Agency: North Central RTD
Status: Active
Activity: Public Transit
Local ID:
Production Date:
Letting Date:

No location data.

Work Phase	Fund Source	Prior	2024	2025	2026	2027	4 Yr Total	Future	Total
Other		**0**	**0**	**0**	**1,037,631**	**0**	**1,037,631**	**0**	**1,037,631**
Transit (23)	537S	0	0	0	53,301	0	53,301	0	53,301
Transit (23)	LGF	0	0	0	53,301	0	53,301	0	53,301
Transit (23)	537O	0	0	0	465,515	0	465,515	0	465,515
Transit (23)	LGF	0	0	0	465,515	0	465,515	0	465,515
	Totals	**0**	**0**	**0**	**1,037,631**	**0**	**1,037,631**	**0**	**1,037,631**

Description: SHPO Consultation support

Design Engineer: Gwyneth Duncan
Primary Project Type:
Total Project Length:
Project Program:
Lead Agency: NMDOT
Status: Active
Activity: Highway
Local ID:
Production Date:
Letting Date:

No location data.

Work Phase	Fund Source	Prior	2024	2025	2026	2027	4 Yr Total	Future	Total
Preliminary Engineering		**100,000**	**100,000**	**0**	**0**	**0**	**100,000**	**0**	**200,000**
Preliminary Engineering (15)	STPF	0	85,440	0	0	0	85,440	0	85,440
Preliminary Engineering (15)	RF	0	14,560	0	0	0	14,560	0	14,560
Preliminary Engineering (15)	STPF (AC)	85,440	0	0	0	0	0	0	85,440
Preliminary Engineering (15)	RF	14,560	0	0	0	0	0	0	14,560
Preliminary Engineering (15)	STPF (ACC)	0	0	0	0	0	0	0	0
Preliminary Engineering (15)	RF	0	0	0	0	0	0	0	0
	Totals	**100,000**	**100,000**	**0**	**0**	**0**	**100,000**	**0**	**200,000**

Description: "Department of Cultural Affairs, Archaeological Records Management Section (ARMS) funding support:"

Design Engineer: Gwyneth Duncan
Primary Project Type:
Total Project Length:
Project Program:
Lead Agency: NMDOT
Status: Active
Activity: Highway
Local ID:
Production Date:
Letting Date:

No location data.

Work Phase	Fund Source	Prior	2024	2025	2026	2027	4 Yr Total	Future	Total
Preliminary Engineering		**50,000**	**50,000**	**0**	**0**	**0**	**50,000**	**0**	**100,000**
Preliminary Engineering (15)	STPF	0	42,720	0	0	0	42,720	0	42,720
Preliminary Engineering (15)	RF	0	7,280	0	0	0	7,280	0	7,280
Preliminary Engineering (15)	STPF (AC)	42,720	0	0	0	0	0	0	42,720
Preliminary Engineering (15)	RF	7,280	0	0	0	0	0	0	7,280
Preliminary Engineering (15)	STPF (ACC)	0	0	0	0	0	0	0	0
Preliminary Engineering (15)	RF	0	0	0	0	0	0	0	0
	Totals	**50,000**	**50,000**	**0**	**0**	**0**	**50,000**	**0**	**100,000**

Description: Culvert Cleaning & Inspection Services

Design Engineer: Steve Morgenstern
Primary Project Type:
Total Project Length:
Project Program:
Lead Agency: NMDOT
Status: Active
Activity: Highway
Local ID:
Production Date:
Letting Date:

No location data.

Work Phase	Fund Source	Prior	2024	2025	2026	2027	4 Yr Total	Future	Total
Preliminary Engineering		**250,000**	**700,000**	**0**	**0**	**0**	**700,000**	**0**	**950,000**
Preliminary Engineering (15)	STPF	213,600	0	0	0	0	0	0	213,600
Preliminary Engineering (15)	RF	36,400	0	0	0	0	0	0	36,400
Preliminary Engineering (15)	STPF	0	598,080	0	0	0	598,080	0	598,080
Preliminary Engineering (15)	RF	0	101,920	0	0	0	101,920	0	101,920
	Totals	**250,000**	**700,000**	**0**	**0**	**0**	**700,000**	**0**	**950,000**

Description: SW Geotechnical & Pavement Exploration

Design Engineer: Kelly Montoya
Primary Project Type:
Total Project Length:
Project Program:
Lead Agency: NMDOT
Status: Active
Activity: Highway
Local ID:
Production Date:
Letting Date:

No location data.

Work Phase	Fund Source	Prior	2024	2025	2026	2027	4 Yr Total	Future	Total
Preliminary Engineering		**1,000,000**	**272,500**	**200,000**	**0**	**0**	**472,500**	**0**	**1,472,500**
Preliminary Engineering (15)	STPF	555,360	0	0	0	0	0	0	555,360
Preliminary Engineering (15)	RF	94,640	0	0	0	0	0	0	94,640
Preliminary Engineering (15)	STPF	299,040	0	0	0	0	0	0	299,040
Preliminary Engineering (15)	RF	50,960	0	0	0	0	0	0	50,960
Preliminary Engineering (15)	RF	0	272,500	0	0	0	272,500	0	272,500
Preliminary Engineering (15)	STPF (AC)	0	0	170,880	0	0	170,880	0	170,880
Preliminary Engineering (15)	RF	0	0	29,120	0	0	29,120	0	29,120
Preliminary Engineering (15)	STPF (ACC)	0	0	0	0	0	0	0	0
Preliminary Engineering (15)	RF	0	0	0	0	0	0	0	0
	Totals	**1,000,000**	**272,500**	**200,000**	**0**	**0**	**472,500**	**0**	**1,472,500**

Description: "Strategically deploy EV charging infrastructure and establish an interconnected network to facilitate data collection, access, and reliability."

Design Engineer: Jerry Valdez
Primary Project Type:
Total Project Length:
Project Program:
Lead Agency: NMDOT
Status: Active
Activity: Highway
Local ID:
Production Date:
Letting Date:

No location data.

Work Phase	Fund Source	Prior	2024	2025	2026	2027	4 Yr Total	Future	Total
Construction Engineering		**0**	**0**	**0**	**0**	**0**	**0**	**0**	**0**
Construction Engineering (17)	HIEV-23	0	0	0	0	0	0	0	0
Construction Engineering (17)	HIEV-24	0	0	0	0	0	0	0	0
Construction Engineering (17)	HIEV-25	0	0	0	0	0	0	0	0
	Totals	**0**	**0**	**0**	**0**	**0**	**0**	**0**	**0**

Description: EV charging infrastructure

Design Engineer: Jerry Valdez
Primary Project Type:
Total Project Length:
Project Program:
Lead Agency: NMDOT
Status: Active
Activity: Highway
Local ID:
Production Date:
Letting Date:

No location data.

Work Phase	Fund Source	Prior	2024	2025	2026	2027	4 Yr Total	Future	Total
Other		**0**	**633,000**	**0**	**0**	**0**	**633,000**	**0**	**633,000**
Electric Vehicle & Charging Infrastructure (63)	HIEV-22	0	474,750	0	0	0	474,750	0	474,750
Electric Vehicle & Charging Infrastructure (63)	OPPP	0	158,250	0	0	0	158,250	0	158,250
	Totals	**0**	**633,000**	**0**	**0**	**0**	**633,000**	**0**	**633,000**

Description: EV charging infrastructure

Design Engineer: Jerry Valdez
Primary Project Type:
Total Project Length:
Project Program:
Lead Agency: NMDOT
Status: Active
Activity: Highway
Local ID:
Production Date:
Letting Date:

No location data.

Work Phase	Fund Source	Prior	2024	2025	2026	2027	4 Yr Total	Future	Total
Other		**0**	**3,831,519**	**0**	**0**	**0**	**3,831,519**	**0**	**3,831,519**
Electric Vehicle & Charging Infrastructure (63)	HIEV-22	0	3,065,215	0	0	0	3,065,215	0	3,065,215
Electric Vehicle & Charging Infrastructure (63)	OPPP	0	766,304	0	0	0	766,304	0	766,304
	Totals	**0**	**3,831,519**	**0**	**0**	**0**	**3,831,519**	**0**	**3,831,519**

Description: Electric Vehicle charging infrastructure

Design Engineer: Jerry Valdez
Primary Project Type:
Total Project Length:
Project Program:
Lead Agency: NMDOT
Status: Active
Activity: Highway
Local ID:
Production Date:
Letting Date:

No location data.

Work Phase	Fund Source	Prior	2024	2025	2026	2027	4 Yr Total	Future	Total
Other		**0**	**1,065,965**	**0**	**0**	**0**	**1,065,965**	**0**	**1,065,965**
Electric Vehicle & Charging Infrastructure (63)	HIEV-22	0	650,239	0	0	0	650,239	0	650,239
Electric Vehicle & Charging Infrastructure (63)	OPPP	0	415,726	0	0	0	415,726	0	415,726
	Totals	**0**	**1,065,965**	**0**	**0**	**0**	**1,065,965**	**0**	**1,065,965**

Description: Electric Vehicle charging infrastructure

Design Engineer: Jerry Valdez
Primary Project Type:
Total Project Length:
Project Program:
Lead Agency: NMDOT
Status: Active
Activity: Highway
Local ID:
Production Date:
Letting Date:

No location data.

Work Phase	Fund Source	Prior	2024	2025	2026	2027	4 Yr Total	Future	Total
Other		**0**	**1,247,005**	**0**	**0**	**0**	**1,247,005**	**0**	**1,247,005**
Electric Vehicle & Charging Infrastructure (63)	HIEV-22	0	495,100	0	0	0	495,100	0	495,100
Electric Vehicle & Charging Infrastructure (63)	OPPP	0	165,033	0	0	0	165,033	0	165,033
Electric Vehicle & Charging Infrastructure (63)	HIEV-23	0	440,154	0	0	0	440,154	0	440,154
Electric Vehicle & Charging Infrastructure (63)	OPPP	0	146,718	0	0	0	146,718	0	146,718
	Totals	**0**	**1,247,005**	**0**	**0**	**0**	**1,247,005**	**0**	**1,247,005**

Description: EV charging infrastructure

Design Engineer: Jerry Valdez
Primary Project Type:
Total Project Length:
Project Program:
Lead Agency: NMDOT
Status: Active
Activity: Highway
Local ID:
Production Date:
Letting Date:

No location data.

Work Phase	Fund Source	Prior	2024	2025	2026	2027	4 Yr Total	Future	Total
Other		**0**	**783,368**	**0**	**0**	**0**	**783,368**	**0**	**783,368**
Electric Vehicle & Charging Infrastructure (63)	HIEV-23	0	626,694	0	0	0	626,694	0	626,694
Electric Vehicle & Charging Infrastructure (63)	OPPP	0	156,674	0	0	0	156,674	0	156,674
	Totals	**0**	**783,368**	**0**	**0**	**0**	**783,368**	**0**	**783,368**

Description: EV charging infrastructure

Design Engineer: Jerry Valdez
Primary Project Type:
Total Project Length:
Project Program:
Lead Agency: NMDOT
Status: Active
Activity: Highway
Local ID:
Production Date:
Letting Date:

No location data.

Work Phase	Fund Source	Prior	2024	2025	2026	2027	4 Yr Total	Future	Total
Other		**0**	**4,383,753**	**0**	**0**	**0**	**4,383,753**	**0**	**4,383,753**
Electric Vehicle & Charging Infrastructure (63)	HIEV-23	0	3,507,002	0	0	0	3,507,002	0	3,507,002
Electric Vehicle & Charging Infrastructure (63)	OPPP	0	876,751	0	0	0	876,751	0	876,751
	Totals	**0**	**4,383,753**	**0**	**0**	**0**	**4,383,753**	**0**	**4,383,753**

Description: Electric Vehicle charging infrastructure

Design Engineer: Jerry Valdez
Primary Project Type:
Total Project Length:
Project Program:
Lead Agency: NMDOT
Status: Active
Activity: Highway
Local ID:
Production Date:
Letting Date:

No location data.

Work Phase	Fund Source	Prior	2024	2025	2026	2027	4 Yr Total	Future	Total
Other		**0**	**911,855**	**0**	**0**	**0**	**911,855**	**0**	**911,855**
Electric Vehicle & Charging Infrastructure (63)	HIEV-22	0	574,469	0	0	0	574,469	0	574,469
Electric Vehicle & Charging Infrastructure (63)	OPPP	0	337,386	0	0	0	337,386	0	337,386
	Totals	**0**	**911,855**	**0**	**0**	**0**	**911,855**	**0**	**911,855**

Description: Electric Vehicle charging infrastructure

Design Engineer: Jerry Valdez
Primary Project Type:
Total Project Length:
Project Program:
Lead Agency: NMDOT
Status: Active
Activity: Highway
Local ID:
Production Date:
Letting Date:

No location data.

Work Phase	Fund Source	Prior	2024	2025	2026	2027	4 Yr Total	Future	Total
Other		**0**	**2,318,240**	**0**	**0**	**0**	**2,318,240**	**0**	**2,318,240**
Electric Vehicle & Charging Infrastructure (63)	HIEV-23	0	1,854,592	0	0	0	1,854,592	0	1,854,592
Electric Vehicle & Charging Infrastructure (63)	OPPP	0	463,648	0	0	0	463,648	0	463,648
	Totals	**0**	**2,318,240**	**0**	**0**	**0**	**2,318,240**	**0**	**2,318,240**

Description: "Annual CAMP - Culvert Re-Inspecion, Analysis, Geodatabase Maintenance & Data Utilization "

Design Engineer: Susan Lime
Primary Project Type:
Total Project Length:
Project Program:
Lead Agency: NMDOT
Status: Active
Activity: Highway
Local ID:
Production Date:
Letting Date:

No location data.

Work Phase	Fund Source	Prior	2024	2025	2026	2027	4 Yr Total	Future	Total
Preliminary Engineering		**0**	**545,000**	**0**	**0**	**0**	**545,000**	**0**	**545,000**
Preliminary Engineering (15)	RF	0	545,000	0	0	0	545,000	0	545,000
	Totals	**0**	**545,000**	**0**	**0**	**0**	**545,000**	**0**	**545,000**

Description: General Engineering on-call contracts to support Districts 4 & 5 with preliminary engineering services

Design Engineer: Dana Garcia
Primary Project Type:
Total Project Length:
Project Program:
Lead Agency: NMDOT
Status: Active
Activity: Highway
Local ID:
Production Date:
Letting Date:

No location data.

Work Phase	Fund Source	Prior	2024	2025	2026	2027	4 Yr Total	Future	Total
Preliminary Engineering		**0**	**1,950,001**	**975,000**	**2,266,249**	**0**	**5,191,250**	**0**	**5,191,250**
Preliminary Engineering (15)	RF	0	650,000	0	0	0	650,000	0	650,000
Preliminary Engineering (15)	STPF	0	0	833,040	0	0	833,040	0	833,040
Preliminary Engineering (15)	RF	0	0	141,960	0	0	141,960	0	141,960
Preliminary Engineering (15)	STPF	0	1,110,721	0	0	0	1,110,721	0	1,110,721
Preliminary Engineering (15)	RF	0	189,280	0	0	0	189,280	0	189,280
Preliminary Engineering (15)	HB2_23_ZH9005	0	0	0	1,066,249	0	1,066,249	0	1,066,249
Preliminary Engineering (15)	STPF	0	0	0	1,025,280	0	1,025,280	0	1,025,280
Preliminary Engineering (15)	RF	0	0	0	174,720	0	174,720	0	174,720
	Totals	**0**	**1,950,001**	**975,000**	**2,266,249**	**0**	**5,191,250**	**0**	**5,191,250**

Description: General Engineering on-call contracts to support Districts 3 & 6 with preliminary engineering services

Design Engineer: Joseph Casares
Primary Project Type: Non-Construction
Total Project Length:
Project Program: Statewide Priorities
Lead Agency: NMDOT
Status: Active
Activity: Highway
Local ID:
Production Date:
Letting Date:

No location data.

Work Phase	Fund Source	Prior	2024	2025	2026	2027	4 Yr Total	Future	Total
Preliminary Engineering		**0**	**1,950,003**	**1,225,000**	**2,000,000**	**3,000,000**	**8,175,003**	**0**	**8,175,003**
Preliminary Engineering (15)	STPF	0	1,666,083	0	0	0	1,666,083	0	1,666,083
Preliminary Engineering (15)	RF	0	283,920	0	0	0	283,920	0	283,920
Preliminary Engineering (15)	STPF	0	0	833,040	0	0	833,040	0	833,040
Preliminary Engineering (15)	RF	0	0	141,960	0	0	141,960	0	141,960
Preliminary Engineering (15)	STPF (AC)	0	0	213,600	0	0	213,600	0	213,600
Preliminary Engineering (15)	RF	0	0	36,400	0	0	36,400	0	36,400
Preliminary Engineering (15)	STPF (ACC)	0	0	0	0	0	0	0	0
Preliminary Engineering (15)	RF	0	0	0	0	0	0	0	0
Preliminary Engineering (15)	STPF	0	0	0	1,708,800	0	1,708,800	0	1,708,800
Preliminary Engineering (15)	RF	0	0	0	291,200	0	291,200	0	291,200
Preliminary Engineering (15)	STPF	0	0	0	0	2,563,200	2,563,200	0	2,563,200
Preliminary Engineering (15)	RF	0	0	0	0	436,800	436,800	0	436,800
	Totals	**0**	**1,950,003**	**1,225,000**	**2,000,000**	**3,000,000**	**8,175,003**	**0**	**8,175,003**

Description: "AASHTOWare Safety License Fee to allow access to software that assists with safety planning, statistics, and project designs."

Design Engineer: Jason Coffey
Primary Project Type:
Total Project Length:
Project Program:
Lead Agency: NMDOT
Status: Active
Activity: Highway
Local ID:
Production Date:
Letting Date:

No location data.

Work Phase	Fund Source	Prior	2024	2025	2026	2027	4 Yr Total	Future	Total
Other		**0**	**275,000**	**0**	**0**	**0**	**275,000**	**0**	**275,000**
Administration (27)	HSIP	0	247,500	0	0	0	247,500	0	247,500
Administration (27)	RF	0	27,500	0	0	0	27,500	0	27,500
	Totals	**0**	**275,000**	**0**	**0**	**0**	**275,000**	**0**	**275,000**

Description: "AASHTOWare Safety License Fee to allow access to software that assists with safety planning, statistics, and project designs."

Design Engineer: Jason Coffey
Primary Project Type:
Total Project Length:
Project Program:
Lead Agency: NMDOT
Status: Active
Activity: Highway
Local ID:
Production Date:
Letting Date:

No location data.

Work Phase	Fund Source	Prior	2024	2025	2026	2027	4 Yr Total	Future	Total
Other		**0**	**0**	**285,000**	**0**	**0**	**285,000**	**0**	**285,000**
Administration (27)	HSIP	0	0	256,500	0	0	256,500	0	256,500
Administration (27)	RF	0	0	28,500	0	0	28,500	0	28,500
	Totals	**0**	**0**	**285,000**	**0**	**0**	**285,000**	**0**	**285,000**

Description: Fleet Transition Plan for New Mexico State agencies for replacement of current gasoline and diesel light- and medium-duty vehicles with electric vehicles and/or plug-in hybrid vehicles.

Design Engineer: Jerry Valdez
Primary Project Type: Transit
Total Project Length:
Project Program:
Lead Agency: NMDOT
Status: Active
Activity: Highway
Local ID:
Production Date:
Letting Date:

No location data.

Work Phase	Fund Source	Prior	2024	2025	2026	2027	4 Yr Total	Future	Total
Other		**0**	**0**	**741,000**	**0**	**2,740,873**	**3,481,873**	**0**	**3,481,873**
Administration (27)	CRPF	0	0	633,110	0	0	633,110	0	633,110
Administration (27)	RF	0	0	107,890	0	0	107,890	0	107,890
Administration (27)	CRPF	0	0	0	0	2,341,802	2,341,802	0	2,341,802
Administration (27)	RF	0	0	0	0	399,071	399,071	0	399,071
	Totals	**0**	**0**	**741,000**	**0**	**2,740,873**	**3,481,873**	**0**	**3,481,873**

Description: Pilot initiative incorporating the Autodesk Construction Cloud platform for the purpose of digital delivery and eConstruction.

Design Engineer: Joseph Volpato
Primary Project Type:
Total Project Length:
Project Program:
Lead Agency: NMDOT
Status: Active
Activity: Highway
Local ID:
Production Date:
Letting Date:

No location data.

Work Phase	Fund Source	Prior	2024	2025	2026	2027	4 Yr Total	Future	Total
Other		**170,000**	**0**	**90,000**	**0**	**0**	**90,000**	**0**	**260,000**
Administration (27)	RF	170,000	0	0	0	0	0	0	170,000
Administration (27)	RF	0	0	90,000	0	0	90,000	0	90,000
	Totals	**170,000**	**0**	**90,000**	**0**	**0**	**90,000**	**0**	**260,000**

Description: On-call to support Bridge Construction Observation and Component Observation statewide

Design Engineer: Jerad Rael
Primary Project Type: Non-Construction
Total Project Length:
Project Program:
Lead Agency: NMDOT
Status: Active
Activity: Highway
Local ID:
Production Date:
Letting Date:

No location data.

Work Phase	Fund Source	Prior	2024	2025	2026	2027	4 Yr Total	Future	Total
Construction Engineering		**0**	**0**	**1,000,000**	**1,500,000**	**0**	**2,500,000**	**0**	**2,500,000**
Construction Engineering (17)	STPF	0	0	427,200	0	0	427,200	0	427,200
Construction Engineering (17)	RF	0	0	72,800	0	0	72,800	0	72,800
Construction Engineering (17)	RF	0	0	500,000	0	0	500,000	0	500,000
Construction Engineering (17)	HIBP	0	0	0	1,281,600	0	1,281,600	0	1,281,600
Construction Engineering (17)	RF	0	0	0	218,400	0	218,400	0	218,400
	Totals	**0**	**0**	**1,000,000**	**1,500,000**	**0**	**2,500,000**	**0**	**2,500,000**

Description: Augmentation on-call to support Infrastructure Division due to staffing shortages for technical and engineering staff

Design Engineer: David Quintana
Primary Project Type:
Total Project Length:
Project Program:
Lead Agency: NMDOT
Status: Active
Activity: Highway
Local ID:
Production Date:
Letting Date:

No location data.

Work Phase	Fund Source	Prior	2024	2025	2026	2027	4 Yr Total	Future	Total
Preliminary Engineering		**0**	**0**	**650,000**	**910,000**	**0**	**1,560,000**	**0**	**1,560,000**
Preliminary Engineering (15)	STPF	0	0	0	777,504	0	777,504	0	777,504
Preliminary Engineering (15)	RF	0	0	0	132,496	0	132,496	0	132,496
Preliminary Engineering (15)	STPF	0	0	555,360	0	0	555,360	0	555,360
Preliminary Engineering (15)	RF	0	0	94,640	0	0	94,640	0	94,640
	Totals	**0**	**0**	**650,000**	**910,000**	**0**	**1,560,000**	**0**	**1,560,000**

Description: Geotechnical Exploration/Design on-call to support preliminary engineering for statewide projects

Design Engineer: Kelly Montoya
Primary Project Type:
Total Project Length:
Project Program:
Lead Agency: NMDOT
Status: Active
Activity: Highway
Local ID:
Production Date:
Letting Date:

No location data.

Work Phase	Fund Source	Prior	2024	2025	2026	2027	4 Yr Total	Future	Total
Preliminary Engineering		**0**	**0**	**650,000**	**1,600,000**	**0**	**2,250,000**	**0**	**2,250,000**
Preliminary Engineering (15)	STPF	0	0	555,360	0	0	555,360	0	555,360
Preliminary Engineering (15)	RF	0	0	94,640	0	0	94,640	0	94,640
Preliminary Engineering (15)	STPF	0	0	0	1,367,040	0	1,367,040	0	1,367,040
Preliminary Engineering (15)	RF	0	0	0	232,960	0	232,960	0	232,960
	Totals	**0**	**0**	**650,000**	**1,600,000**	**0**	**2,250,000**	**0**	**2,250,000**

Description: "Utilize PROTECT planning funds to create opportunities for NMDOT staff to attend trainings, conferences, web-based learning and other activities to build technical capacity on resilience of transportation infrastructure."

Design Engineer: Jessica Griffin
Primary Project Type:
Total Project Length:
Project Program:
Lead Agency: NMDOT
Status: Active
Activity: Highway
Local ID:
Production Date:
Letting Date:

No location data.

Work Phase	Fund Source	Prior	2024	2025	2026	2027	4 Yr Total	Future	Total
Other		**0**	**150,000**	**0**	**0**	**0**	**150,000**	**0**	**150,000**
Resilience Planning (65)	PRO-PLAN	0	120,000	0	0	0	120,000	0	120,000
Resilience Planning (65)	RF	0	30,000	0	0	0	30,000	0	30,000
	Totals	**0**	**150,000**	**0**	**0**	**0**	**150,000**	**0**	**150,000**

Description: On-call for Highway Safety Improvement Program to support Road Safety Assessments and other safety studies and designs

Design Engineer: Jason Coffey
Primary Project Type:
Total Project Length:
Project Program:
Lead Agency: NMDOT
Status: Active
Activity: Highway
Local ID:
Production Date:
Letting Date:

No location data.

Work Phase	Fund Source	Prior	2024	2025	2026	2027	4 Yr Total	Future	Total
Preliminary Engineering		**0**	**0**	**750,000**	**0**	**0**	**750,000**	**0**	**750,000**
Preliminary Engineering (15)	HSIP	0	0	675,000	0	0	675,000	0	675,000
Preliminary Engineering (15)	RF	0	0	75,000	0	0	75,000	0	75,000
	Totals	**0**	**0**	**750,000**	**0**	**0**	**750,000**	**0**	**750,000**

Description: Statewide project to upgrade street lights to LED bulbs

Design Engineer: Andrew Gallegos
Primary Project Type:
Total Project Length:
Project Program:
Lead Agency: NMDOT
Status: Active
Activity: Highway
Local ID:
Production Date:
Letting Date:

No location data.

Work Phase	Fund Source	Prior	2024	2025	2026	2027	4 Yr Total	Future	Total
Other		**0**	**1,282,449**	**0**	**0**	**0**	**1,282,449**	**0**	**1,282,449**
Other (44)	CRPR	0	1,095,724	0	0	0	1,095,724	0	1,095,724
Other (44)	RF	0	186,725	0	0	0	186,725	0	186,725
	Totals	**0**	**1,282,449**	**0**	**0**	**0**	**1,282,449**	**0**	**1,282,449**

Description: 2 Full Time Employees (FTEs) for 2 years to administer the contract for Road Safety Assessments and for collection of data and engagement of community stakeholders and state agency staff.

Design Engineer: Amy Whitfield
Primary Project Type:
Total Project Length:
Project Program:
Lead Agency: NMDOT
Status: Active
Activity: Highway
Local ID:
Production Date:
Letting Date:

No location data.

Work Phase	Fund Source	Prior	2024	2025	2026	2027	4 Yr Total	Future	Total
Other		**0**	**0**	**420,000**	**0**	**0**	**420,000**	**0**	**420,000**
Administration (27)	HSIP-VRU	0	0	378,000	0	0	378,000	0	378,000
Administration (27)	RF	0	0	42,000	0	0	42,000	0	42,000
	Totals	**0**	**0**	**420,000**	**0**	**0**	**420,000**	**0**	**420,000**

Description: Contract for Independent Cost Estimator (ICE) required for upcoming NMDOT Construction Manager/General Contractor projects

Design Engineer: Manuelito Maestas
Primary Project Type:
Total Project Length:
Project Program:
Lead Agency: NMDOT
Status: Active
Activity: Highway
Local ID:
Production Date:
Letting Date:

No location data.

Work Phase	Fund Source	Prior	2024	2025	2026	2027	4 Yr Total	Future	Total
Preliminary Engineering		**0**	**0**	**0**	**0**	**250,000**	**250,000**	**0**	**250,000**
Preliminary Engineering (15)	STPF	0	0	0	0	213,600	213,600	0	213,600
Preliminary Engineering (15)	RF	0	0	0	0	36,400	36,400	0	36,400
	Totals	**0**	**0**	**0**	**0**	**250,000**	**250,000**	**0**	**250,000**

Description: "Develop workflow and standards to enable seamless data interoperability across survey, design, construction, planning, and asset mgt. Expand LiDAR data connection as a standard practice. Support creation and extraction of asset data in survey, design, and post construction. Implement pilot projects and demonstrate sharing of digital as-builts and extracted asset data."

Design Engineer: Virginia Stubella
Primary Project Type:
Total Project Length:
Project Program:
Lead Agency: NMDOT
Status: Active
Activity: Highway
Local ID:
Production Date:
Letting Date:

No location data.

Work Phase	Fund Source	Prior	2024	2025	2026	2027	4 Yr Total	Future	Total
Other		**0**	**0**	**3,018,650**	**0**	**0**	**3,018,650**	**0**	**3,018,650**
Administration (27)	ADMCS	0	0	1,858,336	0	0	1,858,336	0	1,858,336
Administration (27)	NMMF	0	0	464,584	0	0	464,584	0	464,584
Administration (27)	NMMF	0	0	81,985	0	0	81,985	0	81,985
Administration (27)	STPF	0	0	524,384	0	0	524,384	0	524,384
Administration (27)	RF	0	0	89,361	0	0	89,361	0	89,361
	Totals	**0**	**0**	**3,018,650**	**0**	**0**	**3,018,650**	**0**	**3,018,650**

Description: Professional Services for Environmental MS4 Permit Compliance

Design Engineer: Antonio Griego
Primary Project Type:
Total Project Length:
Project Program:
Lead Agency: NMDOT
Status: Active
Activity: Highway
Local ID:
Production Date:
Letting Date:

No location data.

Work Phase	Fund Source	Prior	2024	2025	2026	2027	4 Yr Total	Future	Total
Preliminary Engineering		**0**	**0**	**0**	**500,000**	**0**	**500,000**	**0**	**500,000**
Preliminary Engineering (15)	STPF	0	0	0	427,200	0	427,200	0	427,200
Preliminary Engineering (15)	RF	0	0	0	72,800	0	72,800	0	72,800
	Totals	**0**	**0**	**0**	**500,000**	**0**	**500,000**	**0**	**500,000**

Description: Professional services for statewide Right of Way services to support New Mexico Department of Statewide Transportation Improvement Program projects

Design Engineer: Ricky Mok
Primary Project Type: Non-Construction
Total Project Length:
Project Program: Statewide Priorities
Lead Agency: NMDOT
Status: Active
Activity: Highway
Local ID:
Production Date:
Letting Date:

No location data.

Work Phase	Fund Source	Prior	2024	2025	2026	2027	4 Yr Total	Future	Total
Preliminary Engineering		**0**	**0**	**0**	**1,140,501**	**0**	**1,140,501**	**0**	**1,140,501**
Preliminary Engineering (15)	STPF	0	0	0	419,084	0	419,084	0	419,084
Preliminary Engineering (15)	RF	0	0	0	71,417	0	71,417	0	71,417
Preliminary Engineering (15)	STPF	0	0	0	555,360	0	555,360	0	555,360
Preliminary Engineering (15)	RF	0	0	0	94,640	0	94,640	0	94,640
	Totals	**0**	**0**	**0**	**1,140,501**	**0**	**1,140,501**	**0**	**1,140,501**

Description: Professional Services for Statewide Geotechnical Exploration

Design Engineer: Kelly Montoya
Primary Project Type:
Total Project Length:
Project Program:
Lead Agency: NMDOT
Status: Active
Activity: Highway
Local ID:
Production Date:
Letting Date:

No location data.

Work Phase	Fund Source	Prior	2024	2025	2026	2027	4 Yr Total	Future	Total
Preliminary Engineering		**0**	**0**	**0**	**0**	**650,000**	**650,000**	**0**	**650,000**
Preliminary Engineering (15)	STPF	0	0	0	0	555,360	555,360	0	555,360
Preliminary Engineering (15)	RF	0	0	0	0	94,640	94,640	0	94,640
	Totals	**0**	**0**	**0**	**0**	**650,000**	**650,000**	**0**	**650,000**

Description: Statewide Section 504(e) Workforce Development Program for Strategic Infrastructure Development Division (SIDD)

Design Engineer: Denise Peralta
Primary Project Type:
Total Project Length:
Project Program:
Lead Agency: NMDOT
Status: Active
Activity: Highway
Local ID:
Production Date:
Letting Date:

No location data.

Work Phase	Fund Source	Prior	2024	2025	2026	2027	4 Yr Total	Future	Total
Other		**0**	**0**	**922,758**	**0**	**0**	**922,758**	**0**	**922,758**
Training (42)	STPF	0	0	303,959	0	0	303,959	0	303,959
Training (42)	RF	0	0	51,798	0	0	51,798	0	51,798
Training (42)	STPF	0	0	484,446	0	0	484,446	0	484,446
Training (42)	RF	0	0	82,555	0	0	82,555	0	82,555
	Totals	**0**	**0**	**922,758**	**0**	**0**	**922,758**	**0**	**922,758**

Description: Statewide Section 504(e) Workforce Development Program for Programs & Infrastructure Division

Design Engineer: David Quintana
Primary Project Type:
Total Project Length:
Project Program:
Lead Agency: NMDOT
Status: Active
Activity: Highway
Local ID:
Production Date:
Letting Date:

No location data.

Work Phase	Fund Source	Prior	2024	2025	2026	2027	4 Yr Total	Future	Total
Other		**0**	**0**	**529,360**	**0**	**0**	**529,360**	**0**	**529,360**
Training (42)	STPF	0	0	452,285	0	0	452,285	0	452,285
Training (42)	RF	0	0	77,075	0	0	77,075	0	77,075
	Totals	**0**	**0**	**529,360**	**0**	**0**	**529,360**	**0**	**529,360**

Description: Statewide Section 504(e) Workforce Development Program for Modal Division

Design Engineer: David Harris
Primary Project Type:
Total Project Length:
Project Program:
Lead Agency: NMDOT
Status: Active
Activity: Highway
Local ID:
Production Date:
Letting Date:

No location data.

Work Phase	Fund Source	Prior	2024	2025	2026	2027	4 Yr Total	Future	Total
Other		**0**	**0**	**43,300**	**0**	**0**	**43,300**	**0**	**43,300**
Training (42)	STPF	0	0	36,996	0	0	36,996	0	36,996
Training (42)	RF	0	0	6,304	0	0	6,304	0	6,304
	Totals	**0**	**0**	**43,300**	**0**	**0**	**43,300**	**0**	**43,300**

Description: Statewide Section 504(e) Workforce Development Program for Business Operations Divisions

Design Engineer: Jessica Cooper
Primary Project Type:
Total Project Length:
Project Program:
Lead Agency: NMDOT
Status: Active
Activity: Highway
Local ID:
Production Date:
Letting Date:

No location data.

Work Phase	Fund Source	Prior	2024	2025	2026	2027	4 Yr Total	Future	Total
Other		**0**	**0**	**232,824**	**0**	**0**	**232,824**	**0**	**232,824**
Training (42)	STPF	0	0	198,925	0	0	198,925	0	198,925
Training (42)	RF	0	0	33,899	0	0	33,899	0	33,899
	Totals	**0**	**0**	**232,824**	**0**	**0**	**232,824**	**0**	**232,824**

Description: Statewide Section 504(e) Workforce Development Program for IT Division

Design Engineer: Jeff Woodman
Primary Project Type:
Total Project Length:
Project Program:
Lead Agency: NMDOT
Status: Active
Activity: Highway
Local ID:
Production Date:
Letting Date:

No location data.

Work Phase	Fund Source	Prior	2024	2025	2026	2027	4 Yr Total	Future	Total
Other		**0**	**0**	**122,010**	**0**	**0**	**122,010**	**0**	**122,010**
Training (42)	STPF	0	0	104,245	0	0	104,245	0	104,245
Training (42)	RF	0	0	17,765	0	0	17,765	0	17,765
	Totals	**0**	**0**	**122,010**	**0**	**0**	**122,010**	**0**	**122,010**

Description: Statewide Section 504(e) Workforce Development Program for Operations Division

Design Engineer: John Romero
Primary Project Type:
Total Project Length:
Project Program:
Lead Agency: NMDOT
Status: Active
Activity: Highway
Local ID:
Production Date:
Letting Date:

No location data.

Work Phase	Fund Source	Prior	2024	2025	2026	2027	4 Yr Total	Future	Total
Other		**0**	**0**	**70,500**	**0**	**0**	**70,500**	**0**	**70,500**
Training (42)	STPF	0	0	60,235	0	0	60,235	0	60,235
Training (42)	RF	0	0	10,265	0	0	10,265	0	10,265
	Totals	**0**	**0**	**70,500**	**0**	**0**	**70,500**	**0**	**70,500**

Description: Statewide Section 504(e) Workforce Development Program for Construction & Civil Rights Bureau

Design Engineer: Tisha Clark
Primary Project Type:
Total Project Length:
Project Program:
Lead Agency: NMDOT
Status: Active
Activity: Highway
Local ID:
Production Date:
Letting Date:

No location data.

Work Phase	Fund Source	Prior	2024	2025	2026	2027	4 Yr Total	Future	Total
Other		**0**	**0**	**205,250**	**0**	**0**	**205,250**	**0**	**205,250**
Training (42)	STPF	0	0	175,366	0	0	175,366	0	175,366
Training (42)	RF	0	0	29,884	0	0	29,884	0	29,884
	Totals	**0**	**0**	**205,250**	**0**	**0**	**205,250**	**0**	**205,250**

Description: Statewide Section 504(e) Workforce Development Program for theTechnician Training Certification Program

Design Engineer: Manuel Ramirez
Primary Project Type:
Total Project Length:
Project Program:
Lead Agency: NMDOT
Status: Active
Activity: Highway
Local ID:
Production Date:
Letting Date:

No location data.

Work Phase	Fund Source	Prior	2024	2025	2026	2027	4 Yr Total	Future	Total
Other		**0**	**0**	**302,000**	**0**	**0**	**302,000**	**0**	**302,000**
Training (42)	STPF	0	0	258,029	0	0	258,029	0	258,029
Training (42)	RF	0	0	43,971	0	0	43,971	0	43,971
	Totals	**0**	**0**	**302,000**	**0**	**0**	**302,000**	**0**	**302,000**

Description: Statewide Section 504(e) Workforce Development Program for Materials Lab

Design Engineer: Kelly Montoya
Primary Project Type:
Total Project Length:
Project Program:
Lead Agency: NMDOT
Status: Active
Activity: Highway
Local ID:
Production Date:
Letting Date:

No location data.

Work Phase	Fund Source	Prior	2024	2025	2026	2027	4 Yr Total	Future	Total
Other		**0**	**0**	**72,000**	**0**	**0**	**72,000**	**0**	**72,000**
Training (42)	STPF	0	0	61,517	0	0	61,517	0	61,517
Training (42)	RF	0	0	10,483	0	0	10,483	0	10,483
	Totals	**0**	**0**	**72,000**	**0**	**0**	**72,000**	**0**	**72,000**

Description: NMDOT Statewide Green Stormwater Infrastructure protection measures

Design Engineer: William Hutchinson
Primary Project Type: Safety
Total Project Length:
Project Program: Unknown Program
Lead Agency: NMDOT
Status: Active
Activity: Highway
Local ID:
Production Date:
Letting Date:

No location data.

Work Phase	Fund Source	Prior					4 Yr Total	Future	Total
	Totals								

Description: "Strategically deploy EV charging infrastructure and establish an interconnected network to facilitate data collection, access, and reliability"

Design Engineer: Jerry Valdez
Primary Project Type:
Total Project Length:
Project Program:
Lead Agency: NMDOT
Status: Active
Activity: Highway
Local ID:
Production Date:
Letting Date:

No location data.

Work Phase	Fund Source	Prior	2024	2025	2026	2027	4 Yr Total	Future	Total
Preliminary Engineering		**0**	**0**	**0**	**0**	**11,374,014**	**11,374,014**	**0**	**11,374,014**
Preliminary Engineering (15)	HIEV-24	0	0	0	0	922,718	922,718	0	922,718
Preliminary Engineering (15)	OPPP	0	0	0	0	230,679	230,679	0	230,679
Preliminary Engineering (15)	HIEV-25	0	0	0	0	8,176,494	8,176,494	0	8,176,494
Preliminary Engineering (15)	OPPP	0	0	0	0	2,044,123	2,044,123	0	2,044,123
	Totals	**0**	**0**	**0**	**0**	**11,374,014**	**11,374,014**	**0**	**11,374,014**

Description: Install Electric Vehicle Infrastructure

Design Engineer: Jerry Valdez
Primary Project Type:
Total Project Length:
Project Program:
Lead Agency: NMDOT
Status: Active
Activity: Highway
Local ID:
Production Date:
Letting Date:

No location data.

Work Phase	Fund Source	Prior	2024	2025	2026	2027	4 Yr Total	Future	Total
Other		**0**	**0**	**0**	**1,587,602**	**0**	**1,587,602**	**0**	**1,587,602**
Electric Vehicle & Charging Infrastructure (63)	HIEV-22	0	0	0	441,729	0	441,729	0	441,729
Electric Vehicle & Charging Infrastructure (63)	OPPP	0	0	0	147,243	0	147,243	0	147,243
Electric Vehicle & Charging Infrastructure (63)	HIEV-23	0	0	0	154,523	0	154,523	0	154,523
Electric Vehicle & Charging Infrastructure (63)	OPPP	0	0	0	51,508	0	51,508	0	51,508
Electric Vehicle & Charging Infrastructure (63)	HIEV-23	0	0	0	594,450	0	594,450	0	594,450
Electric Vehicle & Charging Infrastructure (63)	OPPP	0	0	0	198,150	0	198,150	0	198,150
	Totals	**0**	**0**	**0**	**1,587,602**	**0**	**1,587,602**	**0**	**1,587,602**

Description: Install Electric Vehicle Infrastructure

Design Engineer: Jerry Valdez
Primary Project Type:
Total Project Length:
Project Program:
Lead Agency: NMDOT
Status: Active
Activity: Highway
Local ID:
Production Date:
Letting Date:

No location data.

Work Phase	Fund Source	Prior	2024	2025	2026	2027	4 Yr Total	Future	Total
Other		**0**	**0**	**1,059,267**	**0**	**0**	**1,059,267**	**0**	**1,059,267**
Electric Vehicle & Charging Infrastructure (63)	HIEV-23	0	0	741,487	0	0	741,487	0	741,487
Electric Vehicle & Charging Infrastructure (63)	OPPP	0	0	317,780	0	0	317,780	0	317,780
	Totals	**0**	**0**	**1,059,267**	**0**	**0**	**1,059,267**	**0**	**1,059,267**

Description: Install Electric Vehicle Infrastructure

Design Engineer: Jerry Valdez
Primary Project Type:
Total Project Length:
Project Program:
Lead Agency: NMDOT
Status: Active
Activity: Highway
Local ID:
Production Date:
Letting Date:

No location data.

Work Phase	Fund Source	Prior	2024	2025	2026	2027	4 Yr Total	Future	Total
Other		**0**	**0**	**0**	**4,243,000**	**0**	**4,243,000**	**0**	**4,243,000**
Electric Vehicle & Charging Infrastructure (63)	HIEV-24	0	0	0	678,880	0	678,880	0	678,880
Electric Vehicle & Charging Infrastructure (63)	OPPP	0	0	0	169,720	0	169,720	0	169,720
Electric Vehicle & Charging Infrastructure (63)	HIEV-24	0	0	0	678,880	0	678,880	0	678,880
Electric Vehicle & Charging Infrastructure (63)	OPPP	0	0	0	169,720	0	169,720	0	169,720
Electric Vehicle & Charging Infrastructure (63)	HIEV-24	0	0	0	678,880	0	678,880	0	678,880
Electric Vehicle & Charging Infrastructure (63)	OPPP	0	0	0	169,720	0	169,720	0	169,720
Electric Vehicle & Charging Infrastructure (63)	HIEV-24	0	0	0	1,357,760	0	1,357,760	0	1,357,760
Electric Vehicle & Charging Infrastructure (63)	OPPP	0	0	0	339,440	0	339,440	0	339,440
	Totals	**0**	**0**	**0**	**4,243,000**	**0**	**4,243,000**	**0**	**4,243,000**

Description: Install Electric Vehicle Infrastructure

Design Engineer: Jerry Valdez
Primary Project Type:
Total Project Length:
Project Program:
Lead Agency: NMDOT
Status: Active
Activity: Highway
Local ID:
Production Date:
Letting Date:

No location data.

Work Phase	Fund Source	Prior	2024	2025	2026	2027	4 Yr Total	Future	Total
Other		**0**	**0**	**753,249**	**0**	**0**	**753,249**	**0**	**753,249**
Electric Vehicle & Charging Infrastructure (63)	HIEV-24	0	0	332,690	0	0	332,690	0	332,690
Electric Vehicle & Charging Infrastructure (63)	OPPP	0	0	110,897	0	0	110,897	0	110,897
Electric Vehicle & Charging Infrastructure (63)	HIEV-23	0	0	232,247	0	0	232,247	0	232,247
Electric Vehicle & Charging Infrastructure (63)	OPPP	0	0	77,416	0	0	77,416	0	77,416
	Totals	**0**	**0**	**753,249**	**0**	**0**	**753,249**	**0**	**753,249**

Description: Utilizing historic geotechnical data for the development of state-specific design correlations Part 1: Data Entry

Design Engineer: Shannon Vigil
Primary Project Type: Multimodal
Total Project Length:
Project Program: Unknown Program
Lead Agency: NMDOT
Status: Active
Activity: Highway
Local ID:
Production Date:
Letting Date:

No location data.

Work Phase	Fund Source	Prior	2024	2025	2026	2027	4 Yr Total	Future	Total
Preliminary Engineering		**0**	**0**	**0**	**0**	**35,874**	**35,874**	**0**	**35,874**
Preliminary Engineering (15)	STIC	0	0	0	0	28,699	28,699	0	28,699
Preliminary Engineering (15)	RF	0	0	0	0	7,175	7,175	0	7,175
	Totals	**0**	**0**	**0**	**0**	**35,874**	**35,874**	**0**	**35,874**

Description: Location-Based Technology for Construction Project Record & Activity Efficiency

Design Engineer: Shannon Vigil
Primary Project Type:
Total Project Length:
Project Program:
Lead Agency: NMDOT
Status: Active
Activity: Highway
Local ID:
Production Date:
Letting Date:

No location data.

Work Phase	Fund Source	Prior	2024	2025	2026	2027	4 Yr Total	Future	Total
Preliminary Engineering		**0**	**0**	**0**	**35,115**	**0**	**35,115**	**0**	**35,115**
Preliminary Engineering (15)	STIC	0	0	0	28,092	0	28,092	0	28,092
Preliminary Engineering (15)	RF	0	0	0	7,023	0	7,023	0	7,023
	Totals	**0**	**0**	**0**	**35,115**	**0**	**35,115**	**0**	**35,115**

Description: Rockfall Hazard Assessment and Monitoring Program for New Mexicos Transportation Infrastructure

Design Engineer: Shannon Vigil
Primary Project Type: Multimodal
Total Project Length:
Project Program: Unknown Program
Lead Agency: NMDOT
Status: Active
Activity: Highway
Local ID:
Production Date:
Letting Date:

No location data.

Work Phase	Fund Source	Prior	2024	2025	2026	2027	4 Yr Total	Future	Total
Preliminary Engineering		**0**	**0**	**0**	**0**	**85,263**	**85,263**	**0**	**85,263**
Preliminary Engineering (15)	STIC	0	0	0	0	68,210	68,210	0	68,210
Preliminary Engineering (15)	RF	0	0	0	0	17,053	17,053	0	17,053
	Totals	**0**	**0**	**0**	**0**	**85,263**	**85,263**	**0**	**85,263**

Description: American Society for Testing and Materials (ASTM) subscription to support NMDOT statewide Bridge Bureau

Design Engineer: Jerad Rael
Primary Project Type:
Total Project Length:
Project Program:
Lead Agency: NMDOT
Status: Active
Activity: Highway
Local ID:
Production Date:
Letting Date:

No location data.

Work Phase	Fund Source	Prior					4 Yr Total	Future	Total
	Totals								

Description: "Statewide Culvert Re-Inspection, Analysis, Geodatabase Maintenance & Data Utilization Implementation program"

Design Engineer: Susan Lime
Primary Project Type: Non-Construction
Total Project Length:
Project Program: Design Budget
Lead Agency: NMDOT
Status: Active
Activity: Highway
Local ID:
Production Date:
Letting Date:

No location data.

Work Phase	Fund Source	Prior	2024	2025	2026	2027	4 Yr Total	Future	Total
Preliminary Engineering		**0**	**0**	**0**	**0**	**490,000**	**490,000**	**0**	**490,000**
Preliminary Engineering (15)	RF	0	0	0	0	490,000	490,000	0	490,000
	Totals	**0**	**0**	**0**	**0**	**490,000**	**490,000**	**0**	**490,000**

Description: CHAT DEBT SERVICE

Design Engineer:
Primary Project Type:
Total Project Length: 2.950
Project Program:
Lead Agency: NMDOT
Status: Active
Activity: Highway
Local ID:
Production Date:
Letting Date:

Location Type	Location Name	Route ID	Begin Milepoint	End Milepoint	District	County	MPO/RPO	Urbanized Area	House District	Senate District	NHS
Route Segment	I25M	I25M	228.397	231.347		Bernalillo	Mid-Region MPO	Albuquerque, NM	13, 15		Is on the NHS

Work Phase	Fund Source	Prior	2024	2025	2026	2027	4 Yr Total	Future	Total
Other		**0**	**0**	**0**	**0**	**0**	**0**	**0**	**0**
Debt Service (45)	NHPP (ACC)	0	0	0	0	0	0	0	0
Debt Service (45)	NHPP (ACC)	0	0	0	0	0	0	0	0
Debt Service (45)	NHPP (ACC)	0	0	0	0	0	0	0	0
Debt Service (45)	NHPP (ACC)	0	0	0	0	0	0	0	0
Debt Service (45)	NHPP (ACC)	0	0	0	0	0	0	0	0
Debt Service (45)	NHPP (ACC)	0	0	0	0	0	0	0	0
Debt Service (45)	NHPP (ACC)	0	0	0	0	0	0	0	0
	Totals	**0**	**0**	**0**	**0**	**0**	**0**	**0**	**0**

Description: 2004 DEBT SERVICE

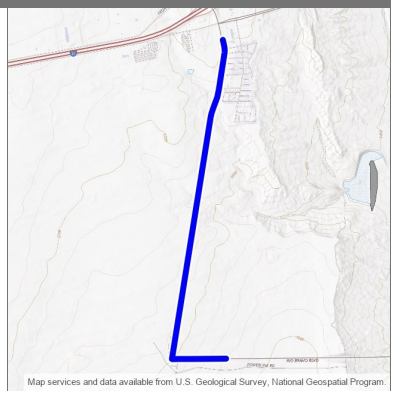

Design Engineer: Nmdot
Primary Project Type:
Total Project Length: 2.999
Project Program:
Lead Agency: NMDOT
Status: Active
Activity: Highway
Local ID:
Production Date:
Letting Date:

Location Type	Location Name	Route ID	Begin Milepost	End Milepost	District	County	MPO/RPO	Urbanized Area	House District	Senate District	NHS
Route Segment	NM500P	NM500P	0.008	3.007		Bernalillo	Mid-Region MPO	Albuquerque, NM	14		Is on the NHS

Work Phase	Fund Source	Prior	2024	2025	2026	2027	4 Yr Total	Future	Total
Other		**129,514**	**0**	**0**	**0**	**0**	**0**	**0**	**129,514**
Debt Service (45)	RF	129,514	0	0	0	0	0	0	129,514
Debt Service (45)	STPL (ACC)	0	0	0	0	0	0	0	0
Debt Service (45)	STPL (ACC)	0	0	0	0	0	0	0	0
Debt Service (45)	RF	0	0	0	0	0	0	0	0
Debt Service (45)	STPL (ACC)	0	0	0	0	0	0	0	0
Debt Service (45)	RF	0	0	0	0	0	0	0	0
Debt Service (45)	STPL (ACC)	0	0	0	0	0	0	0	0
Debt Service (45)	RF	0	0	0	0	0	0	0	0
Debt Service (45)	STPL (ACC)	0	0	0	0	0	0	0	0
Debt Service (45)	RF	0	0	0	0	0	0	0	0
Debt Service (45)	NHPP (ACC)	0	0	0	0	0	0	0	0
Debt Service (45)	STPL (ACC)	0	0	0	0	0	0	0	0
	Totals	**129,514**	**0**	**0**	**0**	**0**	**0**	**0**	**129,514**

Coors Blvd. SW Pedestrian Safety Improvements (A300019)

2024 - 2029 (A)

Mid-Region MPO

APPROVED

Description: Design & CON safety countermeasures along nearly 2 miles, including reducing lane widths, lowering speed limits, installing protected bike lanes, sidewalks, raised medians, corridor lighting, and improving crosswalks.

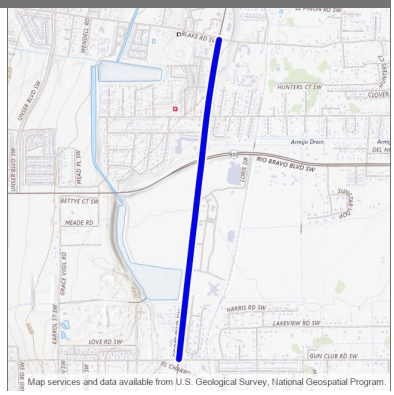

Design Engineer: Local
Primary Project Type: Safety
Total Project Length: 1.681
Project Program: Mid-Region MPO
Lead Agency: County of Bernalillo
Status: Active
Activity: Highway
Local ID: 182.2
Production Date:
Letting Date:

Location Type	Location Name	Route ID	Begin Milepost	End Milepost	District	County	MPO/RPO	Urbanized Area	House District	Senate District	NHS
Route Segment	NM45P	NM45P	7.831	9.512	District 3	Bernalillo	Mid-Region MPO	Albuquerque, NM	14		Is on the NHS, Off NHS

Work Phase	Fund Source	Prior	2024	2025	2026	2027	4 Yr Total	Future	Total
Preliminary Engineering		**0**	**0**	**2,400,000**	**0**	**0**	**2,400,000**	**0**	**2,400,000**
Preliminary Engineering (15)	SS4A-IMP	0	0	1,920,000	0	0	1,920,000	0	1,920,000
Preliminary Engineering (15)	LGF	0	0	480,000	0	0	480,000	0	480,000
Other		**0**	**0**	**0**	**0**	**5,600,000**	**5,600,000**	**0**	**5,600,000**
Safety (21)	SS4A-IMP	0	0	0	0	4,379,760	4,379,760	0	4,379,760
Safety (21)	LGF	0	0	0	0	1,220,240	1,220,240	0	1,220,240
Totals		**0**	**0**	**2,400,000**	**0**	**5,600,000**	**8,000,000**	**0**	**8,000,000**

I-40 Embudo Channel Improvements, MP 162.44 - 162.62 (A300258)

2024 - 2029 (A)

Mid-Region MPO

APPROVED

Description: Reconstruction and Rehabilitation of the Embudo Channel on I-40 MP 162.44 - 162.62

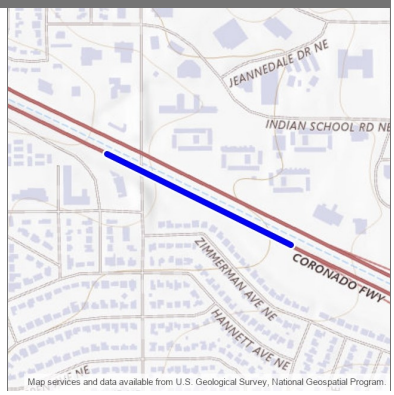

Design Engineer: Luke Smith
Primary Project Type: Pavement
Total Project Length: .180
Project Program: Mid-Region MPO
Lead Agency: NMDOT
Status: Active
Activity: Highway
Local ID:
Production Date: 7/27/2026
Letting Date: 9/18/2026

Location Type	Location Name	Route ID	Begin Milepost	End Milepost	District	County	MPO/RPO	Urbanized Area	House District	Senate District	NHS
Route Segment	I40P	I40P	162.440	162.620	District 3	Bernalillo	Mid-Region MPO	Albuquerque, NM	25		Is on the NHS

Work Phase	Fund Source	Prior	2024	2025	2026	2027	4 Yr Total	Future	Total
Construction		**0**	**0**	**0**	**10,350,000**	**0**	**10,350,000**	**0**	**10,350,000**
Road - Other Improvement (4)	STPL	0	0	0	7,957,130	0	7,957,130	0	7,957,130
Road - Other Improvement (4)	RF	0	0	0	1,355,990	0	1,355,990	0	1,355,990
Road - Other Improvement (4)	STPF	0	0	0	299,040	0	299,040	0	299,040
Road - Other Improvement (4)	RF	0	0	0	50,960	0	50,960	0	50,960
Road - Other Improvement (4)	TFSTBGL	0	0	0	217,339	0	217,339	0	217,339
Road - Other Improvement (4)	RF	0	0	0	37,037	0	37,037	0	37,037
Road - Other Improvement (4)	TFRTLUR	0	0	0	369,531	0	369,531	0	369,531
Road - Other Improvement (4)	RF	0	0	0	62,973	0	62,973	0	62,973
	Totals	**0**	**0**	**0**	**10,350,000**	**0**	**10,350,000**	**0**	**10,350,000**

I-40 Embudo Channel Improvements from San Mateo Blvd to Juan Tabo Blvd MP 161.7 - 165.6 (A300259)

2024 - 2029 (A)

Mid-Region MPO

APPROVED

Description: On-Going Maintenance for reconstruction/rehabilitation of the Embudo Channel on I-40 from San Mateo Blvd to Juan Tabo Blvd MP 161.7 - 165.6

Design Engineer: Greg Clarke
Primary Project Type: Pavement
Total Project Length: 3.834
Project Program: Mid-Region MPO
Lead Agency: NMDOT
Status: Active
Activity: Highway
Local ID:
Production Date: 3/27/2028
Letting Date: 5/19/2028

Location Type	Location Name	Route ID	Begin Milepoint	End Milepoint	District	County	MPO/RPO	Urbanized Area	House District	Senate District	NHS
Route Segment	I40M	I40M	161.740	165.574	District 3	Bernalillo	Mid-Region MPO	Albuquerque, NM	16, 17		Is on the NHS

Work Phase	Fund Source	Prior	2024	2025	2026	2027	4 Yr Total	Future	Total
Construction		**0**	**0**	**0**	**0**	**1,250,000**	**1,250,000**	**0**	**1,250,000**
Road - Other Improvement (4)	STPF	0	0	0	0	1,068,000	1,068,000	0	1,068,000
Road - Other Improvement (4)	RF	0	0	0	0	182,000	182,000	0	182,000
	Totals	**0**	**0**	**0**	**0**	**1,250,000**	**1,250,000**	**0**	**1,250,000**

Paseo del Norte Widening Phase 3 (A300263)

2024 - 2029 (A)

Mid-Region MPO

APPROVED

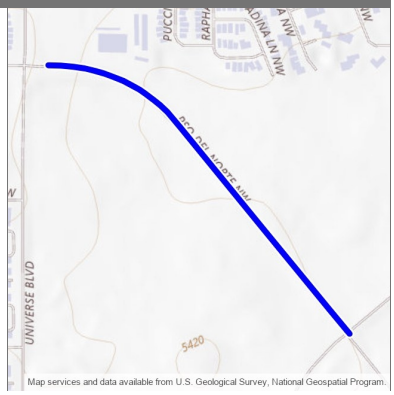

Description: "T/LPA: Plan, design, and construct improvements to Paseo del Norte including but not limited to additional travel lanes, bike/ped/trail improvements/ ADA compliance, drainage, signal, lighting, and ITS elements"

Design Engineer: J. Miguel Archuleta
Primary Project Type:
Total Project Length: .555
Project Program: Mid-Region MPO
Lead Agency: City of Albuquerque-DMD
Status: Active
Activity: Highway
Local ID: 585.6
Production Date:
Letting Date:

Location Type	Location Name	Route ID	Begin Milepoint	End Milepoint	District	County	MPO/RPO	Urbanized Area	House District	Senate District	NHS
Route Segment	FL1000M	FL1000M	3.155	3.710		Bernalillo	Mid-Region MPO	Albuquerque, NM	23		Is on the NHS

Work Phase	Fund Source	Prior	2024	2025	2026	2027	4 Yr Total	Future	Total
Preliminary Engineering		**0**	**4,600,000**	**0**	**0**	**0**	**4,600,000**	**0**	**4,600,000**
Preliminary Engineering (15)	LOCC	0	500,000	0	0	0	500,000	0	500,000
Preliminary Engineering (15)	CPTO	0	4,100,000	0	0	0	4,100,000	0	4,100,000
	Totals	**0**	**4,600,000**	**0**	**0**	**0**	**4,600,000**	**0**	**4,600,000**

McMahon Widening (A300271)

Mid-Region MPO

2024 - 2029 (A)

APPROVED

Description: "T/LPA: Complete 4 lane section of McMahon Boulevard between Kayenta and Unser to include vehicular capacity, ADA compliance, lighting, bicycle/trail facilities and other roadway improvements necessary to complete the full typical section."

Design Engineer: Local
Primary Project Type:
Total Project Length: 1.288
Project Program: Mid-Region MPO
Lead Agency: City of Albuquerque-DMD
Status: Active
Activity: Highway
Local ID: 368.5
Production Date:
Letting Date:

Location Type	Location Name	Route ID	Begin Milepoint	End Milepoint	District	County	MPO/RPO	Urbanized Area	House District	Senate District	NHS
Route Segment	FL6604P	FL6604P	0.384	1.672		Bernalillo	Mid-Region MPO	Albuquerque, NM	10, 23		Off NHS

Work Phase	Fund Source	Prior	2024	2025	2026	2027	4 Yr Total	Future	Total
Preliminary Engineering		**0**	**900,000**	**0**	**0**	**0**	**900,000**	**0**	**900,000**
Preliminary Engineering (15)	CPTO	0	900,000	0	0	0	900,000	0	900,000
Construction		**0**	**5,000,000**	**0**	**0**	**0**	**5,000,000**	**0**	**5,000,000**
Road - Add Capacity/Widening (3)	LOCB	0	5,000,000	0	0	0	5,000,000	0	5,000,000
	Totals	**0**	**5,900,000**	**0**	**0**	**0**	**5,900,000**	**0**	**5,900,000**

Unser Blvd Gap Widening Phase 3 (A300306)

2024 - 2029 (A)

Mid-Region MPO

APPROVED

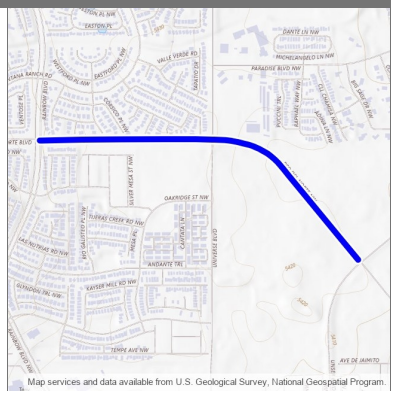

Description: "T/LPA: Plan, design, construct four lane improvements to Unser to include but not be limited to additional travel lanes, median, on-street bike improvements, ADA compliant pedestrian/trail improvements, drainage, lighting, signing and ITS elements."

Design Engineer: J. Miguel Archuleta
Primary Project Type:
Total Project Length: 1.065
Project Program: Mid-Region MPO
Lead Agency: City of Albuquerque-DMD
Status: Active
Activity: Highway
Local ID: 465.5
Production Date:
Letting Date:

Location Type	Location Name	Route ID	Begin Milepoint	End Milepoint	District	County	MPO/RPO	Urbanized Area	House District	Senate District	NHS
Route Segment	FL1000P	FL1000P	2.624	3.689		Bernalillo	Mid-Region MPO	Albuquerque, NM	23		Is on the NHS

Work Phase	Fund Source	Prior	2024	2025	2026	2027	4 Yr Total	Future	Total
Preliminary Engineering		**0**	**500,000**	**0**	**0**	**0**	**500,000**	**0**	**500,000**
Preliminary Engineering (15)	LOCC	0	500,000	0	0	0	500,000	0	500,000
	Totals	**0**	**500,000**	**0**	**0**	**0**	**500,000**	**0**	**500,000**

NM 556 (Tramway) Corridor Study for signal/intersection from Sandia to Wenonah MP 7-15.5 (A300342)

2024 - 2029 (A)

Mid-Region MPO

APPROVED

Description: NM 556 Corridor study for operational improvements from Sandia to Wenonah MP 7-15.5

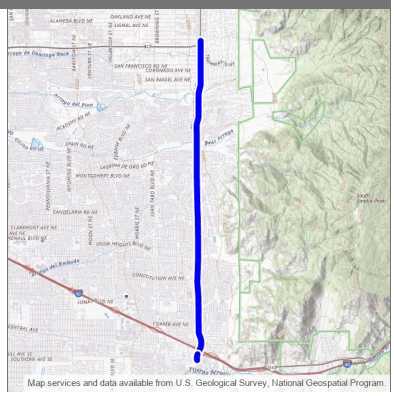

Design Engineer: Joseph Casares
Primary Project Type:
Total Project Length: 7.612
Project Program: Mid-Region MPO
Lead Agency: NMDOT
Status: Active
Activity: Highway
Local ID: 960.2
Production Date:
Letting Date:

Location Type	Location Name	Route ID	Begin Milepoint	End Milepoint	District	County	MPO/RPO	Urbanized Area	House District	Senate District	NHS
Route Segment	FL5117P	FL5117P	0.140	0.280		Bernalillo	Mid-Region MPO	Albuquerque, NM	17		Off NHS
Route Segment	NM556M	NM556M	7.924	15.396		Bernalillo	Mid-Region MPO	Albuquerque, NM	19, 20		Is on the NHS, Off NHS

Work Phase	Fund Source	Prior	2024	2025	2026	2027	4 Yr Total	Future	Total
Preliminary Engineering		**0**	**500,000**	**0**	**0**	**0**	**500,000**	**0**	**500,000**
Preliminary Engineering (15)	STPF	0	427,200	0	0	0	427,200	0	427,200
Preliminary Engineering (15)	RF	0	72,800	0	0	0	72,800	0	72,800
	Totals	**0**	**500,000**	**0**	**0**	**0**	**500,000**	**0**	**500,000**

Bridge Blvd Reconstruction from Lura Pl. to Young Ave. - Phase 3 (A300505)

2024 - 2029 (A)

Mid-Region MPO

APPROVED

Description: "T/LPA: To acquire rights of way and to plan, design, and construct sidewalks, bike lanes, roadway, drainage, medians, lighting, landscaping, and intersection improvements and other appurtenances as needed along Bridge Blvd. from Lura Pl. to Young Ave."

Design Engineer: Local
Primary Project Type:
Total Project Length: .720
Project Program: Mid-Region MPO
Lead Agency: County of Bernalillo
Status: Active
Activity: Highway
Local ID: 872.5
Production Date:
Letting Date:

Location Type	Location Name	Route ID	Begin Milepoint	End Milepoint	District	County	MPO/RPO	Urbanized Area	House District	Senate District	NHS
Route Segment	FL4014P	FL4014P	3.187	3.907		Bernalillo	Mid-Region MPO	Albuquerque, NM	12		Off NHS

Work Phase	Fund Source	Prior	2024	2025	2026	2027	4 Yr Total	Future	Total
Preliminary Engineering		**237,018**	**0**	**1,064,500**	**0**	**0**	**1,064,500**	**0**	**1,301,518**
Preliminary Engineering (15)	LOCC	237,018	0	0	0	0	0	0	237,018
Preliminary Engineering (15)	LOCB	0	0	1,064,500	0	0	1,064,500	0	1,064,500
Right-of-Way		**350,000**	**0**	**0**	**728,000**	**0**	**728,000**	**0**	**1,078,000**
ROW Acquisition (16)	CQX	299,040	0	0	0	0	0	0	299,040
ROW Acquisition (16)	LGF	50,960	0	0	0	0	0	0	50,960
ROW Acquisition (16)	NMMF	0	0	0	728,000	0	728,000	0	728,000
Construction		**0**	**0**	**0**	**0**	**5,000,000**	**5,000,000**	**18,440,000**	**23,440,000**
Road - Reconstruction (6)	CQX	0	0	0	0	2,221,440	2,221,440	0	2,221,440
Road - Reconstruction (6)	LGF	0	0	0	0	378,560	378,560	0	378,560
Road - Reconstruction (6)	LOCB	0	0	0	0	0	0	18,440,000	18,440,000
Road - Reconstruction (6)	CQX (ACC)	0	0	0	0	0	0	0	0
Road - Reconstruction (6)	LGF	0	0	0	0	0	0	0	0
Road - Reconstruction (6)	CQX (AC)	0	0	0	0	2,050,560	2,050,560	0	2,050,560
Road - Reconstruction (6)	LGF	0	0	0	0	349,440	349,440	0	349,440
	Totals	**587,018**	**0**	**1,064,500**	**728,000**	**5,000,000**	**6,792,500**	**18,440,000**	**25,819,518**

Isleta Blvd. Reconstruction (A300622)

2024 - 2029 (A)

Mid-Region MPO

APPROVED

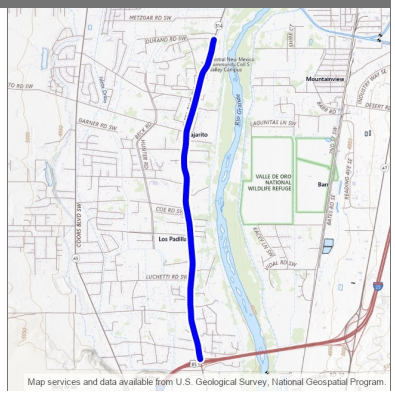

Description: "T/LPA: Design and Reconstruct Isleta Blvd in phases with ADA sidewalks, bike lanes, storm drainage, intersection improvements, lighting, etc."

Design Engineer: J. Miguel Archuleta
Primary Project Type:
Total Project Length: 3.722
Project Program: Mid-Region MPO
Lead Agency: County of Bernalillo
Status: Active
Activity: Highway
Local ID: 511.4
Production Date:
Letting Date:

Location Type	Location Name	Route ID	Begin Milepoint	End Milepoint	District	County	MPO/RPO	Urbanized Area	House District	Senate District	NHS
Route Segment	FL4009P	FL4009P	0.000	3.722		Bernalillo	Mid-Region MPO	Albuquerque, NM	14		Off NHS

Work Phase	Fund Source	Prior	2024	2025	2026	2027	4 Yr Total	Future	Total
Preliminary Engineering		**2,374,855**	**0**	**0**	**0**	**0**	**0**	**0**	**2,374,855**
Preliminary Engineering (15)	CPTO	1,584,855	0	0	0	0	0	0	1,584,855
Preliminary Engineering (15)	CPTO	790,000	0	0	0	0	0	0	790,000
	Totals	**2,374,855**	**0**	**0**	**0**	**0**	**0**	**0**	**2,374,855**

Isleta Blvd Reconstruction Ph. 1 (A300623)

2024 - 2029 (A)

Mid-Region MPO

APPROVED

Description: "T/LPA: Design and reconstruct Isleta Blvd in phases with ADA sidewalks, bike lanes, storm drainage, intersection improvements, lighting, etc."

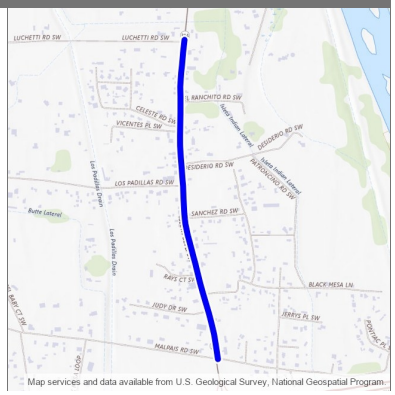

Design Engineer: J. Miguel Archuleta
Primary Project Type:
Total Project Length: .826
Project Program: Mid-Region MPO
Lead Agency: County of Bernalillo
Status: Active
Activity: Highway
Local ID: 511.5
Production Date:
Letting Date:

Location Type	Location Name	Route ID	Begin Milepoint	End Milepoint	District	County	MPO/RPO	Urbanized Area	House District	Senate District	NHS
Route Segment	FL4009P	FL4009P	0.096	0.922		Bernalillo	Mid-Region MPO	Albuquerque, NM	14		Off NHS

Work Phase	Fund Source	Prior	2024	2025	2026	2027	4 Yr Total	Future	Total
Right-of-Way		**0**	**30,000**	**0**	**0**	**0**	**30,000**	**0**	**30,000**
ROW Acquisition (16)	LGF	0	4,368	0	0	0	4,368	0	4,368
ROW Acquisition (16)	STPL	0	25,632	0	0	0	25,632	0	25,632
Construction		**0**	**0**	**11,500,030**	**0**	**0**	**11,500,030**	**0**	**11,500,030**
Road - Reconstruction (6)	STPL	0	0	2,990,400	0	0	2,990,400	0	2,990,400
Road - Reconstruction (6)	LGF	0	0	509,600	0	0	509,600	0	509,600
Road - Reconstruction (6)	TFSTBGL	0	0	3,014,937	0	0	3,014,937	0	3,014,937
Road - Reconstruction (6)	RF	0	0	513,781	0	0	513,781	0	513,781
Road - Reconstruction (6)	STPL	0	0	3,820,289	0	0	3,820,289	0	3,820,289
Road - Reconstruction (6)	RF	0	0	651,023	0	0	651,023	0	651,023
	Totals	**0**	**30,000**	**11,500,030**	**0**	**0**	**11,530,030**	**0**	**11,530,030**

Isleta Blvd Reconstruction from Luchetti Rd. to Don Felipe Rd. - Phase 2 (A300624)

2024 - 2029 (A)

Mid-Region MPO

APPROVED

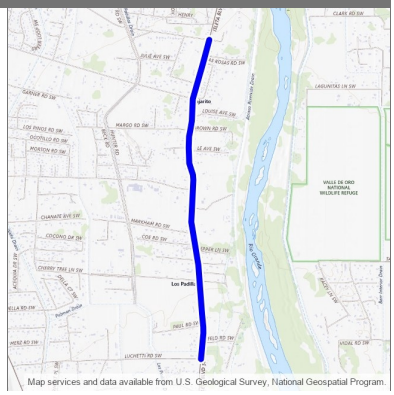

Description: Design and reconstruct Isleta Blvd from Luchetti Rd. to Don Felipe Rd. in phases with ADA sidewalks, bike lanes, storm drainage, intersection improvements, lighting, etc

Design Engineer: Local
Primary Project Type: Pavement
Total Project Length: .000
Project Program: Mid-Region MPO
Lead Agency: County of Bernalillo
Status: Active
Activity: Highway
Local ID: 511.6
Production Date:
Letting Date:

Location Type	Location Name	Route ID	Begin Milepoint	End Milepoint	District	County	MPO/RPO	Urbanized Area	House District	Senate District	NHS
New Line	Isleta Blvd	N/A			District 3	Bernalillo	Mid-Region MPO	ALBUQUERQUE			Off NHS

Work Phase	Fund Source	Prior	2024	2025	2026	2027	4 Yr Total	Future	Total
Preliminary Engineering		**0**	**0**	**0**	**470,000**	**0**	**470,000**	**0**	**470,000**
Preliminary Engineering (15)	STPL	0	0	0	401,568	0	401,568	0	401,568
Preliminary Engineering (15)	LGF	0	0	0	68,432	0	68,432	0	68,432
Construction		**0**	**0**	**0**	**0**	**2,030,000**	**2,030,000**	**25,500,000**	**27,530,000**
Road - Reconstruction (6)	LOCB	0	0	0	0	2,030,000	2,030,000	0	2,030,000
Road - Reconstruction (6)	LOCC	0	0	0	0	0	0	25,500,000	25,500,000
	Totals	**0**	**0**	**0**	**470,000**	**2,030,000**	**2,500,000**	**25,500,000**	**28,000,000**

Isleta Blvd Reconstruction Phase 3 (A300625)

2024 - 2029 (A)

Mid-Region MPO

APPROVED

Description: Design and reconstruct Isleta Blvd in phases with ADA sidewalks, bike lanes, storm drainage, intersection improvements, lighting, etc

Design Engineer: Local
Primary Project Type: Pavement
Total Project Length: .886
Project Program: Mid-Region MPO
Lead Agency: County of Bernalillo
Status: Active
Activity: Highway
Local ID: 511.7
Production Date:
Letting Date:

Location Type	Location Name	Route ID	Begin Milepoint	End Milepoint	District	County	MPO/RPO	Urbanized Area	House District	Senate District	NHS
Route Segment	FL4009P	FL4009P	2.907	3.793	District 3	Bernalillo	Mid-Region MPO	Albuquerque, NM			Off NHS

Work Phase	Fund Source	Prior	2024	2025	2026	2027	4 Yr Total	Future	Total
Preliminary Engineering		**0**	**0**	**0**	**0**	**450,000**	**450,000**	**0**	**450,000**
Preliminary Engineering (15)	LOCB	0	0	0	0	450,000	450,000	0	450,000
Right-of-Way		**0**	**0**	**0**	**0**	**50,000**	**50,000**	**0**	**50,000**
ROW Acquisition (16)	LOCB	0	0	0	0	50,000	50,000	0	50,000
Construction		**0**	**0**	**0**	**0**	**0**	**0**	**16,000,000**	**16,000,000**
Road - Reconstruction (6)	LOCC	0	0	0	0	0	0	15,490,400	15,490,400
Road - Reconstruction (6)	LGF	0	0	0	0	0	0	509,600	509,600
	Totals	**0**	**0**	**0**	**0**	**500,000**	**500,000**	**16,000,000**	**16,500,000**

Isleta Blvd Pavement Preservation (A300626)

Mid-Region MPO

2024 - 2029 (A)

APPROVED

Description: T/LPA: Pavement Preservation.

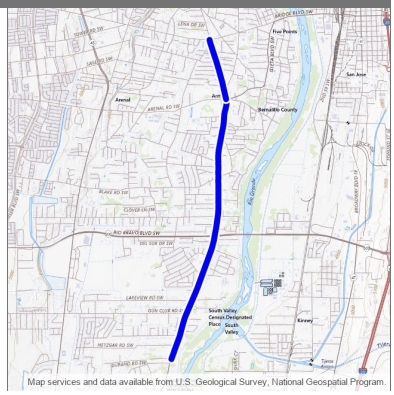

Design Engineer: Local
Primary Project Type:
Total Project Length: 4.407
Project Program: Mid-Region MPO
Lead Agency: County of Bernalillo
Status: Active
Activity: Highway
Local ID:
Production Date:
Letting Date:

Location Type	Location Name	Route ID	Begin Milepoint	End Milepoint	District	County	MPO/RPO	Urbanized Area	House District	Senate District	NHS
Route Segment	FL4009P	FL4009P	3.793	7.374		Bernalillo	Mid-Region MPO	Albuquerque, NM	11, 12, 14		Off NHS
Route Segment	FL5026P	FL5026P	0.000	0.826		Bernalillo	Mid-Region MPO	Albuquerque, NM	11, 12		Off NHS

Work Phase	Fund Source	Prior	2024	2025	2026	2027	4 Yr Total	Future	Total
Construction		**0**	**8,600,000**	**0**	**0**	**0**	**8,600,000**	**0**	**8,600,000**
Road - Major Preservation (6)	HB2_22_ZG9 006	0	8,000,000	0	0	0	8,000,000	0	8,000,000
Road - Major Preservation (6)	HB2_23_ZH9 005	0	600,000	0	0	0	600,000	0	600,000
	Totals	**0**	**8,600,000**	**0**	**0**	**0**	**8,600,000**	**0**	**8,600,000**

Description: T/PLA: Implementation of Automated Signal Timing Measures consistent with FHWA Every Day Counts Initiative.

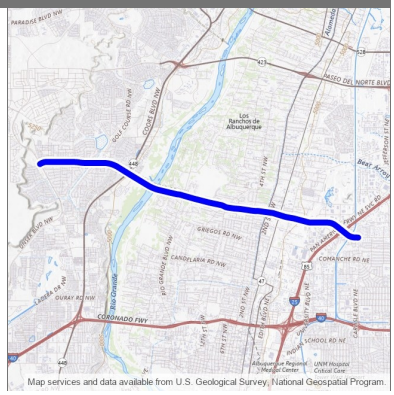

Design Engineer: Local
Primary Project Type:
Total Project Length: 13.407
Project Program: Mid-Region MPO
Lead Agency: City of Albuquerque-DMD
Status: Active
Activity: Highway
Local ID: 249
Production Date:
Letting Date:

Location Type	Location Name	Route ID	Begin Milepoint	End Milepoint	District	County	MPO/RPO	Urbanized Area	House District	Senate District	NHS
Route Segment	FL4018M	FL4018M	0.000	6.698		Bernalillo	Mid-Region MPO	Albuquerque, NM	10, 13, 15, 23		Off NHS
Route Segment	FL4018P	FL4018P	0.000	6.709		Bernalillo	Mid-Region MPO	Albuquerque, NM	13, 15, 23		Off NHS

Work Phase	Fund Source	Prior	2024	2025	2026	2027	4 Yr Total	Future	Total
Other		**0**	**0**	**1,755,618**	**0**	**0**	**1,755,618**	**0**	**1,755,618**
Intelligent Transportation Systems (24)	STPL	0	0	1,500,000	0	0	1,500,000	0	1,500,000
Intelligent Transportation Systems (24)	LGF	0	0	255,618	0	0	255,618	0	255,618
	Totals	**0**	**0**	**1,755,618**	**0**	**0**	**1,755,618**	**0**	**1,755,618**

NM 500 Rio Bravo Gap Widening Improvements (A300945)

2024 - 2029 (A)

Mid-Region MPO

APPROVED

Description: "T/LPA: Reconstruct Rio Bravo gap. Project includes the design and constuction of 2 additional travel lanes (4 to 6 lanes), multi-use trail connection, sidewalks, bike lanes, lighting, signal upgrades and other appurtenances as needed."

Design Engineer: Local
Primary Project Type:
Total Project Length: 1.247
Project Program: Mid-Region MPO
Lead Agency: County of Bernalillo
Status: Active
Activity: Highway
Local ID: 42.3
Production Date:
Letting Date:

Location Type	Location Name	Route ID	Begin Milepoint	End Milepoint	District	County	MPO/RPO	Urbanized Area	House District	Senate District	NHS
Route Segment	NM500M	NM500M	11.133	11.749		Bernalillo	Mid-Region MPO	Albuquerque, NM	14		Is on the NHS
Route Segment	NM500P	NM500P	10.791	11.422		Bernalillo	Mid-Region MPO	Albuquerque, NM	14		Is on the NHS

Work Phase	Fund Source	Prior	2024	2025	2026	2027	4 Yr Total	Future	Total
Preliminary Engineering		**750,000**	**0**	**0**	**0**	**0**	**0**	**0**	**750,000**
Preliminary Engineering (15)	STPL	640,800	0	0	0	0	0	0	640,800
Preliminary Engineering (15)	LGF	109,200	0	0	0	0	0	0	109,200
Construction		**5,000,000**	**235,330**	**0**	**0**	**0**	**235,330**	**0**	**5,235,330**
Road - Add Capacity/Widening (3)	STPL	4,272,000	0	0	0	0	0	0	4,272,000
Road - Add Capacity/Widening (3)	LGF	728,000	0	0	0	0	0	0	728,000
Road - Add Capacity/Widening (3)	LOCC	0	235,330	0	0	0	235,330	0	235,330
	Totals	**5,750,000**	**235,330**	**0**	**0**	**0**	**235,330**	**0**	**5,985,330**

NM 500 Rio Bravo Bridge Replacement (A301001)

2024 - 2029 (A)

Mid-Region MPO

APPROVED

Description: "Bridge and Roadway Reconstruction, adding capacity with Roadway Widening, Bridge Replacement over the Rio Grande and Albuquerque Riverside Drain."

Design Engineer: Luke Smith
Primary Project Type:
Total Project Length: 2.202
Project Program: Mid-Region MPO
Lead Agency: NMDOT
Status: Active
Activity: Highway
Local ID: 8.1
Production Date: 2/24/2025
Letting Date: 4/25/2025

Location Type	Location Name	Route ID	Begin Milepoint	End Milepoint	District	County	MPO/RPO	Urbanized Area	House District	Senate District	NHS
Route Segment	NM500M	NM500M	9.402	10.462		Bernalillo	Mid-Region MPO	Albuquerque, NM	14		Is on the NHS
Route Segment	NM500P	NM500P	9.015	10.157		Bernalillo	Mid-Region MPO	Albuquerque, NM	14		Is on the NHS

Work Phase	Fund Source	Prior	2024	2025	2026	2027	4 Yr Total	Future	Total
Construction		**0**	**0**	**126,912,700**	**0**	**0**	**126,912,700**	**0**	**126,912,700**
Bridge - Replace + Add Capacity (10)	STPL	0	0	9,815,070	0	0	9,815,070	0	9,815,070
Bridge - Replace + Add Capacity (10)	RF	0	0	1,672,605	0	0	1,672,605	0	1,672,605
Bridge - Replace + Add Capacity (10)	STB-24	0	0	107,000,000	0	0	107,000,000	0	107,000,000
Bridge - Replace + Add Capacity (10)	NHPP	0	0	7,198,341	0	0	7,198,341	0	7,198,341
Bridge - Replace + Add Capacity (10)	RF	0	0	1,226,684	0	0	1,226,684	0	1,226,684
Construction Engineering		**0**	**0**	**1,119,980**	**0**	**0**	**1,119,980**	**0**	**1,119,980**
Construction Engineering (17)	STPL	0	0	956,911	0	0	956,911	0	956,911
Construction Engineering (17)	RF	0	0	163,069	0	0	163,069	0	163,069
	Totals	**0**	**0**	**128,032,680**	**0**	**0**	**128,032,680**	**0**	**128,032,680**

Description: purchasing water rights for silvery minnow mitigation

Design Engineer: Steven Gisler
Primary Project Type: Climate Change
Total Project Length: .000
Project Program: Mid-Region MPO
Lead Agency: NMDOT
Status: Active
Activity: Highway
Local ID:
Production Date:
Letting Date:

Location Type	Location Name	Route ID	Begin Milepoint	End Milepoint	District	County	MPO/RPO	Urbanized Area	House District	Senate District	NHS
Boundary Area	1	N/A			District 3	Bernalillo	Mid-Region MPO	ALBUQUERQUE			Off NHS

Work Phase	Fund Source	Prior	2024	2025	2026	2027	4 Yr Total	Future	Total
Other		**0**	**0**	**0**	**0**	**50,000**	**50,000**	**0**	**50,000**
Environmental Only Project (20)	STPF	0	0	0	0	42,720	42,720	0	42,720
Environmental Only Project (20)	RF	0	0	0	0	7,280	7,280	0	7,280
	Totals	**0**	**0**	**0**	**0**	**50,000**	**50,000**	**0**	**50,000**

Alameda Drain Trail from 4th St. to Floral Rd. - Phase 5 (A301034)

2024 - 2029 (A)

Mid-Region MPO

APPROVED

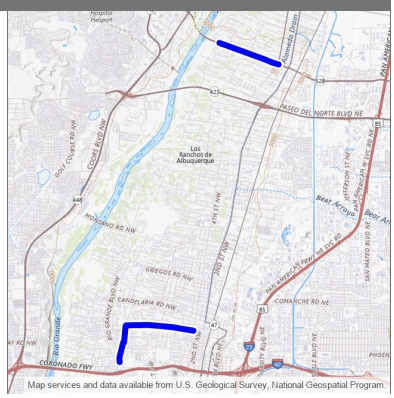

Description: "T/LPA: Phase 5 of 2.06 miles of the Alameda Drain Trail along the Alameda Drain from 4th Street to Floral Rd.; multi-use trail, lighting, drainage improvements, water quality features, slope stabilization"

Design Engineer: J. Miguel Archuleta
Primary Project Type: Multimodal
Total Project Length: .000
Project Program: Mid-Region MPO
Lead Agency: City of Albuquerque-P&R
Status: Active
Activity: Bicycle & Pedestrian
Local ID: 24.5
Production Date:
Letting Date:

Location Type	Location Name	Route ID	Begin Milepoint	End Milepoint	District	County	MPO/RPO	Urbanized Area	House District	Senate District	NHS
New Line	Alameda Drain Trail	N/A			District 3	Bernalillo	Mid-Region MPO	ALBUQUERQUE			Off NHS

Work Phase	Fund Source	Prior	2024	2025	2026	2027	4 Yr Total	Future	Total
Other		**0**	**2,370,808**	**0**	**4,321,370**	**0**	**6,692,178**	**0**	**6,692,178**
Bicycle and Pedestrian (28)	CPTO	0	2,370,808	0	0	0	2,370,808	0	2,370,808
Bicycle and Pedestrian (28)	TAPL	0	0	0	1,846,089	0	1,846,089	0	1,846,089
Bicycle and Pedestrian (28)	CPTO	0	0	0	314,596	0	314,596	0	314,596
Bicycle and Pedestrian (28)	TAPL (ACC)	0	0	0	0	0	0	0	0
Bicycle and Pedestrian (28)	CPTO	0	0	0	0	0	0	0	0
Bicycle and Pedestrian (28)	TAPL (AC)	0	0	0	1,846,089	0	1,846,089	0	1,846,089
Bicycle and Pedestrian (28)	CPTO	0	0	0	314,596	0	314,596	0	314,596
	Totals	**0**	**2,370,808**	**0**	**4,321,370**	**0**	**6,692,178**	**0**	**6,692,178**

Description: Construct a multi-use trail along Alameda Interior Drain, landscaping, other trail amenities, and water quality features at existing storm water outfalls.

Design Engineer: J. Miguel Archuleta
Primary Project Type:
Total Project Length: .000
Project Program: Mid-Region MPO
Lead Agency: County of Bernalillo
Status: Active
Activity: Bicycle & Pedestrian
Local ID:
Production Date:
Letting Date:

Location Type	Location Name	Route ID	Begin Milepoint	End Milepoint	District	County	MPO/RPO	Urbanized Area	House District	Senate District	NHS
New Line	Alameda Drain Trail	N/A			District 3	Bernalillo	Mid-Region MPO	ALBUQUERQUE	15	13	Off NHS

Work Phase	Fund Source	Prior	2024	2025	2026	2027	4 Yr Total	Future	Total
Preliminary Engineering		**500,000**	**0**	**0**	**0**	**0**	**0**	**0**	**500,000**
Preliminary Engineering (15)	LOCB	500,000	0	0	0	0	0	0	500,000
Other		**0**	**0**	**276,640**	**0**	**3,350,000**	**3,626,640**	**0**	**3,626,640**
Bicycle and Pedestrian (28)	LGF	0	0	276,640	0	0	276,640	0	276,640
Bicycle and Pedestrian (28)	LOCB	0	0	0	0	2,800,000	2,800,000	0	2,800,000
Bicycle and Pedestrian (28)	CPTO	0	0	0	0	550,000	550,000	0	550,000
	Totals	**500,000**	**0**	**276,640**	**0**	**3,350,000**	**3,626,640**	**0**	**4,126,640**

Description: "T/LPA: NM314, NM45, NM317 intersection realignment & reconstruction, drainage infrastructure (incl. detention ponds & storm drain pipes), access management, signage, striping, signalization, lighting, & ped/bike facilities. Design funded in 2016-17."

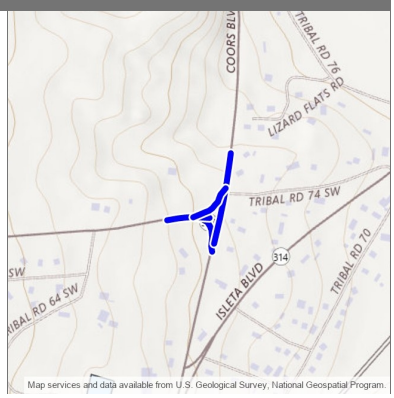

Design Engineer: Local
Primary Project Type:
Total Project Length: 185.710
Project Program: Mid-Region MPO
Lead Agency: Pueblo of Isleta
Status: Active
Activity: Highway
Local ID: 82
Production Date:
Letting Date:

Location Type	Location Name	Route ID	Begin Milepoint	End Milepoint	District	County	MPO/RPO	Urbanized Area	House District	Senate District	NHS
Route Segment	AI276P	AI276P	0.000	87.899		Bernalillo	Mid-Region MPO		69		Off NHS
Route Segment	AI278P	AI278P	0.000	97.632		Bernalillo	Mid-Region MPO		69		Off NHS
Route Segment	NM317P	NM317P	1.174	1.231		Bernalillo	Mid-Region MPO	Albuquerque, NM	69		Off NHS
Route Segment	NM45P	NM45P	0.208	0.330		Bernalillo	Mid-Region MPO	Albuquerque, NM	29		Off NHS

Work Phase	Fund Source	Prior	2024	2025	2026	2027	4 Yr Total	Future	Total
Preliminary Engineering		**1,605,443**	**0**	**0**	**0**	**0**	**0**	**0**	**1,605,443**
Preliminary Engineering (15)	TIF	250,000	0	0	0	0	0	0	250,000
Preliminary Engineering (15)	TTP	702,424	0	0	0	0	0	0	702,424
Preliminary Engineering (15)	CPTO	437,154	0	0	0	0	0	0	437,154
Preliminary Engineering (15)	TTP	50,000	0	0	0	0	0	0	50,000
Preliminary Engineering (15)	CPTO	165,865	0	0	0	0	0	0	165,865
Utility		**115,200**	**0**	**0**	**0**	**0**	**0**	**0**	**115,200**
Utilities (43)	LGF	115,200	0	0	0	0	0	0	115,200
Other		**8,949,965**	**3,216,834**	**0**	**776,823**	**0**	**3,993,657**	**0**	**12,943,622**
Safety (21)	CPTO	406,982	0	0	0	0	0	0	406,982
Safety (21)	HSIP	4,789,000	0	0	0	0	0	0	4,789,000
Safety (21)	RF	532,111	0	0	0	0	0	0	532,111
Safety (21)	TTP	3,221,872	0	0	0	0	0	0	3,221,872
Safety (21)	TTP	0	60,000	0	0	0	60,000	0	60,000
Safety (21)	HSIP	0	2,841,151	0	0	0	2,841,151	0	2,841,151
Safety (21)	RF	0	315,683	0	0	0	315,683	0	315,683
Safety (21)	HSIP	0	0	0	699,141	0	699,141	0	699,141
Safety (21)	RF	0	0	0	77,682	0	77,682	0	77,682
Construction Engineering		**540,000**	**20,000**	**0**	**0**	**0**	**20,000**	**0**	**560,000**
Construction Engineering (17)	TTP	540,000	0	0	0	0	0	0	540,000
Construction Engineering (17)	TTP	0	20,000	0	0	0	20,000	0	20,000
	Totals	**11,210,608**	**3,236,834**	**0**	**776,823**	**0**	**4,013,657**	**0**	**15,224,265**

Description: INTERSECTION IMPROVEMENTS WITH POSSIBLE RECONFIGURATION TO INCREASE SAFETY AND DECREASE CONFUSION AT INTERSECTION.

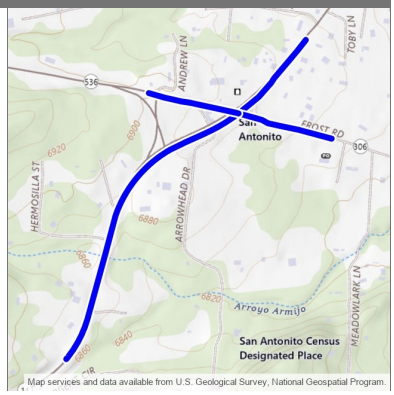

Design Engineer: Luke Smith
Primary Project Type:
Total Project Length: .945
Project Program: Mid-Region MPO
Lead Agency: NMDOT
Status: Active
Activity: Highway
Local ID:
Production Date: 8/21/2023
Letting Date: 10/20/2023

Location Type	Location Name	Route ID	Begin Milepoint	End Milepoint	District	County	MPO/RPO	Urbanized Area	House District	Senate District	NHS
Route Segment	FL1720P	FL1720P	0.000	0.154		Bernalillo	Mid-Region MPO	Rural	22		Off NHS
Route Segment	NM14P	NM14P	5.447	6.091		Bernalillo	Mid-Region MPO	Rural	19		Off NHS
Route Segment	NM536P	NM536P	-0.019	0.128		Bernalillo	Mid-Region MPO	Rural	22		Off NHS

Work Phase	Fund Source	Prior	2024	2025	2026	2027	4 Yr Total	Future	Total
Preliminary Engineering		**777,100**	**0**	**0**	**0**	**0**	**0**	**0**	**777,100**
Preliminary Engineering (15)	HSIP	38,352	0	0	0	0	0	0	38,352
Preliminary Engineering (15)	RF	4,261	0	0	0	0	0	0	4,261
Preliminary Engineering (15)	STPF	512,640	0	0	0	0	0	0	512,640
Preliminary Engineering (15)	RF	87,360	0	0	0	0	0	0	87,360
Preliminary Engineering (15)	STPF (AC)	114,906	0	0	0	0	0	0	114,906
Preliminary Engineering (15)	RF	19,581	0	0	0	0	0	0	19,581
Preliminary Engineering (15)	STPF (ACC)	0	0	0	0	0	0	0	0
Preliminary Engineering (15)	RF	0	0	0	0	0	0	0	0
Right-of-Way		**504,000**	**0**	**0**	**0**	**0**	**0**	**0**	**504,000**
ROW Acquisition (16)	STPR	302,458	0	0	0	0	0	0	302,458
ROW Acquisition (16)	RF	51,542	0	0	0	0	0	0	51,542
ROW Acquisition (16)	HSIP	135,000	0	0	0	0	0	0	135,000
ROW Acquisition (16)	RF	15,000	0	0	0	0	0	0	15,000
Other		**8,307,388**	**0**	**0**	**0**	**0**	**0**	**0**	**8,307,388**
Safety (21)	STPR	42,720	0	0	0	0	0	0	42,720
Safety (21)	RF	7,280	0	0	0	0	0	0	7,280
Safety (21)	CRPR	1,669,438	0	0	0	0	0	0	1,669,438
Safety (21)	RF	284,492	0	0	0	0	0	0	284,492
Safety (21)	HRRR	1,887,425	0	0	0	0	0	0	1,887,425
Safety (21)	RF	209,714	0	0	0	0	0	0	209,714
Safety (21)	HSIP	3,785,687	0	0	0	0	0	0	3,785,687
Safety (21)	RF	420,632	0	0	0	0	0	0	420,632
Construction Engineering		**0**	**47,690**	**27,310**	**0**	**0**	**75,000**	**0**	**75,000**
Construction Engineering (17)	HSIP	0	0	0	0	0	0	0	0
Construction Engineering (17)	STPF	0	40,746	0	0	0	40,746	0	40,746
Construction Engineering (17)	RF	0	6,944	0	0	0	6,944	0	6,944
Construction Engineering (17)	STPF	0	0	23,334	0	0	23,334	0	23,334
Construction Engineering (17)	RF	0	0	3,976	0	0	3,976	0	3,976

Totals	9,588,488	47,690	27,310	0	0	75,000	0	9,663,488

Description: Plan, design, and construct a continuation of the NMDOT sidewalk/trail along NM 14 from Wilson Lane to the Village of Tijeras sidewalk on NM 333.

Design Engineer: Local
Primary Project Type: Multimodal
Total Project Length: .203
Project Program: Mid-Region MPO
Lead Agency: Village of Tijeras
Status: Active
Activity: Bicycle & Pedestrian
Local ID: 99.6
Production Date:
Letting Date:

Location Type	Location Name	Route ID	Begin Milepost	End Milepost	District	County	MPO/RPO	Urbanized Area	House District	Senate District	NHS
Route Segment	NM14P	NM14P	-0.013	0.190	District 3	Bernalillo	Mid-Region MPO	Albuquerque, NM			Off NHS

Work Phase	Fund Source	Prior	2024	2025	2026	2027	4 Yr Total	Future	Total
Other		**0**	**0**	**0**	**0**	**0**	**0**	**1,217,718**	**1,217,718**
Bicycle and Pedestrian (28)	TAPL	0	0	0	0	0	0	1,040,418	1,040,418
Bicycle and Pedestrian (28)	LGF	0	0	0	0	0	0	177,300	177,300
	Totals	**0**	**0**	**0**	**0**	**0**	**0**	**1,217,718**	**1,217,718**

Valle de Oro NWR Perimeter Trail Facilities (A301525)

2024 - 2029 (A)

Mid-Region MPO

APPROVED

Description: To install trail amenities and visitor facilities, including benches, bike racks, shade structures, and trash receptacles, along the Perimeter Trail at Valle de Oro National Wildlife Refuge.

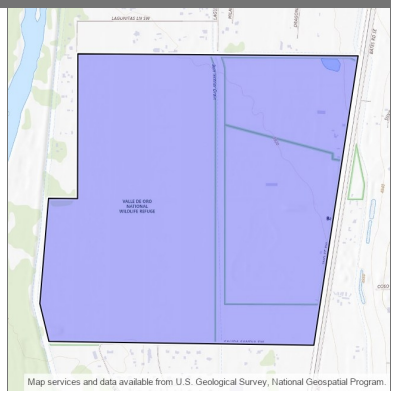

Design Engineer: Local
Primary Project Type: Multimodal
Total Project Length: .000
Project Program: Mid-Region MPO
Lead Agency: US Fish and Wildlife Service
Status: Active
Activity: Bicycle & Pedestrian
Local ID: 96.6
Production Date:
Letting Date:

Location Type	Location Name	Route ID	Begin Milepoint	End Milepoint	District	County	MPO/RPO	Urbanized Area	House District	Senate District	NHS
New Polygon	Valle de Oro National Wildlife Refuge	N/A			District 3	Bernalillo	Mid-Region MPO	ALBUQUERQUE			Off NHS

Work Phase	Fund Source	Prior	2024	2025	2026	2027	4 Yr Total	Future	Total
Other		**0**	**0**	**0**	**0**	**52,379**	**52,379**	**0**	**52,379**
Bicycle and Pedestrian (28)	LOCC	0	0	0	0	52,379	52,379	0	52,379
	Totals	**0**	**0**	**0**	**0**	**52,379**	**52,379**	**0**	**52,379**

Description: Replace crossing surface and realign trail to eliminate skew. El Pueblo Road NE between Lorraine Court and Jefferson St. NE

Design Engineer: Transit
Primary Project Type:
Total Project Length: .002
Project Program: Mid-Region MPO
Lead Agency: Transit / Rail Division
Status: Active
Activity: Rail
Local ID: 951
Production Date: 7/21/2025
Letting Date: 9/19/2025

Location Type	Location Name	Route ID	Begin Milepoint	End Milepoint	District	County	MPO/RPO	Urbanized Area	House District	Senate District	NHS
Route Segment	FL5097P	FL5097P	2.636	2.638		Bernalillo	Mid-Region MPO	Albuquerque, NM	13		Off NHS

Work Phase	Fund Source	Prior	2024	2025	2026	2027	4 Yr Total	Future	Total
Other		**0**	**0**	**0**	**900,000**	**0**	**900,000**	**0**	**900,000**
Rail/Highway Crossing (22)	RRS	0	0	0	810,000	0	810,000	0	810,000
Rail/Highway Crossing (22)	RF	0	0	0	90,000	0	90,000	0	90,000
	Totals	**0**	**0**	**0**	**900,000**	**0**	**900,000**	**0**	**900,000**

Description: Plan, design and reconstruct the two-lane roadway from 800 ft. south of Bridge Blvd. to Trujillo Rd. with storm drainage, curb, gutter. Project includes sidewalk and bike lane improvements and other appurtenances as needed.

Design Engineer: Local
Primary Project Type: Multimodal
Total Project Length: .725
Project Program: Mid-Region MPO
Lead Agency: County of Bernalillo
Status: Active
Activity: Bicycle & Pedestrian
Local ID: 700.1
Production Date:
Letting Date:

Location Type	Location Name	Route ID	Begin Milepoint	End Milepoint	District	County	MPO/RPO	Urbanized Area	House District	Senate District	NHS
Route Segment	FL5075P	FL5075P	0.658	1.383	District 3	Bernalillo	Mid-Region MPO	Albuquerque, NM			Off NHS

Work Phase	Fund Source	Prior	2024	2025	2026	2027	4 Yr Total	Future	Total
Preliminary Engineering		**0**	**217,872**	**0**	**0**	**0**	**217,872**	**0**	**217,872**
Preliminary Engineering (15)	STPL	0	186,150	0	0	0	186,150	0	186,150
Preliminary Engineering (15)	LGF	0	31,722	0	0	0	31,722	0	31,722
Other		**0**	**0**	**0**	**0**	**1,490,928**	**1,490,928**	**0**	**1,490,928**
Bicycle and Pedestrian (28)	STPL	0	0	0	0	1,273,849	1,273,849	0	1,273,849
Bicycle and Pedestrian (28)	LGF	0	0	0	0	217,079	217,079	0	217,079
	Totals	**0**	**217,872**	**0**	**0**	**1,490,928**	**1,708,800**	**0**	**1,708,800**

I 25 / GIBSON BLVD. INTERCHANGE RECONSTRUCTION PE PROJECT FROM SUNPORT TO CESAR CHAVEZ MP 222-225 (A301890)

2024 - 2029 (A)

Mid-Region MPO

APPROVED

Description: Preliminary AND EARLY RIGHT OF WAY ACQUISITION - I 25 / GIBSON BLVD FROM SUNPORT TO CESAR CHAVEZ MP 222-225

Design Engineer: Greg Clarke
Primary Project Type:
Total Project Length: 3.000
Project Program: Mid-Region MPO
Lead Agency: NMDOT
Status: Active
Activity: Highway
Local ID: 91.1
Production Date: 7/23/2029
Letting Date: 9/21/2029

Location Type	Location Name	Route ID	Begin Milepost	End Milepost	District	County	MPO/RPO	Urbanized Area	House District	Senate District	NHS
Route Segment	I25P	I25P	222.003	225.003		Bernalillo	Mid-Region MPO	Albuquerque, NM	12, 14		Is on the NHS

Work Phase	Fund Source	Prior	2024	2025	2026	2027	4 Yr Total	Future	Total
Preliminary Engineering		**4,772,649**	**0**	**4,356,506**	**0**	**0**	**4,356,506**	**0**	**9,129,155**
Preliminary Engineering (15)	HB2_2019_ZD1201	3,642,894	0	0	0	0	0	0	3,642,894
Preliminary Engineering (15)	NHPP	576,565	0	0	0	0	0	0	576,565
Preliminary Engineering (15)	RF	98,254	0	0	0	0	0	0	98,254
Preliminary Engineering (15)	STPF	388,697	0	0	0	0	0	0	388,697
Preliminary Engineering (15)	RF	66,239	0	0	0	0	0	0	66,239
Preliminary Engineering (15)	TFSTBGF	0	0	3,722,199	0	0	3,722,199	0	3,722,199
Preliminary Engineering (15)	RF	0	0	634,307	0	0	634,307	0	634,307
Right-of-Way		**0**	**0**	**0**	**3,000,000**	**0**	**3,000,000**	**0**	**3,000,000**
ROW Acquisition (16)	NHPP	0	0	0	2,563,200	0	2,563,200	0	2,563,200
ROW Acquisition (16)	RF	0	0	0	436,800	0	436,800	0	436,800
Utility		**0**	**0**	**0**	**0**	**800,000**	**800,000**	**0**	**800,000**
Utilities (43)	NHPP	0	0	0	0	683,520	683,520	0	683,520
Utilities (43)	RF	0	0	0	0	116,480	116,480	0	116,480
	Totals	**4,772,649**	**0**	**4,356,506**	**3,000,000**	**800,000**	**8,156,506**	**0**	**12,929,155**

Description: Replace structurally deficient interstate bridges and reconstruct the functionally obsolete interchange with Gibson Blvd from MP 222.3 - 223.5

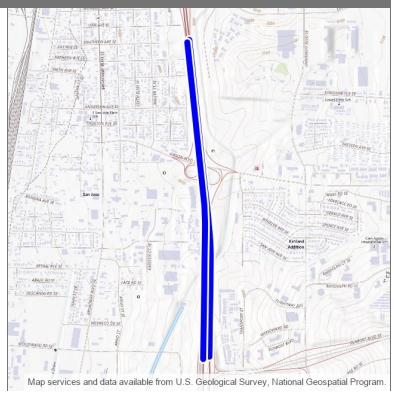

Design Engineer: Greg Clarke
Primary Project Type: Bridge
Total Project Length: 2.568
Project Program: Mid-Region MPO
Lead Agency: NMDOT
Status: Active
Activity: Highway
Local ID: 91.2
Production Date: 7/24/2028
Letting Date: 9/15/2028

Location Type	Location Name	Route ID	Begin Milepoint	End Milepoint	District	County	MPO/RPO	Urbanized Area	House District	Senate District	NHS
Route Segment	I25M	I25M	223.369	224.643	District 3	Bernalillo	Mid-Region MPO	Albuquerque, NM	12		Is on the NHS
Route Segment	I25P	I25P	222.166	223.459	District 3	Bernalillo	Mid-Region MPO	Albuquerque, NM	12		Is on the NHS

Work Phase	Fund Source	Prior	2024	2025	2026	2027	4 Yr Total	Future	Total
Construction		**0**	**0**	**0**	**0**	**0**	**0**	**349,200,000**	**349,200,000**
Bridge - Replace + Add Capacity (10)	NHPP	0	0	0	0	0	0	127,476,480	127,476,480
Bridge - Replace + Add Capacity (10)	RF	0	0	0	0	0	0	21,723,520	21,723,520
Bridge - Replace + Add Capacity (10)	STCB-30	0	0	0	0	0	0	200,000,000	200,000,000
	Totals	**0**	**0**	**0**	**0**	**0**	**0**	**349,200,000**	**349,200,000**

Description: "Series 2021A Bond Project - Reconstruct Interchange with bridge replacement or rehab, and other improvements to interstate and adjacent infrastructure as needed, Demo ID: NM104, NM115"

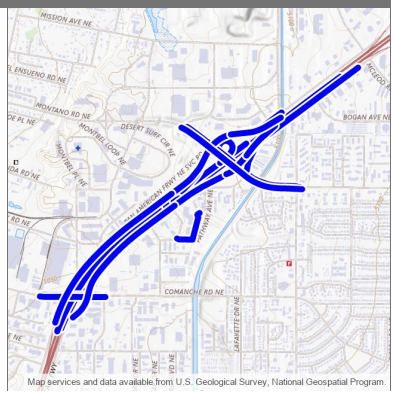

Design Engineer: Joseph Casares
Primary Project Type:
Total Project Length: 12.161
Project Program: Mid-Region MPO
Lead Agency: NMDOT
Status: Active
Activity: Highway
Local ID:
Production Date: 6/23/2025
Letting Date: 8/15/2025

Location Type	Location Name	Route ID	Begin Milepoint	End Milepoint	District	County	MPO/RPO	Urbanized Area	House District	Senate District	NHS
Route Segment	FL4018M	FL4018M	6.143	6.744		Bernalillo	Mid-Region MPO	Albuquerque, NM	13, 15		Off NHS
Route Segment	FL4018P	FL4018P	6.113	6.750		Bernalillo	Mid-Region MPO	Albuquerque, NM	15		Off NHS
Route Segment	FL5016M	FL5016M	2.748	3.047		Bernalillo	Mid-Region MPO	Albuquerque, NM	13, 15		Off NHS
Route Segment	FL5016P	FL5016P	2.748	3.048		Bernalillo	Mid-Region MPO	Albuquerque, NM	12, 13		Off NHS
Route Segment	FR2523P	FR2523P	3.172	3.874		Bernalillo	Mid-Region MPO	Albuquerque, NM	12, 15		Off NHS
Route Segment	FR2523P	FR2523P	3.395	4.395		Bernalillo	Mid-Region MPO	Albuquerque, NM	15		Off NHS
Route Segment	FR2523P	FR2523P	3.922	4.922		Bernalillo	Mid-Region MPO	Albuquerque, NM	15		Off NHS
Route Segment	FR2537P	FR2537P	5.260	6.260		Bernalillo	Mid-Region MPO	Albuquerque, NM	13, 15		Off NHS
Route Segment	FR2537P	FR2537P	5.909	6.714		Bernalillo	Mid-Region MPO	Albuquerque, NM	13, 15		Off NHS
Route Segment	I25M	I25M	228.570	229.305		Bernalillo	Mid-Region MPO	Albuquerque, NM	13, 15		Is on the NHS
Route Segment	I25M	I25M	228.802	229.802		Bernalillo	Mid-Region MPO	Albuquerque, NM	15		Is on the NHS
Route Segment	I25P	I25P	227.413	228.634		Bernalillo	Mid-Region MPO	Albuquerque, NM	12, 15		Is on the NHS
Route Segment	I25P	I25P	228.197	229.168		Bernalillo	Mid-Region MPO	Albuquerque, NM	15		Is on the NHS
Route Segment	IX25P228.0G	IX25P2280G	0.000	0.248							Off NHS
Route Segment	IX25P228.0N	IX25P2280N	0.000	0.269							Off NHS
Route Segment	IX25P229.0A	IX25P2290A	0.000	0.146							Off NHS
Route Segment	IX25P229.0B	IX25P2290B	0.000	0.066							Off NHS
Route Segment	IX25P229.0G	IX25P2290G	0.000	0.188							Off NHS
Route Segment	IX25P229.0N	IX25P2290N	0.000	0.244							Off NHS
Route Segment	IX25P229.0T	IX25P2290T	0.000	0.215							Off NHS
Route Segment	IX25P229.0U	IX25P2290U	0.000	0.181							Off NHS
Route Segment	LOC298860P	LOC298860P	0.000	0.202		Bernalillo	Mid-Region MPO	Albuquerque, NM	15		Off NHS
Route Segment	LOC299000P	LOC299000P	0.000	0.132		Bernalillo	Mid-Region MPO	Albuquerque, NM	15		Off NHS

Work Phase	Fund Source	Prior	2024	2025	2026	2027	4 Yr Total	Future	Total
Preliminary Engineering		**7,817,501**	**0**	**0**	**0**	**0**	**0**	**0**	**7,817,501**
Preliminary Engineering (15)	NHPP	2,292,247	0	0	0	0	0	0	2,292,247
Preliminary Engineering (15)	RF	390,626	0	0	0	0	0	0	390,626
Preliminary Engineering (15)	STPL	1,148,110	0	0	0	0	0	0	1,148,110

Preliminary Engineering (15)	RF	195,652	0	0	0	0	0	0	195,652
Preliminary Engineering (15)	STLE	2,540,443	0	0	0	0	0	0	2,540,443
Preliminary Engineering (15)	RF	432,922	0	0	0	0	0	0	432,922
Preliminary Engineering (15)	STPF	188,872	0	0	0	0	0	0	188,872
Preliminary Engineering (15)	RF	32,186	0	0	0	0	0	0	32,186
Preliminary Engineering (15)	FDS_22	509,601	0	0	0	0	0	0	509,601
Preliminary Engineering (15)	RF	86,842	0	0	0	0	0	0	86,842
Right-of-Way		**12,832,704**	**0**	**0**	**0**	**0**	**0**	**0**	**12,832,704**
ROW Acquisition (16)	NHPP	6,501,963	0	0	0	0	0	0	6,501,963
ROW Acquisition (16)	RF	1,108,013	0	0	0	0	0	0	1,108,013
ROW Acquisition (16)	STPL	1,471,899	0	0	0	0	0	0	1,471,899
ROW Acquisition (16)	RF	250,829	0	0	0	0	0	0	250,829
ROW Acquisition (16)	FDS_22	2,990,400	0	0	0	0	0	0	2,990,400
ROW Acquisition (16)	RF	509,600	0	0	0	0	0	0	509,600
Utility		**450,000**	**0**	**0**	**0**	**0**	**0**	**0**	**450,000**
Utilities (43)	HB2_23_ZH9005	450,000	0	0	0	0	0	0	450,000
Construction		**193,652,893**	**102,797,679**	**0**	**0**	**0**	**102,797,679**	**0**	**296,450,572**
Road - Add Capacity/Widening (3)	STPL	6,974,177	0	0	0	0	0	0	6,974,177
Road - Add Capacity/Widening (3)	RF	1,188,483	0	0	0	0	0	0	1,188,483
Road - Add Capacity/Widening (3)	BP	39,182,893	0	0	0	0	0	0	39,182,893
Road - Add Capacity/Widening (3)	FDS_23	1,000,000	0	0	0	0	0	0	1,000,000
Road - Add Capacity/Widening (3)	RF	170,412	0	0	0	0	0	0	170,412
Road - Add Capacity/Widening (3)	HB2_ARP21_ZF3523	33,100,000	0	0	0	0	0	0	33,100,000
Road - Add Capacity/Widening (3)	HB2_23_ZH9005	40,000,000	0	0	0	0	0	0	40,000,000
Road - Add Capacity/Widening (3)	HB2_23_ZH9005	4,550,000	0	0	0	0	0	0	4,550,000
Road - Add Capacity/Widening (3)	STPL	15,361,658	0	0	0	0	0	0	15,361,658
Road - Add Capacity/Widening (3)	RF	2,617,811	0	0	0	0	0	0	2,617,811
Road - Add Capacity/Widening (3)	LGF	500,000	0	0	0	0	0	0	500,000
Road - Add Capacity/Widening (3)	HB2_ARP21_ZF3523	0	28,400,000	0	0	0	28,400,000	0	28,400,000
Road - Add Capacity/Widening (3)	HB2_23_ZH9005	0	16,000,000	0	0	0	16,000,000	0	16,000,000
Road - Add Capacity/Widening (3)	NHPP	0	5,032,824	0	0	0	5,032,824	0	5,032,824
Road - Add Capacity/Widening (3)	RF	0	857,653	0	0	0	857,653	0	857,653
Road - Add Capacity/Widening (3)	NHPP	0	1,793,145	0	0	0	1,793,145	0	1,793,145
Road - Add Capacity/Widening (3)	RF	0	305,573	0	0	0	305,573	0	305,573
Road - Add Capacity/Widening (3)	NHFP (AC)	0	13,515,107	0	0	0	13,515,107	0	13,515,107
Road - Add Capacity/Widening (3)	RF	0	2,303,136	0	0	0	2,303,136	0	2,303,136
Road - Add Capacity/Widening (3)	NHPP (AC)	0	26,606,326	0	0	0	26,606,326	0	26,606,326
Road - Add Capacity/Widening (3)	RF	0	4,534,037	0	0	0	4,534,037	0	4,534,037
Road - Add Capacity/Widening (3)	STPF (AC)	0	3,449,878	0	0	0	3,449,878	0	3,449,878
Road - Add Capacity/Widening (3)	NHPP (AC)	33,477,863	0	0	0	0	0	0	33,477,863
Road - Add Capacity/Widening (3)	RF (AC)	5,705,030	0	0	0	0	0	0	5,705,030
Road - Add Capacity/Widening (3)	NHPP (AC)	7,783,176	0	0	0	0	0	0	7,783,176
Road - Add Capacity/Widening (3)	RF	1,326,347	0	0	0	0	0	0	1,326,347
Road - Add Capacity/Widening (3)	STPL (AC)	610,933	0	0	0	0	0	0	610,933
Road - Add Capacity/Widening (3)	RF	104,110	0	0	0	0	0	0	104,110

Road - Add Capacity/Widening (3)	NHPP (ACC)	0	0	0	0	0	0	0	0
Road - Add Capacity/Widening (3)	NHPP (ACC)	0	0	0	0	0	0	0	0
Road - Add Capacity/Widening (3)	NHPP (ACC)	0	0	0	0	0	0	0	0
Road - Add Capacity/Widening (3)	NHPP (ACC)	0	0	0	0	0	0	0	0
Road - Add Capacity/Widening (3)	NHPP (ACC)	0	0	0	0	0	0	0	0
Road - Add Capacity/Widening (3)	RF	0	0	0	0	0	0	0	0
Road - Add Capacity/Widening (3)	STPL (ACC)	0	0	0	0	0	0	0	0
Road - Add Capacity/Widening (3)	RF	0	0	0	0	0	0	0	0
Road - Add Capacity/Widening (3)	STPF (ACC)	0	0	0	0	0	0	0	0
Road - Add Capacity/Widening (3)	RF	0	0	0	0	0	0	0	0
Road - Add Capacity/Widening (3)	NHFP (ACC)	0	0	0	0	0	0	0	0
Road - Add Capacity/Widening (3)	RF	0	0	0	0	0	0	0	0
Road - Add Capacity/Widening (3)	NHPP (ACC)	0	0	0	0	0	0	0	0
Road - Add Capacity/Widening (3)	RF	0	0	0	0	0	0	0	0
Construction Engineering		**0**	**16,593,712**	**0**	**0**	**0**	**16,593,712**	**0**	**16,593,712**
Construction Engineering (17)	STPL	0	9,979,392	0	0	0	9,979,392	0	9,979,392
Construction Engineering (17)	RF	0	1,700,608	0	0	0	1,700,608	0	1,700,608
Construction Engineering (17)	NHPP	0	4,198,276	0	0	0	4,198,276	0	4,198,276
Construction Engineering (17)	RF	0	715,436	0	0	0	715,436	0	715,436
	Totals	**214,753,098**	**119,391,391**	**0**	**0**	**0**	**119,391,391**	**0**	**334,144,489**

Unser Widening from PdN to Rainbow (A302051)

Mid-Region MPO

2024 - 2029 (A)

APPROVED

Description: Widen roadway from 2 to 4 lanes, which include on-street bicycle lanes, off-street multi-use trail, lighting, landscape buffer, storm drainage improvements & storage area, & ITS related improvements "

Design Engineer: Local
Primary Project Type: Pavement
Total Project Length: 1.275
Project Program: Mid-Region MPO
Lead Agency: City of Albuquerque-DMD
Status: Active
Activity: Highway
Local ID: 143.1
Production Date:
Letting Date:

Location Type	Location Name	Route ID	Begin Milepost	End Milepost	District	County	MPO/RPO	Urbanized Area	House District	Senate District	NHS
Route Segment	FL4082P	FL4082P	7.238	8.513	District 3	Bernalillo	Mid-Region MPO	Albuquerque, NM			Off NHS

Work Phase	Fund Source	Prior	2024	2025	2026	2027	4 Yr Total	Future	Total
Preliminary Engineering		**0**	**0**	**0**	**0**	**1,700,000**	**1,700,000**	**0**	**1,700,000**
Preliminary Engineering (15)	CPTO	0	0	0	0	1,700,000	1,700,000	0	1,700,000
Construction		**0**	**0**	**0**	**0**	**0**	**0**	**14,829,040**	**14,829,040**
Road - Add Capacity/Widening (3)	STPL	0	0	0	0	0	0	7,116,332	7,116,332
Road - Add Capacity/Widening (3)	LGF	0	0	0	0	0	0	1,212,708	1,212,708
Road - Add Capacity/Widening (3)	LOCC	0	0	0	0	0	0	6,500,000	6,500,000
	Totals	**0**	**0**	**0**	**0**	**1,700,000**	**1,700,000**	**14,829,040**	**16,529,040**

Sandia Foothills Trails Improvements along Tramway from I-25 to Paseo Del Norte - Phase 2 (A302073)

2024 - 2029 (A)

Mid-Region MPO

APPROVED

Description: Expanded inventory and survey of wilderness area connected to foothill trails, and NEPA/planning for the trail system along Tramway Blvd from I-25 to Paseo Del Norte in cooperation with the City of Albuquerque Open Space Division.

Design Engineer: Robin Graham
Primary Project Type: Non-Construction
Total Project Length: 6.086
Project Program: Mid-Region MPO
Lead Agency: USDA Forest Service
Status: Active
Activity: Highway
Local ID: 254.3
Production Date:
Letting Date:

Location Type	Location Name	Route ID	Begin Milepost	End Milepost	District	County	MPO/RPO	Urbanized Area	House District	Senate District	NHS
Route Segment	NM556P	NM556P	1.878	7.964	District 3	Bernalillo	Mid-Region MPO	Albuquerque, NM			Is on the NHS, Off NHS

Work Phase	Fund Source	Prior	2024	2025	2026	2027	4 Yr Total	Future	Total
Preliminary Engineering		**0**	**0**	**0**	**251,434**	**0**	**251,434**	**0**	**251,434**
Preliminary Engineering (15)	RTP	0	0	0	214,825	0	214,825	0	214,825
Preliminary Engineering (15)	LGF	0	0	0	36,609	0	36,609	0	36,609
	Totals	**0**	**0**	**0**	**251,434**	**0**	**251,434**	**0**	**251,434**

Description: "T/LPA: Plan, design and construct roadway improvements to include reduction of travel lanes, intersection improvements, ADA pedestrian walkways and crossings, on-street parking, LID stormwater facilities, and lighting."

Design Engineer: Local
Primary Project Type:
Total Project Length: 1.558
Project Program: Mid-Region MPO
Lead Agency: Village of Los Ranchos de Albuquerque
Status: Active
Activity: Bicycle & Pedestrian
Local ID: LP30030
Production Date:
Letting Date:

Location Type	Location Name	Route ID	Begin Milepoint	End Milepoint	District	County	MPO/RPO	Urbanized Area	House District	Senate District	NHS
Route Segment	FL5089P	FL5089P	6.360	7.918		Bernalillo	Mid-Region MPO	Albuquerque, NM	10, 13		Off NHS

Work Phase	Fund Source	Prior	2024	2025	2026	2027	4 Yr Total	Future	Total
Preliminary Engineering		**1,258,091**	**0**	**0**	**0**	**0**	**0**	**0**	**1,258,091**
Preliminary Engineering (15)	SP	482,687	0	0	0	0	0	0	482,687
Preliminary Engineering (15)	LGF	25,404	0	0	0	0	0	0	25,404
Preliminary Engineering (15)	LGTP	712,500	0	0	0	0	0	0	712,500
Preliminary Engineering (15)	LGRF	37,500	0	0	0	0	0	0	37,500
Right-of-Way		**1,000,000**	**0**	**0**	**0**	**0**	**0**	**0**	**1,000,000**
ROW Acquisition (16)	CSL	1,000,000	0	0	0	0	0	0	1,000,000
	Totals	**2,258,091**	**0**	**0**	**0**	**0**	**0**	**0**	**2,258,091**

4th Street Revitalization Phase 2A from Pueblo Solano Rd. To Ranchitos Rd. (A302153) 2024 - 2029 (A)

Mid-Region MPO **APPROVED**

Description: "T/LPA: 4th St. Road diet from Pueblo Solano Rd. To Ranchitos Rd. to accommodate a continuous turn lane, ADA pedestrian facilities, landscaping and lighting improvements, LID stormwater system, & intersection improvements (curb returns, pedestrian crossings, lighting, and signalization) "

Design Engineer: Local
Primary Project Type: Multimodal
Total Project Length: .660
Project Program: Mid-Region MPO
Lead Agency: Village of Los Ranchos de Albuquerque
Status: Active
Activity: Bicycle & Pedestrian
Local ID: 258.3
Production Date:
Letting Date:

Location Type	Location Name	Route ID	Begin Milepoint	End Milepoint	District	County	MPO/RPO	Urbanized Area	House District	Senate District	NHS
Route Segment	FL5089P	FL5089P	6.378	7.038	District 3	Bernalillo	Mid-Region MPO	Albuquerque, NM	17		Off NHS

Work Phase	Fund Source	Prior	2024	2025	2026	2027	4 Yr Total	Future	Total
Other		**0**	**0**	**0**	**9,750,000**	**1,500,000**	**11,250,000**	**0**	**11,250,000**
Bicycle and Pedestrian (28)	CPTO	0	0	0	1,650,000	0	1,650,000	0	1,650,000
Bicycle and Pedestrian (28)	RF	0	0	0	0	1,500,000	1,500,000	0	1,500,000
Bicycle and Pedestrian (28)	LOCC	0	0	0	1,475,627	0	1,475,627	0	1,475,627
Bicycle and Pedestrian (28)	STPL	0	0	0	3,754,612	0	3,754,612	0	3,754,612
Bicycle and Pedestrian (28)	LGF	0	0	0	639,831	0	639,831	0	639,831
Bicycle and Pedestrian (28)	STPL (ACC)	0	0	0	0	0	0	0	0
Bicycle and Pedestrian (28)	LGF	0	0	0	0	0	0	0	0
Bicycle and Pedestrian (28)	STPL (AC)	0	0	0	1,905,252	0	1,905,252	0	1,905,252
Bicycle and Pedestrian (28)	LGF	0	0	0	324,678	0	324,678	0	324,678
	Totals	**0**	**0**	**0**	**9,750,000**	**1,500,000**	**11,250,000**	**0**	**11,250,000**

Description: Reconstruct a two-lane major collector from Arenal Canal to Barcelona Cir. with storm drains, curbs and gutters, and sidewalk on the north side. Includes traffic calming features and a pedestrian crossing at Isleta Drain Trail.

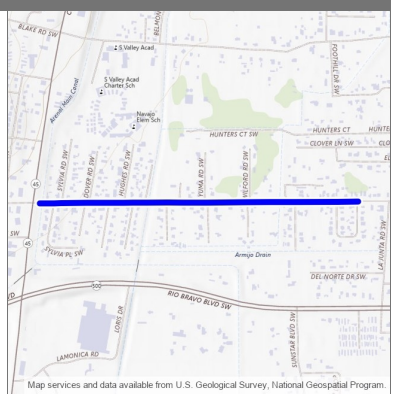

Design Engineer: Local
Primary Project Type: Pavement
Total Project Length: .779
Project Program: Mid-Region MPO
Lead Agency: County of Bernalillo
Status: Active
Activity: Highway
Local ID: 284
Production Date:
Letting Date:

Location Type	Location Name	Route ID	Begin Milepoint	End Milepoint	District	County	MPO/RPO	Urbanized Area	House District	Senate District	NHS
Route Segment	FL5262P	FL5262P	0.544	1.323	District 3	Bernalillo	Mid-Region MPO	Albuquerque, NM			Off NHS

Work Phase	Fund Source	Prior	2024	2025	2026	2027	4 Yr Total	Future	Total
Construction		**0**	**0**	**0**	**0**	**4,681,648**	**4,681,648**	**0**	**4,681,648**
Road - Other Improvement (4)	STPL	0	0	0	0	4,000,000	4,000,000	0	4,000,000
Road - Other Improvement (4)	LGF	0	0	0	0	681,648	681,648	0	681,648
	Totals	**0**	**0**	**0**	**0**	**4,681,648**	**4,681,648**	**0**	**4,681,648**

Atrisco Vista Blvd Reconstruction from CABQ Incorporated Boundary to Paseo del Norte - Phase 1 (A302182)

2024 - 2029 (A)

Mid-Region MPO

APPROVED

Description: Reconstruct Atrisco Vista Blvd. from the City of Albuquerque incorporated boundary to Paseo del Norte with bike lanes and a multi-use trail. The project will correct an S curve in its alignment. Demo ID: NM122

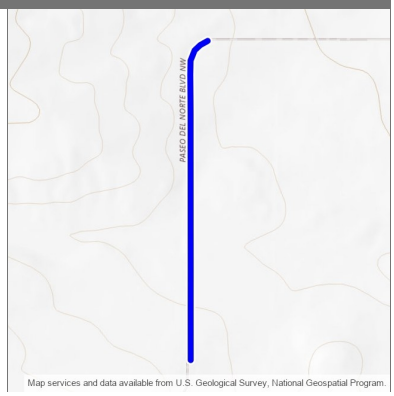

Design Engineer: Local
Primary Project Type: Pavement
Total Project Length: .639
Project Program: Mid-Region MPO
Lead Agency: County of Bernalillo
Status: Active
Activity: Highway
Local ID: 257.3
Production Date:
Letting Date:

Location Type	Location Name	Route ID	Begin Milepoint	End Milepoint	District	County	MPO/RPO	Urbanized Area	House District	Senate District	NHS
Route Segment	FL4007P	FL4007P	8.270	8.909	District 3	Bernalillo	Mid-Region MPO	Albuquerque, NM	23		Is on the NHS

Work Phase	Fund Source	Prior	2024	2025	2026	2027	4 Yr Total	Future	Total
Construction		**0**	**0**	**0**	**0**	**4,681,648**	**4,681,648**	**0**	**4,681,648**
Road - Reconstruction (6)	FDS_24	0	0	0	0	4,000,000	4,000,000	0	4,000,000
Road - Reconstruction (6)	LGF	0	0	0	0	681,648	681,648	0	681,648
	Totals	**0**	**0**	**0**	**0**	**4,681,648**	**4,681,648**	**0**	**4,681,648**

Description: "T/LPA: Reconstruct Atrisco Vista Blvd from two-lane to four-lane principal arterial with curb, gutter, sidewalks, bike lanes, and multi-use trail."

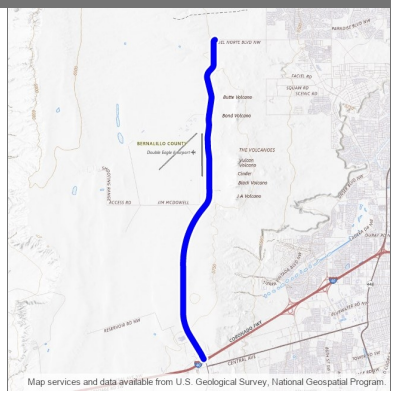

Design Engineer: Local
Primary Project Type:
Total Project Length: 8.909
Project Program: Mid-Region MPO
Lead Agency: County of Bernalillo
Status: Active
Activity: Highway
Local ID: 257.4
Production Date:
Letting Date:

Location Type	Location Name	Route ID	Begin Milepoint	End Milepoint	District	County	MPO/RPO	Urbanized Area	House District	Senate District	NHS
Route Segment	FL4007P	FL4007P	0.000	8.909		Bernalillo	Mid-Region MPO	Albuquerque, NM	23		Is on the NHS, Off NHS

Work Phase	Fund Source	Prior	2024	2025	2026	2027	4 Yr Total	Future	Total
Preliminary Engineering		**0**	**0**	**3,100,000**	**0**	**0**	**3,100,000**	**0**	**3,100,000**
Preliminary Engineering (15)	LGF	0	0	1,900,000	0	0	1,900,000	0	1,900,000
Preliminary Engineering (15)	HB2_Plan_ZG 9002	0	0	1,200,000	0	0	1,200,000	0	1,200,000
	Totals	**0**	**0**	**3,100,000**	**0**	**0**	**3,100,000**	**0**	**3,100,000**

Description: T/LPA: Reconstruct sections of NM 47 and adjacent local streets and install/extend public utilities to support trade port activities

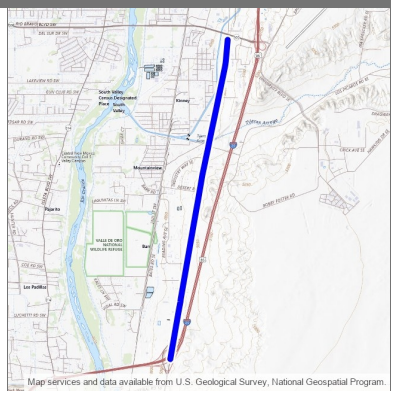

Design Engineer: Sharon Cruz
Primary Project Type:
Total Project Length: 5.000
Project Program: Mid-Region MPO
Lead Agency: County of Bernalillo
Status: Active
Activity: Highway
Local ID:
Production Date:
Letting Date:

Location Type	Location Name	Route ID	Begin Milepost	End Milepost	District	County	MPO/RPO	Urbanized Area	House District	Senate District	NHS
Route Segment	NM47P	NM47P	41.000	46.000		Bernalillo	Mid-Region MPO	Albuquerque, NM	14, 29		Off NHS

Work Phase	Fund Source	Prior	2024	2025	2026	2027	4 Yr Total	Future	Total
Preliminary Engineering		**0**	**0**	**300,000**	**0**	**0**	**300,000**	**0**	**300,000**
Preliminary Engineering (15)	HB2_Plan_ZG 9002	0	0	300,000	0	0	300,000	0	300,000
	Totals	**0**	**0**	**300,000**	**0**	**0**	**300,000**	**0**	**300,000**

Atrisco Vista Blvd. Reconstruction from Double Eagle Rd. to CABQ Incorporated Boundary - Phase 2 (a302187)

2024 - 2029 (A)

APPROVED

Description: Reconstruct Atrisco Vista Blvd. from Double Eagle Rd. to the City of Albuquerque incorporated boundary, a two-lane regional principal arterial on the NHS with bike lanes and a multi-use trail. The project will correct an S curve on its alignment.

Design Engineer:
Primary Project Type: Pavement
Total Project Length: 1.438
Project Program: Mid-Region MPO
Lead Agency: County of Bernalillo
Status: Active
Activity: Highway
Local ID:
Production Date:
Letting Date:

Location Type	Location Name	Route ID	Begin Milepoint	End Milepoint	District	County	MPO/RPO	Urbanized Area	House District	Senate District	NHS
Route Segment	FL4007P	FL4007P	6.832	8.270	District 3	Bernalillo	Mid-Region MPO	Albuquerque, NM			Is on the NHS

Work Phase	Fund Source	Prior	2024	2025	2026	2027	4 Yr Total	Future	Total
Construction		**0**	**0**	**0**	**0**	**0**	**0**	**10,081,648**	**10,081,648**
Road - Reconstruction (6)	STPL (ACC)	0	0	0	0	0	0	0	0
Road - Reconstruction (6)	LGF	0	0	0	0	0	0	0	0
Road - Reconstruction (6)	STPL	0	0	0	0	0	0	4,000,000	4,000,000
Road - Reconstruction (6)	LGF	0	0	0	0	0	0	681,648	681,648
Road - Reconstruction (6)	STPL (AC)	0	0	0	0	0	0	4,613,760	4,613,760
Road - Reconstruction (6)	LGF	0	0	0	0	0	0	786,240	786,240
	Totals	**0**	**0**	**0**	**0**	**0**	**0**	**10,081,648**	**10,081,648**

Rail Trail: Barelas (A302237)

2024 - 2029 (A)

Mid-Region MPO

APPROVED

Description: "T/LPA: A bicycle and pedestrian trail that runs through Barelas, including the southern Rail Yards and the NHCC. Alignment is in the planning stage. While providing independent benefit to Barelas, this project will be part of a 7-mile loop trail."

Design Engineer: Local
Primary Project Type: Multimodal
Total Project Length: .000
Project Program: Mid-Region MPO
Lead Agency: City of Albuquerque-MRA
Status: Active
Activity: Bicycle & Pedestrian
Local ID: 109.7
Production Date:
Letting Date:

Location Type	Location Name	Route ID	Begin Milepoint	End Milepoint	District	County	MPO/RPO	Urbanized Area	House District	Senate District	NHS
New Line	Rail Trail Barelas Incomplete Alignment	N/A			District 3	Bernalillo	Mid-Region MPO	ALBUQUERQUE			Off NHS

Work Phase	Fund Source	Prior	2024	2025	2026	2027	4 Yr Total	Future	Total
Preliminary Engineering		**0**	**0**	**0**	**110,000**	**100,000**	**210,000**	**0**	**210,000**
Preliminary Engineering (15)	CPTO	0	0	0	110,000	0	110,000	0	110,000
Preliminary Engineering (15)	LOCC	0	0	0	0	100,000	100,000	0	100,000
	Totals	**0**	**0**	**0**	**110,000**	**100,000**	**210,000**	**0**	**210,000**

Rail Trail: Old Town (A302238)

2024 - 2029 (A)

Mid-Region MPO

APPROVED

Description: "T/LPA: A bicycle and pedestrian trail that runs through Old Town. Project is in the planning stage. While providing independent benefit to Old Town, this project will be part of a 7-mile loop trail."

Design Engineer: Local
Primary Project Type: Multimodal
Total Project Length: .000
Project Program: Mid-Region MPO
Lead Agency: City of Albuquerque-MRA
Status: Active
Activity: Bicycle & Pedestrian
Local ID: 109.8
Production Date:
Letting Date:

Location Type	Location Name	Route ID	Begin Milepoint	End Milepoint	District	County	MPO/RPO	Urbanized Area	House District	Senate District	NHS
New Line	Rail Trail Old Town: Non-Finalized Alignment	N/A			District 3	Bernalillo	Mid-Region MPO	ALBUQUERQUE			Off NHS

Work Phase	Fund Source	Prior	2024	2025	2026	2027	4 Yr Total	Future	Total
Preliminary Engineering		**0**	**0**	**0**	**0**	**100,000**	**100,000**	**0**	**100,000**
Preliminary Engineering (15)	LOCC	0	0	0	0	100,000	100,000	0	100,000
	Totals	**0**	**0**	**0**	**0**	**100,000**	**100,000**	**0**	**100,000**

2nd St.Rehab/Sidewalk and Lighting Improvements (A302300)

2024 - 2029 (A)

Mid-Region MPO

APPROVED

Description: "T/LPA: Design and construction of roundabout, new bicycle facilities, trail and/or sidewalks, drainage improvements, utility relocation, ADA compliance and pedestrian lighting to promote redevelopment of the rail yards."

Design Engineer: Local
Primary Project Type:
Total Project Length: .548
Project Program: Mid-Region MPO
Lead Agency: City of Albuquerque-DMD
Status: Active
Activity: Bicycle & Pedestrian
Local ID: 23.1
Production Date:
Letting Date:

Location Type	Location Name	Route ID	Begin Milepoint	End Milepoint	District	County	MPO/RPO	Urbanized Area	House District	Senate District	NHS
Route Segment	FL4035P	FL4035P	2.126	2.674		Bernalillo	Mid-Region MPO	Albuquerque, NM	11, 14		Off NHS

Work Phase	Fund Source	Prior	2024	2025	2026	2027	4 Yr Total	Future	Total
Preliminary Engineering		**702,247**	**0**	**0**	**0**	**0**	**0**	**0**	**702,247**
Preliminary Engineering (15)	STPL (AC)	600,000	0	0	0	0	0	0	600,000
Preliminary Engineering (15)	LGF	102,247	0	0	0	0	0	0	102,247
Preliminary Engineering (15)	STPL (ACC)	0	0	0	0	0	0	0	0
Preliminary Engineering (15)	LGF	0	0	0	0	0	0	0	0
Other		**0**	**2,000,000**	**0**	**0**	**0**	**2,000,000**	**0**	**2,000,000**
Bicycle and Pedestrian (28)	LOCC	0	2,000,000	0	0	0	2,000,000	0	2,000,000
	Totals	**702,247**	**2,000,000**	**0**	**0**	**0**	**2,000,000**	**0**	**2,702,247**

Description: Reconstruct two lane major collector with storm drainage and curb, gutter, and sidewalk on the west side.

Design Engineer: J. Miguel Archuleta
Primary Project Type: Pavement
Total Project Length: 1.704
Project Program: Mid-Region MPO
Lead Agency: County of Bernalillo
Status: Active
Activity: Highway
Local ID:
Production Date:
Letting Date:

Location Type	Location Name	Route ID	Begin Milepoint	End Milepoint	District	County	MPO/RPO	Urbanized Area	House District	Senate District	NHS
Route Segment	FL1724P	FL1724P	3.222	4.926	District 3	Bernalillo	Mid-Region MPO	Albuquerque, NM			Off NHS

Work Phase	Fund Source	Prior	2024	2025	2026	2027	4 Yr Total	Future	Total
Preliminary Engineering		**1,200,000**	**0**	**0**	**0**	**0**	**0**	**0**	**1,200,000**
Preliminary Engineering (15)	LOCB	600,000	0	0	0	0	0	0	600,000
Preliminary Engineering (15)	FL	600,000	0	0	0	0	0	0	600,000
Construction		**0**	**0**	**0**	**0**	**0**	**0**	**19,177,524**	**19,177,524**
Road - Reconstruction (6)	FL	0	0	0	0	0	0	5,900,000	5,900,000
Road - Reconstruction (6)	LOCB	0	0	0	0	0	0	5,900,000	5,900,000
Road - Reconstruction (6)	STPL	0	0	0	0	0	0	6,303,357	6,303,357
Road - Reconstruction (6)	LGF	0	0	0	0	0	0	1,074,167	1,074,167
	Totals	**1,200,000**	**0**	**0**	**0**	**0**	**0**	**19,177,524**	**20,377,524**

Description: Implementation of CABQ Complete Streets Ordinance along West Central Ave. from Saraccino to 98th Street, including roadway recon., ADA compliant sidewalks/Trails ped & cyclists amenities, storm drainage improv, surface erosion control, lighting & transit/bus stop improvements & other ancillary improvements

Design Engineer: Local
Primary Project Type: Multimodal
Total Project Length: 1.038
Project Program: Mid-Region MPO
Lead Agency: City of Albuquerque-DMD
Status: Active
Activity: Bicycle & Pedestrian
Local ID: 892.1
Production Date:
Letting Date:

Location Type	Location Name	Route ID	Begin Milepost	End Milepost	District	County	MPO/RPO	Urbanized Area	House District	Senate District	NHS
Route Segment	FL4016M	FL4016M	2.541	3.579	District 3	Bernalillo	Mid-Region MPO	Albuquerque, NM			Off NHS

Work Phase	Fund Source	Prior	2024	2025	2026	2027	4 Yr Total	Future	Total
Other		**0**	**0**	**0**	**0**	**6,766,854**	**6,766,854**	**11,704,120**	**18,470,974**
Bicycle and Pedestrian (28)	STPL	0	0	0	0	4,500,000	4,500,000	0	4,500,000
Bicycle and Pedestrian (28)	LGF	0	0	0	0	766,854	766,854	0	766,854
Bicycle and Pedestrian (28)	STPL	0	0	0	0	0	0	10,000,000	10,000,000
Bicycle and Pedestrian (28)	LGF	0	0	0	0	0	0	1,704,120	1,704,120
Bicycle and Pedestrian (28)	LOCC	0	0	0	0	1,500,000	1,500,000	0	1,500,000
	Totals	**0**	**0**	**0**	**0**	**6,766,854**	**6,766,854**	**11,704,120**	**18,470,974**

Mesa Del Sol Interchange Study on I25 MP 214.2 - 222.1 (A302360)

2024 - 2029 (A)
APPROVED

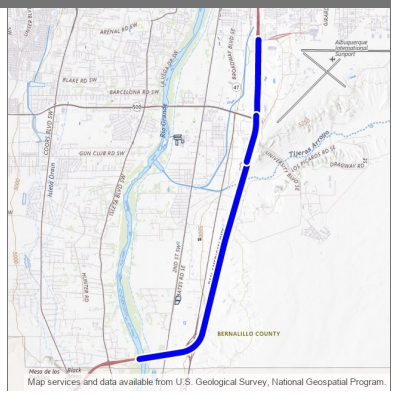

Description: Phase I-A/B Services: Detailed Evaluation of the alignment for the South I-25 Corridor Study; Phase I-C Services: Environmental Documentation; and Phase I-D Services for the Bobby Foster Road Interchange and Mesa del Sol Interchange. Study will include Analysis and evaluation of interchanges, intersection improvements, widening to accommodate acceleration and deceleration lanes MP 214.2 - 222.1

Design Engineer: Luke Smith
Primary Project Type: Non-Construction
Total Project Length: 7.900
Project Program: Mid-Region MPO
Lead Agency: NMDOT
Status: Active
Activity: Highway
Local ID:
Production Date:
Letting Date:

Location Type	Location Name	Route ID	Begin Milepost	End Milepost	District	County	MPO/RPO	Urbanized Area	House District	Senate District	NHS
Route Segment	I25P	I25P	214.200	222.100	District 3	Bernalillo	Mid-Region MPO	Albuquerque, NM			Is on the NHS

Work Phase	Fund Source	Prior	2024	2025	2026	2027	4 Yr Total	Future	Total
Preliminary Engineering		**646,977**	**0**	**0**	**1,450,640**	**0**	**1,450,640**	**0**	**2,097,617**
Preliminary Engineering (15)	OPPP	646,977	0	0	0	0	0	0	646,977
Preliminary Engineering (15)	OPPP	0	0	0	1,450,640	0	1,450,640	0	1,450,640
	Totals	**646,977**	**0**	**0**	**1,450,640**	**0**	**1,450,640**	**0**	**2,097,617**

Description: Phase IA/B Rio Bravo - NM 500 118th to Rio Grande

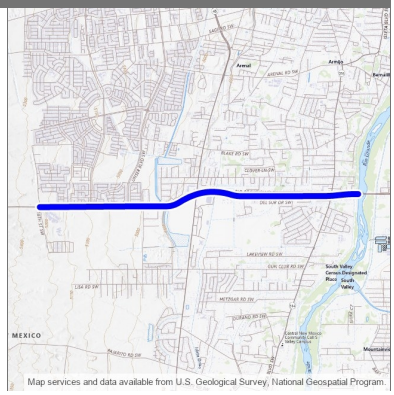

Design Engineer: Summer Herrera
Primary Project Type: Non-Construction
Total Project Length: 4.442
Project Program: Mid-Region MPO
Lead Agency: NMDOT
Status: Active
Activity: Highway
Local ID:
Production Date:
Letting Date:

Location Type	Location Name	Route ID	Begin Milepost	End Milepost	District	County	MPO/RPO	Urbanized Area	House District	Senate District	NHS
Route Segment	NM500P	NM500P	4.895	9.336	District 3	Bernalillo	Mid-Region MPO	Albuquerque, NM	14		Is on the NHS

Work Phase	Fund Source	Prior	2024	2025	2026	2027	4 Yr Total	Future	Total
Preliminary Engineering		**0**	**0**	**0**	**1,200,000**	**0**	**1,200,000**	**0**	**1,200,000**
Preliminary Engineering (15)	STPF	0	0	0	1,025,280	0	1,025,280	0	1,025,280
Preliminary Engineering (15)	RF	0	0	0	174,720	0	174,720	0	174,720
	Totals	**0**	**0**	**0**	**1,200,000**	**0**	**1,200,000**	**0**	**1,200,000**

I-40 Bridge Replacement/ Rehab of Bridges 7655,7656,7657,7654 over Tijeras Arroyo, MP 168.60 - 170.10 (A302380)

2024 - 2029 (A)

Mid-Region MPO

APPROVED

Description: Replacement of Bridges 7655 and 7656 on I-40 over the Tijeras Arroyos and Rehabilitation of the I-40 off-rap Bridge 7657 and I-40 Frontage Road Bridge 7654 over the Tijeras Arroyo, Wall Barrier Installation, Shoulder Widening, Drainage Improvements, Signing and Striping from MP 168.60 - 170.10

Design Engineer: Luke Smith
Primary Project Type: Bridge
Total Project Length: .000
Project Program: Mid-Region MPO
Lead Agency: NMDOT
Status: Active
Activity: Highway
Local ID:
Production Date: 4/26/2027
Letting Date: 6/18/2027

Location Type	Location Name	Route ID	Begin Milepoint	End Milepoint	District	County	MPO/RPO	Urbanized Area	House District	Senate District	NHS
Bridge Point	7654	FR4053P	0.357	0.357	District 3	Bernalillo	Mid-Region MPO	Albuquerque, NM	19		Off NHS
Bridge Point	7655	I40P	169.382	169.382	District 3	Bernalillo	Mid-Region MPO	Albuquerque, NM	19		Is on the NHS
Bridge Point	7656	I40M	169.400	169.400	District 3	Bernalillo	Mid-Region MPO	Albuquerque, NM	19		Is on the NHS
Bridge Point	7657	IX40P170.0N	0.128	0.128							Off NHS

Work Phase	Fund Source	Prior	2024	2025	2026	2027	4 Yr Total	Future	Total
Preliminary Engineering		**650,973**	**0**	**1,616,146**	**106,536**	**0**	**1,722,682**	**0**	**2,373,655**
Preliminary Engineering (15)	STPF	556,191	0	0	0	0	0	0	556,191
Preliminary Engineering (15)	RF	94,782	0	0	0	0	0	0	94,782
Preliminary Engineering (15)	STPF	0	0	1,380,835	0	0	1,380,835	0	1,380,835
Preliminary Engineering (15)	RF	0	0	235,311	0	0	235,311	0	235,311
Preliminary Engineering (15)	STPF	0	0	0	91,024	0	91,024	0	91,024
Preliminary Engineering (15)	RF	0	0	0	15,512	0	15,512	0	15,512
Construction		**0**	**0**	**0**	**0**	**47,828,799**	**47,828,799**	**0**	**47,828,799**
Bridge - Replace (11)	NHPP	0	0	0	0	17,088,320	17,088,320	0	17,088,320
Bridge - Replace (11)	RF	0	0	0	0	2,912,054	2,912,054	0	2,912,054
Bridge - Replace (11)	STPR	0	0	0	0	3,078,648	3,078,648	0	3,078,648
Bridge - Replace (11)	RF	0	0	0	0	524,638	524,638	0	524,638
Bridge - Replace (11)	STPF	0	0	0	0	966,533	966,533	0	966,533
Bridge - Replace (11)	RF	0	0	0	0	164,709	164,709	0	164,709
Bridge - Replace (11)	HIBP	0	0	0	0	3,270,590	3,270,590	0	3,270,590
Bridge - Replace (11)	RF	0	0	0	0	557,348	557,348	0	557,348
Bridge - Replace (11)	NHPP (ACC)	0	0	0	0	0	0	0	0
Bridge - Replace (11)	RF	0	0	0	0	0	0	0	0
Bridge - Replace (11)	NHPP (AC)	0	0	0	0	16,460,835	16,460,835	0	16,460,835
Bridge - Replace (11)	RF	0	0	0	0	2,805,124	2,805,124	0	2,805,124
	Totals	**650,973**	**0**	**1,616,146**	**106,536**	**47,828,799**	**49,551,481**	**0**	**50,202,454**

Description: Bridge Rehab - I40 bridges over Tijeras

Design Engineer: Greg Clarke
Primary Project Type: Bridge
Total Project Length: .000
Project Program: Mid-Region MPO
Lead Agency: NMDOT
Status: Active
Activity: Highway
Local ID: 965.1
Production Date:
Letting Date:

Location Type	Location Name	Route ID	Begin Milepost	End Milepost	District	County	MPO/RPO	Urbanized Area	House District	Senate District	NHS
Bridge Point	7655	I40P	169.381	169.381	District 3	Bernalillo	Mid-Region MPO	Albuquerque, NM			Is on the NHS
Bridge Point	7656	I40M	169.400	169.400	District 3	Bernalillo	Mid-Region MPO	Albuquerque, NM			Is on the NHS

Work Phase	Fund Source	Prior					4 Yr Total	Future	Total
	Totals								

Description: T/LAP: Installation of eleven (11) Level 2 dual-port electric vehicle (EV) charging stations and seven (7) Direct Current Fast Charging (DCFC) stations at various publicly accessible locations at the Albuquerque International Sunport.

Design Engineer: Local
Primary Project Type: Climate Change
Total Project Length: .000
Project Program: Mid-Region MPO
Lead Agency: City of Albuquerque-Aviation
Status: Active
Activity: Highway
Local ID: 1695.1
Production Date:
Letting Date:

Location Type	Location Name	Route ID	Begin Milepoint	End Milepoint	District	County	MPO/RPO	Urbanized Area	House District	Senate District	NHS
Boundary Area	1	N/A			District 3	Bernalillo	Mid-Region MPO	ALBUQUERQUE			Off NHS

Work Phase	Fund Source	Prior	2024	2025	2026	2027	4 Yr Total	Future	Total
Preliminary Engineering		**0**	**151,188**	**0**	**0**	**0**	**151,188**	**0**	**151,188**
Preliminary Engineering (15)	CRPF	0	129,175	0	0	0	129,175	0	129,175
Preliminary Engineering (15)	LGF	0	22,013	0	0	0	22,013	0	22,013
Other		**0**	**0**	**0**	**2,126,433**	**0**	**2,126,433**	**0**	**2,126,433**
Electric Vehicle & Charging Infrastructure (63)	CRPL	0	0	0	1,816,824	0	1,816,824	0	1,816,824
Electric Vehicle & Charging Infrastructure (63)	LGF	0	0	0	309,609	0	309,609	0	309,609
Construction Engineering		**0**	**0**	**0**	**106,671**	**0**	**106,671**	**0**	**106,671**
Construction Engineering (17)	CRPL	0	0	0	91,140	0	91,140	0	91,140
Construction Engineering (17)	LGF	0	0	0	15,531	0	15,531	0	15,531
	Totals	**0**	**151,188**	**0**	**2,233,104**	**0**	**2,384,292**	**0**	**2,384,292**

Paseo Del Norte/Tramway Intersection improvements (A302513)

2024 - 2029 (A)

Mid-Region MPO

APPROVED

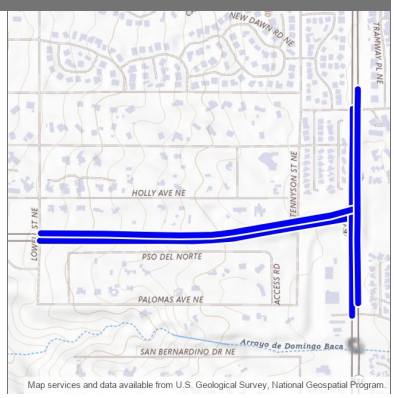

Description: "Intersection improvements, ADA improvements, signal improvements, signing, striping, and other appurtances"

Design Engineer: Greg Clarke
Primary Project Type:
Total Project Length: 2.113
Project Program: Mid-Region MPO
Lead Agency: NMDOT
Status: Active
Activity: Highway
Local ID: 1696
Production Date: 6/24/2024
Letting Date: 8/16/2024

Location Type	Location Name	Route ID	Begin Milepoint	End Milepoint	District	County	MPO/RPO	Urbanized Area	House District	Senate District	NHS
Route Segment	NM423M	NM423M	10.377	10.985		Bernalillo	Mid-Region MPO	Albuquerque, NM	31		Is on the NHS
Route Segment	NM423P	NM423P	12.316	13.024		Bernalillo	Mid-Region MPO	Albuquerque, NM	31		Is on the NHS
Route Segment	NM556M	NM556M	7.785	8.190		Bernalillo	Mid-Region MPO	Albuquerque, NM	20, 21		Is on the NHS, Off NHS
Route Segment	NM556P	NM556P	7.757	8.149		Bernalillo	Mid-Region MPO	Albuquerque, NM	31		Is on the NHS, Off NHS

Work Phase	Fund Source	Prior	2024	2025	2026	2027	4 Yr Total	Future	Total
Construction		**0**	**1,929,760**	**0**	**0**	**0**	**1,929,760**	**0**	**1,929,760**
Road - Interchange/ Intersection (4)	CQX	0	1,648,787	0	0	0	1,648,787	0	1,648,787
Road - Interchange/ Intersection (4)	RF	0	280,973	0	0	0	280,973	0	280,973
	Totals	**0**	**1,929,760**	**0**	**0**	**0**	**1,929,760**	**0**	**1,929,760**

Description: NM 333 Intersection Improvements including turn lanes, drainage improvements, signing, striping, and other appurtenances from MP 13.60 - 14.10

Design Engineer: Luke Smith
Primary Project Type: Pavement
Total Project Length: .500
Project Program: Mid-Region MPO
Lead Agency: NMDOT
Status: Active
Activity: Highway
Local ID: 1699.2
Production Date: 10/25/2027
Letting Date: 12/17/2027

Location Type	Location Name	Route ID	Begin Milepost	End Milepost	District	County	MPO/RPO	Urbanized Area	House District	Senate District	NHS
Route Segment	NM333P	NM333P	13.600	14.100	District 3	Bernalillo	Mid-Region MPO	Rural			Off NHS

Work Phase	Fund Source	Prior	2024	2025	2026	2027	4 Yr Total	Future	Total
Construction		**0**	**0**	**0**	**0**	**7,500,000**	**7,500,000**	**0**	**7,500,000**
Road - Interchange/ Intersection (4)	STPR	0	0	0	0	5,767,200	5,767,200	0	5,767,200
Road - Interchange/ Intersection (4)	RF	0	0	0	0	982,800	982,800	0	982,800
Road - Interchange/ Intersection (4)	STPF	0	0	0	0	640,800	640,800	0	640,800
Road - Interchange/ Intersection (4)	RF	0	0	0	0	109,200	109,200	0	109,200
	Totals	**0**	**0**	**0**	**0**	**7,500,000**	**7,500,000**	**0**	**7,500,000**

Description: NM 333 Intersection Improvements including turn lanes, drainage improvements, signing, striping, and other appurtenances from MP 6.31 - 6.53

Design Engineer: Logan Patz
Primary Project Type: Pavement
Total Project Length: .385
Project Program: Mid-Region MPO
Lead Agency: NMDOT
Status: Active
Activity: Highway
Local ID: 1699.3
Production Date: 10/25/2027
Letting Date: 12/17/2027

Location Type	Location Name	Route ID	Begin Milepost	End Milepost	District	County	MPO/RPO	Urbanized Area	House District	Senate District	NHS
Route Segment	NM333P	NM333P	6.144	6.529	District 3	Bernalillo	Mid-Region MPO	Albuquerque, NM	19		Off NHS

Work Phase	Fund Source	Prior	2024	2025	2026	2027	4 Yr Total	Future	Total
Construction		**0**	**0**	**0**	**0**	**0**	**0**	**1,256,185**	**1,256,185**
Road - Interchange/ Intersection (4)	STPR	0	0	0	0	0	0	1,073,284	1,073,284
Road - Interchange/ Intersection (4)	RF	0	0	0	0	0	0	182,901	182,901
	Totals	**0**	**0**	**0**	**0**	**0**	**0**	**1,256,185**	**1,256,185**

NM 45 Barcelona Rd intersection improvements from MP 9-9.17 (A302520)

2024 - 2029 (A)

Mid-Region MPO

APPROVED

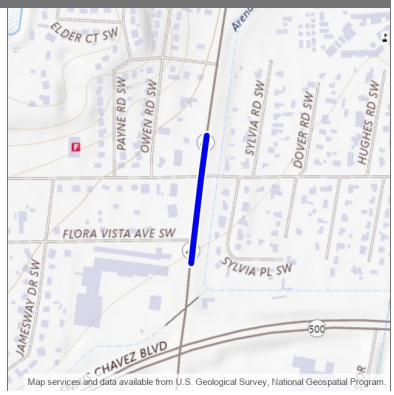

Description: Intersection improvements to include turn lane, signing, striping, and other appurtances on NM45 from MP 9-9.17

Design Engineer: Joseph Casares
Primary Project Type: Pavement
Total Project Length: .170
Project Program: Mid-Region MPO
Lead Agency: NMDOT
Status: Active
Activity: Highway
Local ID: 1699.4
Production Date: 10/25/2027
Letting Date: 12/17/2027

Location Type	Location Name	Route ID	Begin Milepost	End Milepost	District	County	MPO/RPO	Urbanized Area	House District	Senate District	NHS
Route Segment	NM45P	NM45P	9.000	9.170	District 3	Bernalillo	Mid-Region MPO	Albuquerque, NM	12		Is on the NHS

Work Phase	Fund Source	Prior	2024	2025	2026	2027	4 Yr Total	Future	Total
Preliminary Engineering		**0**	**0**	**0**	**0**	**350,000**	**350,000**	**0**	**350,000**
Preliminary Engineering (15)	STPF	0	0	0	0	299,040	299,040	0	299,040
Preliminary Engineering (15)	RF	0	0	0	0	50,960	50,960	0	50,960
Construction		**0**	**0**	**0**	**0**	**0**	**0**	**3,000,000**	**3,000,000**
Road - Interchange/ Intersection (4)	STPF	0	0	0	0	0	0	2,563,200	2,563,200
Road - Interchange/ Intersection (4)	RF	0	0	0	0	0	0	436,800	436,800
	Totals	**0**	**0**	**0**	**0**	**350,000**	**350,000**	**3,000,000**	**3,350,000**

Description: Full Depth Reconstruction Project on I-40 from MP 147.82 - 148.93

Design Engineer: Gabriel Sanchez-Ramos
Primary Project Type: Pavement
Total Project Length: 1.110
Project Program: Mid-Region MPO
Lead Agency: NMDOT
Status: Active
Activity: Highway
Local ID: 1703.00
Production Date: 3/26/2029
Letting Date: 5/18/2029

Location Type	Location Name	Route ID	Begin Milepost	End Milepost	District	County	MPO/RPO	Urbanized Area	House District	Senate District	NHS
Route Segment	I40P	I40P	147.820	148.930	District 3	Bernalillo	Mid-Region MPO	Albuquerque, NM			Is on the NHS

Work Phase	Fund Source	Prior	2024	2025	2026	2027	4 Yr Total	Future	Total
Construction		**0**	**0**	**0**	**0**	**0**	**0**	**13,000,000**	**13,000,000**
Road - Other Improvement (4)	NHPP	0	0	0	0	0	0	11,107,200	11,107,200
Road - Other Improvement (4)	RF	0	0	0	0	0	0	1,892,800	1,892,800
	Totals	**0**	**0**	**0**	**0**	**0**	**0**	**13,000,000**	**13,000,000**

Rail Trail: Wells Park - 1.6 miles of trail along the NMRX rail line from Lomas Blvd. to Aspen Ave. (A312240)

2024 - 2029 (A)

Mid-Region MPO

APPROVED

Description: "T/LPA: A 1.6 mile bicycle and pedestrian trail that runs north of downtown through Wells Park from Lomas Blvd. to Aspen Ave. Alignment is in progress. While providing independent benefit, this project will be part of a 7-mile loop trail. Demo ID: NM111"

Design Engineer: Local
Primary Project Type: Multimodal
Total Project Length: .000
Project Program: Mid-Region MPO
Lead Agency: City of Albuquerque-MRA
Status: Active
Activity: Bicycle & Pedestrian
Local ID: 209.1
Production Date:
Letting Date:

Location Type	Location Name	Route ID	Begin Milepoint	End Milepoint	District	County	MPO/RPO	Urbanized Area	House District	Senate District	NHS
New Line	Rail Trail: Wells Park	N/A			District 3	Bernalillo	Mid-Region MPO	ALBUQUERQUE	11	12, 13	Off NHS

Work Phase	Fund Source	Prior	2024	2025	2026	2027	4 Yr Total	Future	Total
Preliminary Engineering		**0**	**0**	**0**	**3,512,406**	**0**	**3,512,406**	**0**	**3,512,406**
Preliminary Engineering (15)	LGF	0	0	0	511,406	0	511,406	0	511,406
Preliminary Engineering (15)	FDS_23	0	0	0	3,001,000	0	3,001,000	0	3,001,000
	Totals	**0**	**0**	**0**	**3,512,406**	**0**	**3,512,406**	**0**	**3,512,406**

ITS-ASTM Improvements on Montgomery/Montano from the I-25 frontage road to San Mateo Blvd. (A312241)

2024 - 2029 (A)

Mid-Region MPO

APPROVED

Description: T/PLA: Implementation of Automated Signal Timing Measures along Montgomery/Montano from the I-25 frontage road to San Mateo Blvd. consistent with FHWA Every Day Counts Initiative.

Design Engineer: Local
Primary Project Type: Traffic Circulation
Total Project Length: 1.436
Project Program: Mid-Region MPO
Lead Agency: City of Albuquerque-DMD
Status: Active
Activity: Highway
Local ID: 1704
Production Date:
Letting Date:

Location Type	Location Name	Route ID	Begin Milepoint	End Milepoint	District	County	MPO/RPO	Urbanized Area	House District	Senate District	NHS
Route Segment	FL4018M	FL4018M	6.291	7.727	District 3	Bernalillo	Mid-Region MPO	Albuquerque, NM			Off NHS

Work Phase	Fund Source	Prior	2024	2025	2026	2027	4 Yr Total	Future	Total
Other		**0**	**0**	**0**	**1,755,618**	**0**	**1,755,618**	**0**	**1,755,618**
Intelligent Transportation Systems (24)	STPL	0	0	0	1,500,000	0	1,500,000	0	1,500,000
Intelligent Transportation Systems (24)	LGF	0	0	0	255,618	0	255,618	0	255,618
	Totals	**0**	**0**	**0**	**1,755,618**	**0**	**1,755,618**	**0**	**1,755,618**

Description: On-Going Maintenance for reconstruction/rehabilitation of the Embudo Channel for future fiscal years on I-40 from San Mateo Blvd to Juan Tabo Blvd MP 161.7 - 165.6

Design Engineer: Greg Clarke
Primary Project Type: Pavement
Total Project Length: 3.900
Project Program: District 3
Lead Agency: NMDOT
Status: Active
Activity: Highway
Local ID:
Production Date:
Letting Date:

Location Type	Location Name	Route ID	Begin Milepost	End Milepost	District	County	MPO/RPO	Urbanized Area	House District	Senate District	NHS
Route Segment	I40P	I40P	161.700	165.600	District 3	Bernalillo	Mid-Region MPO	Albuquerque, NM	16, 17		Is on the NHS

Work Phase	Fund Source	Prior	2024	2025	2026	2027	4 Yr Total	Future	Total
Construction		**0**	**0**	**0**	**0**	**0**	**0**	**4,000,000**	**4,000,000**
Road - Other Improvement (4)	STPF	0	0	0	0	0	0	3,417,600	3,417,600
Road - Other Improvement (4)	RF	0	0	0	0	0	0	582,400	582,400
	Totals	**0**	**0**	**0**	**0**	**0**	**0**	**4,000,000**	**4,000,000**

Description: Replace railroad crossing surface and transition approaches and install pedestrian crossing signage on Montano from Edith Blvd & 2nd St

Design Engineer: Transit
Primary Project Type: Rail
Total Project Length: .000
Project Program: Mid-Region MPO
Lead Agency: Transit / Rail Division
Status: Active
Activity: Rail
Local ID:
Production Date:
Letting Date:

Location Type	Location Name	Route ID	Begin Milepoint	End Milepoint	District	County	MPO/RPO	Urbanized Area	House District	Senate District	NHS
New Line	Edith Blvd & 2nd St	N/A			District 3	Bernalillo	Mid-Region MPO	Albuquerque, NM			Off NHS

Work Phase	Fund Source	Prior	2024	2025	2026	2027	4 Yr Total	Future	Total
Other		**0**	**0**	**0**	**614,477**	**0**	**614,477**	**0**	**614,477**
Rail/Highway Crossing (22)	RRS	0	0	0	553,029	0	553,029	0	553,029
Rail/Highway Crossing (22)	RF	0	0	0	61,448	0	61,448	0	61,448
	Totals	**0**	**0**	**0**	**614,477**	**0**	**614,477**	**0**	**614,477**

Description: Phase IC/ID &II I-40 MP 138.5-145.5 by Route 66 Casino

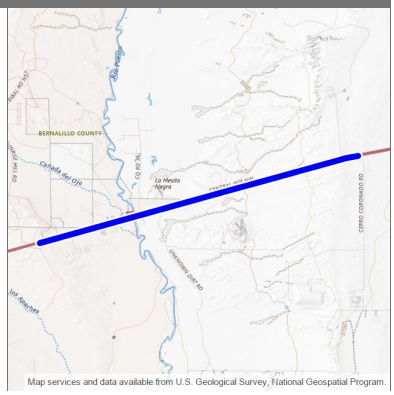

Design Engineer: Summer Herrera
Primary Project Type: Non-Construction
Total Project Length: 6.984
Project Program: Mid-Region MPO
Lead Agency: NMDOT
Status: Active
Activity: Highway
Local ID:
Production Date:
Letting Date:

Location Type	Location Name	Route ID	Begin Milepost	End Milepost	District	County	MPO/RPO	Urbanized Area	House District	Senate District	NHS
Route Segment	I40P	I40P	138.474	145.459	District 3	Bernalillo	Mid-Region MPO	Albuquerque, NM, Rural	14, 22		Is on the NHS

Work Phase	Fund Source	Prior	2024	2025	2026	2027	4 Yr Total	Future	Total
Preliminary Engineering		**0**	**0**	**0**	**0**	**1,500,000**	**1,500,000**	**0**	**1,500,000**
Preliminary Engineering (15)	STPF	0	0	0	0	1,281,600	1,281,600	0	1,281,600
Preliminary Engineering (15)	RF	0	0	0	0	218,400	218,400	0	218,400
	Totals	**0**	**0**	**0**	**0**	**1,500,000**	**1,500,000**	**0**	**1,500,000**

Isleta Drain Trail from Central Ave. to Blake Rd. - Phase 1 (A312260)

2024 - 2029 (A)

Mid-Region MPO

APPROVED

Description: T/LPA: Design and construct a multi-use trail and amenities along the Isleta Drain from Central Ave. to Blake Rd.

Design Engineer: Public Agency
Primary Project Type: Multimodal
Total Project Length: .000
Project Program: Mid-Region MPO
Lead Agency: County of Bernalillo
Status: Active
Activity: Bicycle & Pedestrian
Local ID: 1708.00
Production Date:
Letting Date:

Location Type	Location Name	Route ID	Begin Milepoint	End Milepoint	District	County	MPO/RPO	Urbanized Area	House District	Senate District	NHS
New Line	Isleta Drain	N/A			District 3	Bernalillo	Mid-Region MPO	ALBUQUERQUE			Off NHS

Work Phase	Fund Source	Prior	2024	2025	2026	2027	4 Yr Total	Future	Total
Preliminary Engineering		**0**	**0**	**0**	**500,000**	**0**	**500,000**	**0**	**500,000**
Preliminary Engineering (15)	TAPF	0	0	0	427,200	0	427,200	0	427,200
Preliminary Engineering (15)	LGF	0	0	0	72,800	0	72,800	0	72,800
Other		**0**	**0**	**0**	**0**	**3,500,000**	**3,500,000**	**0**	**3,500,000**
Bicycle and Pedestrian (28)	TAPF	0	0	0	0	2,990,400	2,990,400	0	2,990,400
Bicycle and Pedestrian (28)	LGF	0	0	0	0	509,600	509,600	0	509,600
	Totals	**0**	**0**	**0**	**500,000**	**3,500,000**	**4,000,000**	**0**	**4,000,000**

Description: NM 333 & NM 217 Reconstruct intersection as single lane roundabout from MP 15-15.4

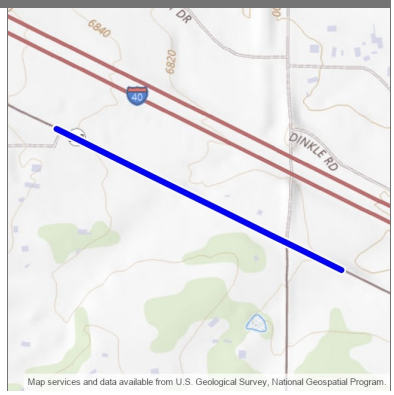

Design Engineer: Summer Herrera
Primary Project Type: Safety
Total Project Length: .423
Project Program: Mid-Region MPO
Lead Agency: NMDOT
Status: Active
Activity: Highway
Local ID: 1653.12
Production Date: 4/26/2027
Letting Date: 6/18/2027

Location Type	Location Name	Route ID	Begin Milepost	End Milepost	District	County	MPO/RPO	Urbanized Area	House District	Senate District	NHS
Route Segment	NM333P	NM333P	14.845	15.268	District 3	Bernalillo	Mid-Region MPO	Rural	19		Off NHS

Work Phase	Fund Source	Prior	2024	2025	2026	2027	4 Yr Total	Future	Total
Other		**0**	**0**	**0**	**0**	**5,557,603**	**5,557,603**	**0**	**5,557,603**
Safety (21)	HSIP	0	0	0	0	3,240,000	3,240,000	0	3,240,000
Safety (21)	RF	0	0	0	0	360,000	360,000	0	360,000
Safety (21)	STPF	0	0	0	0	1,672,576	1,672,576	0	1,672,576
Safety (21)	RF	0	0	0	0	285,027	285,027	0	285,027
	Totals	**0**	**0**	**0**	**0**	**5,557,603**	**5,557,603**	**0**	**5,557,603**

Description: D2006 DEBT SERVICE

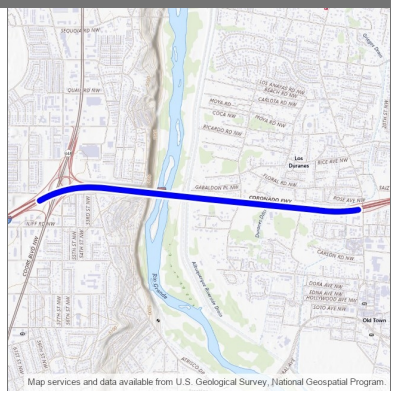

Design Engineer: Nmdot
Primary Project Type:
Total Project Length: 1.991
Project Program:
Lead Agency: NMDOT
Status: Active
Activity: Highway
Local ID:
Production Date:
Letting Date:

Location Type	Location Name	Route ID	Begin Milepost	End Milepost	District	County	MPO/RPO	Urbanized Area	House District	Senate District	NHS
Route Segment	I40P	I40P	154.998	156.989		Bernalillo	Mid-Region MPO	Albuquerque, NM	13, 26		Is on the NHS

Work Phase	Fund Source	Prior	2024	2025	2026	2027	4 Yr Total	Future	Total
Other		**2,029,379**	**0**	**0**	**0**	**0**	**0**	**0**	**2,029,379**
Debt Service (45)	RF	10,029	0	0	0	0	0	0	10,029
Debt Service (45)	RF	982,908	0	0	0	0	0	0	982,908
Debt Service (45)	RF	11,738	0	0	0	0	0	0	11,738
Debt Service (45)	RF	1,024,704	0	0	0	0	0	0	1,024,704
Debt Service (45)	NHPP (ACC)	0	0	0	0	0	0	0	0
Debt Service (45)	NHPP (ACC)	0	0	0	0	0	0	0	0
Debt Service (45)	CQX (ACC)	0	0	0	0	0	0	0	0
Debt Service (45)	NHPP (ACC)	0	0	0	0	0	0	0	0
Debt Service (45)	RF (ACC)	0	0	0	0	0	0	0	0
Debt Service (45)	CQX (ACC)	0	0	0	0	0	0	0	0
Debt Service (45)	RF (ACC)	0	0	0	0	0	0	0	0
Debt Service (45)	NHPP (ACC)	0	0	0	0	0	0	0	0
Debt Service (45)	RF (ACC)	0	0	0	0	0	0	0	0
Debt Service (45)	CQX (ACC)	0	0	0	0	0	0	0	0
Debt Service (45)	RF (ACC)	0	0	0	0	0	0	0	0
Debt Service (45)	NHPP (ACC)	0	0	0	0	0	0	0	0
Debt Service (45)	RF (ACC)	0	0	0	0	0	0	0	0
Debt Service (45)	CQX (ACC)	0	0	0	0	0	0	0	0
Debt Service (45)	CQX (ACC)	0	0	0	0	0	0	0	0
Debt Service (45)	RF (ACC)	0	0	0	0	0	0	0	0
Debt Service (45)	NHPP (ACC)	0	0	0	0	0	0	0	0
Debt Service (45)	RF (ACC)	0	0	0	0	0	0	0	0
Debt Service (45)	CQX (ACC)	0	0	0	0	0	0	0	0
Debt Service (45)	RF (ACC)	0	0	0	0	0	0	0	0
Debt Service (45)	NHPP (ACC)	0	0	0	0	0	0	0	0
	Totals	**2,029,379**	**0**	**0**	**0**	**0**	**0**	**0**	**2,029,379**

Description: 2004 DEBT SERVICE

Design Engineer: Nmdot
Primary Project Type:
Total Project Length: .378
Project Program:
Lead Agency: NMDOT
Status: Active
Activity: Highway
Local ID:
Production Date:
Letting Date:

Location Type	Location Name	Route ID	Begin Milepoint	End Milepoint	District	County	MPO/RPO	Urbanized Area	House District	Senate District	NHS
Route Segment	I40M	I40M	163.290	163.668		Bernalillo	Mid-Region MPO	Albuquerque, NM	16		Is on the NHS

Work Phase	Fund Source	Prior	2024	2025	2026	2027	4 Yr Total	Future	Total
Other		**30,808**	**0**	**0**	**0**	**0**	**0**	**0**	**30,808**
Debt Service (45)	RF	30,808	0	0	0	0	0	0	30,808
Debt Service (45)	NHPP (ACC)	0	0	0	0	0	0	0	0
Debt Service (45)	NHPP (ACC)	0	0	0	0	0	0	0	0
Debt Service (45)	NHPP (ACC)	0	0	0	0	0	0	0	0
Debt Service (45)	RF	0	0	0	0	0	0	0	0
Debt Service (45)	NHPP (ACC)	0	0	0	0	0	0	0	0
Debt Service (45)	RF	0	0	0	0	0	0	0	0
Debt Service (45)	NHPP (ACC)	0	0	0	0	0	0	0	0
Debt Service (45)	RF (ACC)	0	0	0	0	0	0	0	0
Debt Service (45)	NHPP (ACC)	0	0	0	0	0	0	0	0
Debt Service (45)	NHPP (ACC)	0	0	0	0	0	0	0	0
	Totals	**30,808**	**0**	**0**	**0**	**0**	**0**	**0**	**30,808**

Description: 2004 DEBT SERVICE

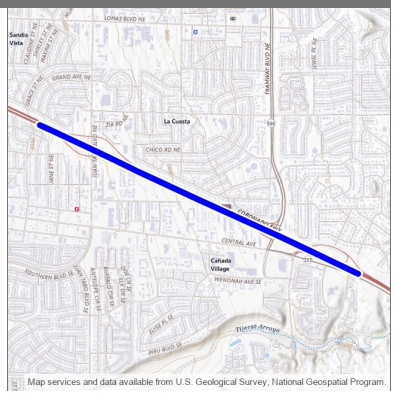

Design Engineer: Nmdot
Primary Project Type:
Total Project Length: 2.001
Project Program:
Lead Agency: NMDOT
Status: Active
Activity: Highway
Local ID:
Production Date:
Letting Date:

Location Type	Location Name	Route ID	Begin Milepost	End Milepost	District	County	MPO/RPO	Urbanized Area	House District	Senate District	NHS
Route Segment	I40P	I40P	166.004	168.005		Bernalillo	Mid-Region MPO	Albuquerque, NM	17, 19		Is on the NHS

Work Phase	Fund Source	Prior	2024	2025	2026	2027	4 Yr Total	Future	Total
Other		**259,706**	**0**	**0**	**0**	**0**	**0**	**0**	**259,706**
Debt Service (45)	RF	259,706	0	0	0	0	0	0	259,706
Debt Service (45)	NHPP (ACC)	0	0	0	0	0	0	0	0
Debt Service (45)	NHPP (ACC)	0	0	0	0	0	0	0	0
Debt Service (45)	RF	0	0	0	0	0	0	0	0
Debt Service (45)	NHPP (ACC)	0	0	0	0	0	0	0	0
Debt Service (45)	RF	0	0	0	0	0	0	0	0
Debt Service (45)	NHPP (ACC)	0	0	0	0	0	0	0	0
Debt Service (45)	RF (ACC)	0	0	0	0	0	0	0	0
Debt Service (45)	NHPP (ACC)	0	0	0	0	0	0	0	0
Debt Service (45)	NHPP (ACC)	0	0	0	0	0	0	0	0
Debt Service (45)	NHPP (ACC)	0	0	0	0	0	0	0	0
	Totals	**259,706**	**0**	**0**	**0**	**0**	**0**	**0**	**259,706**

Description: 2004 DEBT SERVICE

Design Engineer: Nmdot
Primary Project Type:
Total Project Length: .149
Project Program:
Lead Agency: NMDOT
Status: Active
Activity: Highway
Local ID:
Production Date:
Letting Date:

Location Type	Location Name	Route ID	Begin Milepoint	End Milepoint	District	County	MPO/RPO	Urbanized Area	House District	Senate District	NHS
Route Segment	FL5083P	FL5083P	1.928	2.077		Bernalillo	Mid-Region MPO	Albuquerque, NM	25		Off NHS

Work Phase	Fund Source	Prior	2024	2025	2026	2027	4 Yr Total	Future	Total
Other		**7,712**	**0**	**0**	**0**	**0**	**0**	**0**	**7,712**
Debt Service (45)	RF	7,712	0	0	0	0	0	0	7,712
Debt Service (45)	NHPP (ACC)	0	0	0	0	0	0	0	0
Debt Service (45)	NHPP (ACC)	0	0	0	0	0	0	0	0
Debt Service (45)	NHPP (ACC)	0	0	0	0	0	0	0	0
Debt Service (45)	RF	0	0	0	0	0	0	0	0
Debt Service (45)	NHPP (ACC)	0	0	0	0	0	0	0	0
Debt Service (45)	RF	0	0	0	0	0	0	0	0
Debt Service (45)	NHPP (ACC)	0	0	0	0	0	0	0	0
Debt Service (45)	RF (ACC)	0	0	0	0	0	0	0	0
Debt Service (45)	NHPP (ACC)	0	0	0	0	0	0	0	0
Debt Service (45)	NHPP (ACC)	0	0	0	0	0	0	0	0
	Totals	**7,712**	**0**	**0**	**0**	**0**	**0**	**0**	**7,712**

Description: D2010 DEBT SERVICE

Design Engineer: Nmdot
Primary Project Type:
Total Project Length: .107
Project Program:
Lead Agency: NMDOT
Status: Active
Activity: Highway
Local ID:
Production Date:
Letting Date:

Location Type	Location Name	Route ID	Begin Milepost	End Milepost	District	County	MPO/RPO	Urbanized Area	House District	Senate District	NHS
Route Segment	I40P	I40P	161.941	162.048		Bernalillo	Mid-Region MPO	Albuquerque, NM	16		Is on the NHS

Work Phase	Fund Source	Prior	2024	2025	2026	2027	4 Yr Total	Future	Total
Other		**0**	**0**	**0**	**0**	**0**	**0**	**0**	**0**
Debt Service (45)	NHPP (ACC)	0	0	0	0	0	0	0	0
Debt Service (45)	RF	0	0	0	0	0	0	0	0
Debt Service (45)	NHPP (ACC)	0	0	0	0	0	0	0	0
Debt Service (45)	RF	0	0	0	0	0	0	0	0
Debt Service (45)	NHPP (ACC)	0	0	0	0	0	0	0	0
Debt Service (45)	RF	0	0	0	0	0	0	0	0
Debt Service (45)	NHPP (ACC)	0	0	0	0	0	0	0	0
Debt Service (45)	NHPP (ACC)	0	0	0	0	0	0	0	0
Debt Service (45)	RF	0	0	0	0	0	0	0	0
Debt Service (45)	NHPP (ACC)	0	0	0	0	0	0	0	0
Debt Service (45)	RF	0	0	0	0	0	0	0	0
Debt Service (45)	NHPP (ACC)	0	0	0	0	0	0	0	0
Debt Service (45)	RF	0	0	0	0	0	0	0	0
Debt Service (45)	NHPP (ACC)	0	0	0	0	0	0	0	0
Debt Service (45)	RF	0	0	0	0	0	0	0	0
Debt Service (45)	NHPP (ACC)	0	0	0	0	0	0	0	0
Debt Service (45)	RF	0	0	0	0	0	0	0	0
Debt Service (45)	NHPP (ACC)	0	0	0	0	0	0	0	0
	Totals	**0**	**0**	**0**	**0**	**0**	**0**	**0**	**0**

Description: D2006 DEBT SERVICE

Design Engineer: Nmdot
Primary Project Type:
Total Project Length: 2.737
Project Program:
Lead Agency: NMDOT
Status: Active
Activity: Highway
Local ID:
Production Date:
Letting Date:

Location Type	Location Name	Route ID	Begin Milepost	End Milepost	District	County	MPO/RPO	Urbanized Area	House District	Senate District	NHS
Route Segment	I40P	I40P	161.909	164.646		Bernalillo	Mid-Region MPO	Albuquerque, NM	16, 17		Is on the NHS

Work Phase	Fund Source	Prior	2024	2025	2026	2027	4 Yr Total	Future	Total
Other		**68,194**	**0**	**0**	**0**	**0**	**0**	**0**	**68,194**
Debt Service (45)	RF	68,194	0	0	0	0	0	0	68,194
Debt Service (45)	NHPP (ACC)	0	0	0	0	0	0	0	0
Debt Service (45)	NHPP (ACC)	0	0	0	0	0	0	0	0
Debt Service (45)	RF	0	0	0	0	0	0	0	0
Debt Service (45)	NHPP (ACC)	0	0	0	0	0	0	0	0
Debt Service (45)	RF	0	0	0	0	0	0	0	0
Debt Service (45)	NHPP (ACC)	0	0	0	0	0	0	0	0
Debt Service (45)	RF	0	0	0	0	0	0	0	0
Debt Service (45)	NHPP (ACC)	0	0	0	0	0	0	0	0
Debt Service (45)	NHPP (ACC)	0	0	0	0	0	0	0	0
Debt Service (45)	RF	0	0	0	0	0	0	0	0
Debt Service (45)	NHPP (ACC)	0	0	0	0	0	0	0	0
	Totals	**68,194**	**0**	**0**	**0**	**0**	**0**	**0**	**68,194**

Description: 2004 DEBT SERVICE

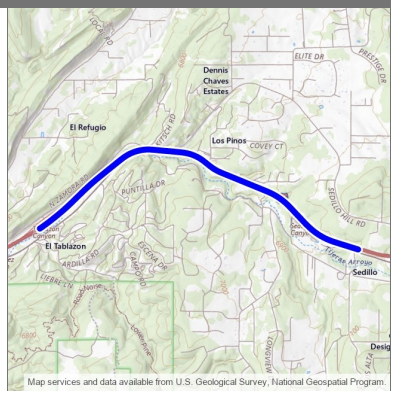

Design Engineer: Nmdot
Primary Project Type:
Total Project Length: 3.202
Project Program:
Lead Agency: NMDOT
Status: Active
Activity: Highway
Local ID:
Production Date:
Letting Date:

Location Type	Location Name	Route ID	Begin Milepost	End Milepost	District	County	MPO/RPO	Urbanized Area	House District	Senate District	NHS
Route Segment	I40P	I40P	177.476	180.677		Bernalillo	Mid-Region MPO	Rural	19		Is on the NHS

Work Phase	Fund Source	Prior	2024	2025	2026	2027	4 Yr Total	Future	Total
Other		**185,202**	**0**	**0**	**0**	**0**	**0**	**0**	**185,202**
Debt Service (45)	RF	185,202	0	0	0	0	0	0	185,202
Debt Service (45)	NHPP (ACC)	0	0	0	0	0	0	0	0
Debt Service (45)	NHPP (ACC)	0	0	0	0	0	0	0	0
Debt Service (45)	NHPP (ACC)	0	0	0	0	0	0	0	0
Debt Service (45)	RF	0	0	0	0	0	0	0	0
Debt Service (45)	NHPP (ACC)	0	0	0	0	0	0	0	0
Debt Service (45)	RF	0	0	0	0	0	0	0	0
Debt Service (45)	NHPP (ACC)	0	0	0	0	0	0	0	0
Debt Service (45)	RF	0	0	0	0	0	0	0	0
Debt Service (45)	NHPP (ACC)	0	0	0	0	0	0	0	0
Debt Service (45)	RF	0	0	0	0	0	0	0	0
Debt Service (45)	NHPP (ACC)	0	0	0	0	0	0	0	0
	Totals	**185,202**	**0**	**0**	**0**	**0**	**0**	**0**	**185,202**

Description: D2010 DEBT SERVICE

Design Engineer: Nmdot
Primary Project Type:
Total Project Length: 1.948
Project Program:
Lead Agency: NMDOT
Status: Active
Activity: Highway
Local ID:
Production Date:
Letting Date:

Location Type	Location Name	Route ID	Begin Milepost	End Milepost	District	County	MPO/RPO	Urbanized Area	House District	Senate District	NHS
Route Segment	I40P	I40P	174.612	176.560		Bernalillo	Mid-Region MPO	Albuquerque, NM, Rural	19		Is on the NHS

Work Phase	Fund Source	Prior	2024	2025	2026	2027	4 Yr Total	Future	Total
Other		**50,854**	**0**	**0**	**0**	**0**	**0**	**0**	**50,854**
Debt Service (45)	RF	50,854	0	0	0	0	0	0	50,854
Debt Service (45)	NHPP (ACC)	0	0	0	0	0	0	0	0
Debt Service (45)	NHPP (ACC)	0	0	0	0	0	0	0	0
Debt Service (45)	NHPP (ACC)	0	0	0	0	0	0	0	0
Debt Service (45)	RF	0	0	0	0	0	0	0	0
Debt Service (45)	NHPP (ACC)	0	0	0	0	0	0	0	0
Debt Service (45)	RF	0	0	0	0	0	0	0	0
Debt Service (45)	NHPP (ACC)	0	0	0	0	0	0	0	0
Debt Service (45)	RF	0	0	0	0	0	0	0	0
Debt Service (45)	NHPP (ACC)	0	0	0	0	0	0	0	0
Debt Service (45)	RF	0	0	0	0	0	0	0	0
Debt Service (45)	NHPP (ACC)	0	0	0	0	0	0	0	0
	Totals	**50,854**	**0**	**0**	**0**	**0**	**0**	**0**	**50,854**

Description: DEBT SERVICE

Design Engineer: Nmdot
Primary Project Type:
Total Project Length: 3.281
Project Program:
Lead Agency: NMDOT
Status: Active
Activity: Highway
Local ID:
Production Date:
Letting Date:

Location Type	Location Name	Route ID	Begin Milepoint	End Milepoint	District	County	MPO/RPO	Urbanized Area	House District	Senate District	NHS
Route Segment	I40M	I40M	170.086	173.367		Bernalillo	Mid-Region MPO	Albuquerque, NM	19		Is on the NHS

Work Phase	Fund Source	Prior	2024	2025	2026	2027	4 Yr Total	Future	Total
Other		**214,217**	**0**	**0**	**0**	**0**	**0**	**0**	**214,217**
Debt Service (45)	RF	214,217	0	0	0	0	0	0	214,217
Debt Service (45)	NHPP (ACC)	0	0	0	0	0	0	0	0
Debt Service (45)	NHPP (ACC)	0	0	0	0	0	0	0	0
Debt Service (45)	NHPP (ACC)	0	0	0	0	0	0	0	0
Debt Service (45)	RF	0	0	0	0	0	0	0	0
Debt Service (45)	NHPP (ACC)	0	0	0	0	0	0	0	0
Debt Service (45)	RF	0	0	0	0	0	0	0	0
Debt Service (45)	NHPP (ACC)	0	0	0	0	0	0	0	0
Debt Service (45)	RF	0	0	0	0	0	0	0	0
Debt Service (45)	NHPP (ACC)	0	0	0	0	0	0	0	0
Debt Service (45)	RF	0	0	0	0	0	0	0	0
Debt Service (45)	NHPP (ACC)	0	0	0	0	0	0	0	0
	Totals	**214,217**	**0**	**0**	**0**	**0**	**0**	**0**	**214,217**

Description: 2004 DEBT SERVICE

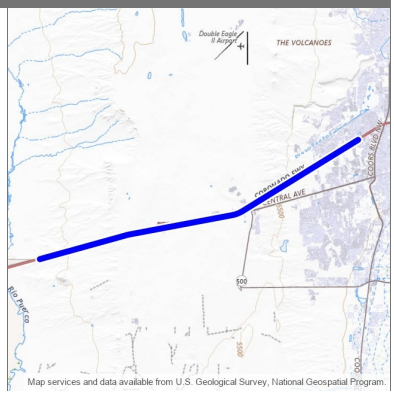

Design Engineer: Nmdot
Primary Project Type:
Total Project Length: 11.999
Project Program:
Lead Agency: NMDOT
Status: Active
Activity: Highway
Local ID:
Production Date:
Letting Date:

Location Type	Location Name	Route ID	Begin Milepost	End Milepost	District	County	MPO/RPO	Urbanized Area	House District	Senate District	NHS
Route Segment	I40P	I40P	142.001	153.999		Bernalillo	Mid-Region MPO	Albuquerque, NM, Rural	14, 26		Is on the NHS

Work Phase	Fund Source	Prior	2024	2025	2026	2027	4 Yr Total	Future	Total
Other		**685,767**	**0**	**0**	**0**	**0**	**0**	**0**	**685,767**
Debt Service (45)	RF	15,057	0	0	0	0	0	0	15,057
Debt Service (45)	NHPP	198,628	0	0	0	0	0	0	198,628
Debt Service (45)	RF	15,780	0	0	0	0	0	0	15,780
Debt Service (45)	NHPP	206,674	0	0	0	0	0	0	206,674
Debt Service (45)	RF	35,220	0	0	0	0	0	0	35,220
Debt Service (45)	NHPP	198,628	0	0	0	0	0	0	198,628
Debt Service (45)	RF	15,780	0	0	0	0	0	0	15,780
Debt Service (45)	NHPP (ACC)	0	0	0	0	0	0	0	0
Debt Service (45)	NHPP (ACC)	0	0	0	0	0	0	0	0
Debt Service (45)	NHPP (ACC)	0	0	0	0	0	0	0	0
Debt Service (45)	RF	0	0	0	0	0	0	0	0
Debt Service (45)	NHPP (ACC)	0	0	0	0	0	0	0	0
	Totals	685,767	0	0	0	0	0	0	685,767

Description: D2006 DEBT SERVICE

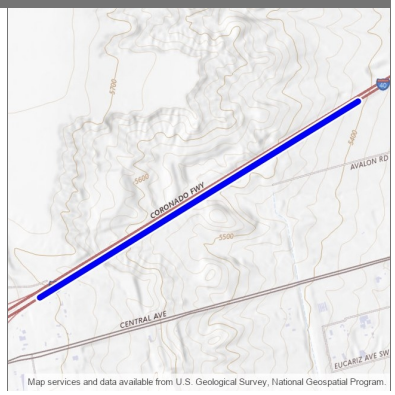

Design Engineer: Jeff Vigil
Primary Project Type:
Total Project Length: 1.577
Project Program:
Lead Agency: NMDOT
Status: Active
Activity: Highway
Local ID: 414.2
Production Date:
Letting Date:

Location Type	Location Name	Route ID	Begin Milepost	End Milepost	District	County	MPO/RPO	Urbanized Area	House District	Senate District	NHS
Route Segment	I40P	I40P	149.844	151.421		Bernalillo	Mid-Region MPO	Albuquerque, NM	26		Is on the NHS

Work Phase	Fund Source	Prior	2024	2025	2026	2027	4 Yr Total	Future	Total
Other		**4,883**	**0**	**0**	**0**	**0**	**0**	**0**	**4,883**
Debt Service (45)	RF	711	0	0	0	0	0	0	711
Debt Service (45)	STPL	4,172	0	0	0	0	0	0	4,172
Debt Service (45)	STPL (ACC)	0	0	0	0	0	0	0	0
Debt Service (45)	STPL (ACC)	0	0	0	0	0	0	0	0
Debt Service (45)	RF	0	0	0	0	0	0	0	0
Debt Service (45)	NHPP (ACC)	0	0	0	0	0	0	0	0
Debt Service (45)	RF	0	0	0	0	0	0	0	0
Debt Service (45)	NHPP (ACC)	0	0	0	0	0	0	0	0
Debt Service (45)	RF	0	0	0	0	0	0	0	0
Debt Service (45)	NHPP (ACC)	0	0	0	0	0	0	0	0
Debt Service (45)	RF	0	0	0	0	0	0	0	0
Debt Service (45)	NHPP (ACC)	0	0	0	0	0	0	0	0
	Totals	**4,883**	**0**	**0**	**0**	**0**	**0**	**0**	**4,883**

Description: 2004 DEBT SERVICE

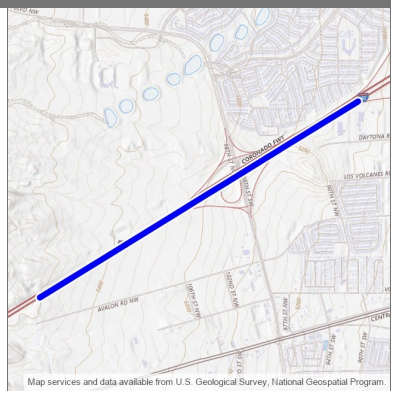

Design Engineer: Nmdot
Primary Project Type:
Total Project Length: 1.999
Project Program:
Lead Agency: NMDOT
Status: Active
Activity: Highway
Local ID:
Production Date:
Letting Date:

Location Type	Location Name	Route ID	Begin Milepost	End Milepost	District	County	MPO/RPO	Urbanized Area	House District	Senate District	NHS
Route Segment	I40P	I40P	151.012	153.011		Bernalillo	Mid-Region MPO	Albuquerque, NM	26		Is on the NHS

Work Phase	Fund Source	Prior	2024	2025	2026	2027	4 Yr Total	Future	Total
Other		**183,587**	**0**	**0**	**0**	**0**	**0**	**0**	**183,587**
Debt Service (45)	RF	183,587	0	0	0	0	0	0	183,587
Debt Service (45)	NHPP (ACC)	0	0	0	0	0	0	0	0
Debt Service (45)	NHPP (ACC)	0	0	0	0	0	0	0	0
Debt Service (45)	NHPP (ACC)	0	0	0	0	0	0	0	0
Debt Service (45)	RF	0	0	0	0	0	0	0	0
Debt Service (45)	NHPP (ACC)	0	0	0	0	0	0	0	0
Debt Service (45)	RF	0	0	0	0	0	0	0	0
Debt Service (45)	NHPP (ACC)	0	0	0	0	0	0	0	0
Debt Service (45)	RF	0	0	0	0	0	0	0	0
Debt Service (45)	NHPP (ACC)	0	0	0	0	0	0	0	0
Debt Service (45)	RF	0	0	0	0	0	0	0	0
Debt Service (45)	NHPP (ACC)	0	0	0	0	0	0	0	0
	Totals	**183,587**	**0**	**0**	**0**	**0**	**0**	**0**	**183,587**

Description: 2004 DEBT SERVICE

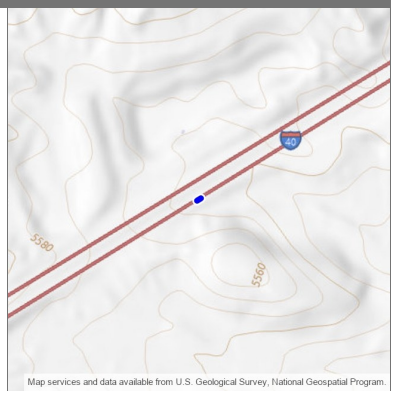

Design Engineer: Nmdot
Primary Project Type:
Total Project Length: .006
Project Program:
Lead Agency: NMDOT
Status: Active
Activity: Highway
Local ID:
Production Date:
Letting Date:

Location Type	Location Name	Route ID	Begin Milepost	End Milepost	District	County	MPO/RPO	Urbanized Area	House District	Senate District	NHS
Route Segment	I40P	I40P	150.654	150.660		Bernalillo	Mid-Region MPO	Albuquerque, NM	26		Is on the NHS

Work Phase	Fund Source	Prior	2024	2025	2026	2027	4 Yr Total	Future	Total
Other		**5,925**	**0**	**0**	**0**	**0**	**0**	**0**	**5,925**
Debt Service (45)	RF	5,925	0	0	0	0	0	0	5,925
Debt Service (45)	NHPP (ACC)	0	0	0	0	0	0	0	0
Debt Service (45)	NHPP (ACC)	0	0	0	0	0	0	0	0
Debt Service (45)	NHPP (ACC)	0	0	0	0	0	0	0	0
Debt Service (45)	RF	0	0	0	0	0	0	0	0
Debt Service (45)	NHPP (ACC)	0	0	0	0	0	0	0	0
Debt Service (45)	RF	0	0	0	0	0	0	0	0
Debt Service (45)	NHPP (ACC)	0	0	0	0	0	0	0	0
Debt Service (45)	RF	0	0	0	0	0	0	0	0
Debt Service (45)	NHPP (ACC)	0	0	0	0	0	0	0	0
Debt Service (45)	RF	0	0	0	0	0	0	0	0
Debt Service (45)	NHPP (ACC)	0	0	0	0	0	0	0	0
	Totals	**5,925**	**0**	**0**	**0**	**0**	**0**	**0**	**5,925**

Description: 2004 DEBT SERVICE

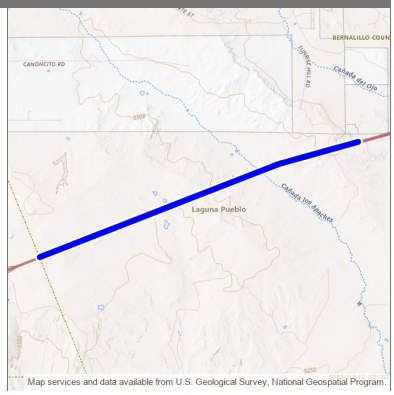

Design Engineer: Nmdot
Primary Project Type:
Total Project Length: 7.015
Project Program:
Lead Agency: NMDOT
Status: Active
Activity: Highway
Local ID:
Production Date:
Letting Date:

Location Type	Location Name	Route ID	Begin Milepoint	End Milepoint	District	County	MPO/RPO	Urbanized Area	House District	Senate District	NHS
Route Segment	I40M	I40M	132.013	139.028		Bernalillo	Mid-Region MPO	Rural	22		Is on the NHS

Work Phase	Fund Source	Prior	2024	2025	2026	2027	4 Yr Total	Future	Total
Other		**37,762**	**0**	**0**	**0**	**0**	**0**	**0**	**37,762**
Debt Service (45)	RF	37,762	0	0	0	0	0	0	37,762
Debt Service (45)	NHPP (ACC)	0	0	0	0	0	0	0	0
Debt Service (45)	NHPP (ACC)	0	0	0	0	0	0	0	0
Debt Service (45)	NHPP (ACC)	0	0	0	0	0	0	0	0
Debt Service (45)	RF	0	0	0	0	0	0	0	0
Debt Service (45)	NHPP (ACC)	0	0	0	0	0	0	0	0
Debt Service (45)	RF	0	0	0	0	0	0	0	0
Debt Service (45)	NHPP (ACC)	0	0	0	0	0	0	0	0
Debt Service (45)	RF	0	0	0	0	0	0	0	0
Debt Service (45)	NHPP (ACC)	0	0	0	0	0	0	0	0
Debt Service (45)	RF	0	0	0	0	0	0	0	0
Debt Service (45)	NHPP (ACC)	0	0	0	0	0	0	0	0
	Totals	**37,762**	**0**	**0**	**0**	**0**	**0**	**0**	**37,762**

Description: 2004 DEBT SERVICE

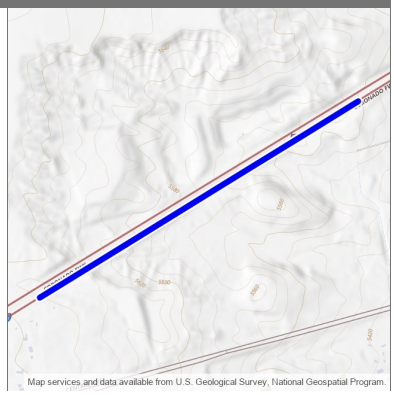

Design Engineer: Nmdot
Primary Project Type:
Total Project Length: .998
Project Program:
Lead Agency: NMDOT
Status: Active
Activity: Highway
Local ID:
Production Date:
Letting Date:

Location Type	Location Name	Route ID	Begin Milepost	End Milepost	District	County	MPO/RPO	Urbanized Area	House District	Senate District	NHS
Route Segment	I40P	I40P	150.000	150.998		Bernalillo	Mid-Region MPO	Albuquerque, NM	26		Is on the NHS

Work Phase	Fund Source	Prior	2024	2025	2026	2027	4 Yr Total	Future	Total
Other		**20,769**	**0**	**0**	**0**	**0**	**0**	**0**	**20,769**
Debt Service (45)	RF	20,769	0	0	0	0	0	0	20,769
Debt Service (45)	NHPP (ACC)	0	0	0	0	0	0	0	0
Debt Service (45)	NHPP (ACC)	0	0	0	0	0	0	0	0
Debt Service (45)	NHPP (ACC)	0	0	0	0	0	0	0	0
Debt Service (45)	RF	0	0	0	0	0	0	0	0
Debt Service (45)	NHPP (ACC)	0	0	0	0	0	0	0	0
Debt Service (45)	RF	0	0	0	0	0	0	0	0
Debt Service (45)	NHPP (ACC)	0	0	0	0	0	0	0	0
Debt Service (45)	RF	0	0	0	0	0	0	0	0
Debt Service (45)	NHPP (ACC)	0	0	0	0	0	0	0	0
Debt Service (45)	RF	0	0	0	0	0	0	0	0
Debt Service (45)	NHPP (ACC)	0	0	0	0	0	0	0	0
	Totals	**20,769**	**0**	**0**	**0**	**0**	**0**	**0**	**20,769**

Phase I NM 423 Safety Improvements from NM 45 to 2nd Street (MR00030)

2024 - 2029 (A)
APPROVED

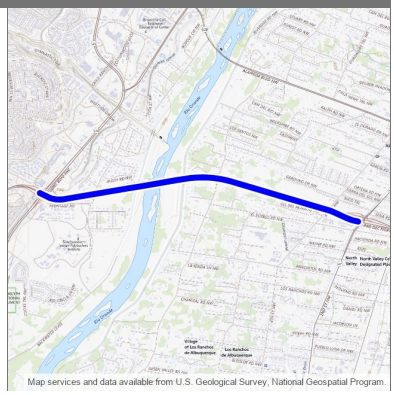

Description: Phase I NM 423 from NM 45 to 2nd Street Safety Improvements

Design Engineer: Joseph Casares
Primary Project Type: Safety
Total Project Length: 2.642
Project Program:
Lead Agency: NMDOT
Status: Active
Activity: Highway
Local ID:
Production Date:
Letting Date:

Location Type	Location Name	Route ID	Begin Milepost	End Milepost	District	County	MPO/RPO	Urbanized Area	House District	Senate District	NHS
Route Segment	NM423P	NM423P	3.057	5.699	District 3	Bernalillo	Mid-Region MPO	Albuquerque, NM			Is on the NHS

Work Phase	Fund Source	Prior	2024	2025	2026	2027	4 Yr Total	Future	Total
Preliminary Engineering		**0**	**0**	**0**	**0**	**300,000**	**300,000**	**0**	**300,000**
Preliminary Engineering (15)	STPF	0	0	0	0	256,320	256,320	0	256,320
Preliminary Engineering (15)	RF	0	0	0	0	43,680	43,680	0	43,680
	Totals	**0**	**0**	**0**	**0**	**300,000**	**300,000**	**0**	**300,000**

Description: Mid-Regio Metropolitan Planning Organization Non-Motorized Counts Program Expansion Project- Phase 2 (100% federal/no match per Complete Streets waiver)

Design Engineer: Elsa Goossen
Primary Project Type: Non-Construction
Total Project Length: .000
Project Program:
Lead Agency: NMDOT Planning Division
Status: Active
Activity: Planning & Research
Local ID:
Production Date:
Letting Date:

Location Type	Location Name	Route ID	Begin Milepoint	End Milepoint	District	County	MPO/RPO	Urbanized Area	House District	Senate District	NHS
Boundary Area	9	N/A			District 6	Bernalillo	Mid-Region MPO	ALBUQUERQUE			Off NHS

Work Phase	Fund Source	Prior	2024	2025	2026	2027	4 Yr Total	Future	Total
Statewide Planning & Research		**0**	**0**	**0**	**0**	**0**	**0**	**35,074**	**35,074**
Study/Planning (18)	SPR	0	0	0	0	0	0	35,074	35,074
	Totals	**0**	**0**	**0**	**0**	**0**	**0**	**35,074**	**35,074**

Description: 2004 DEBT SERVICE

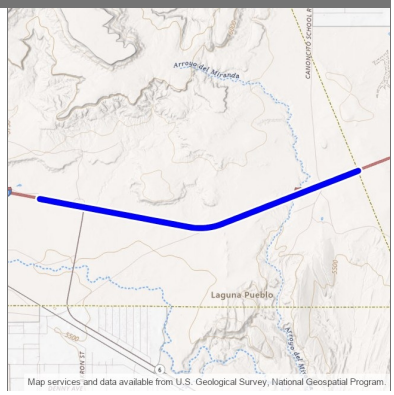

Design Engineer: Nmdot
Primary Project Type:
Total Project Length: 6.003
Project Program:
Lead Agency: NMDOT
Status: Active
Activity: Highway
Local ID:
Production Date:
Letting Date:

Location Type	Location Name	Route ID	Begin Milepost	End Milepost	District	County	MPO/RPO	Urbanized Area	House District	Senate District	NHS
Route Segment	I40P	I40P	126.001	132.004		Bernalillo, Cibola	Mid-Region MPO, North West RTPO	Rural	22, 30		Is on the NHS

Work Phase	Fund Source	Prior	2024	2025	2026	2027	4 Yr Total	Future	Total
Other		**282,728**	**0**	**0**	**0**	**0**	**0**	**0**	**282,728**
Debt Service (45)	RF	137,053	0	0	0	0	0	0	137,053
Debt Service (45)	RF	145,675	0	0	0	0	0	0	145,675
Debt Service (45)	NHPP (ACC)	0	0	0	0	0	0	0	0
Debt Service (45)	NHPP (ACC)	0	0	0	0	0	0	0	0
Debt Service (45)	RF (ACC)	0	0	0	0	0	0	0	0
Debt Service (45)	NHPP (ACC)	0	0	0	0	0	0	0	0
Debt Service (45)	RF	0	0	0	0	0	0	0	0
Debt Service (45)	NHPP (ACC)	0	0	0	0	0	0	0	0
Debt Service (45)	RF	0	0	0	0	0	0	0	0
Debt Service (45)	NHPP (ACC)	0	0	0	0	0	0	0	0
Debt Service (45)	RF	0	0	0	0	0	0	0	0
Debt Service (45)	NHPP (ACC)	0	0	0	0	0	0	0	0
Debt Service (45)	NHPP (ACC)	0	0	0	0	0	0	0	0
	Totals	**282,728**	**0**	**0**	**0**	**0**	**0**	**0**	**282,728**

Description: Orthophotography services provided by the Mid-Region Council of Governments per MOU

Design Engineer: Greg Clarke
Primary Project Type: Non-Construction
Total Project Length: .000
Project Program: Mid-Region MPO
Lead Agency: NMDOT
Status: Active
Activity: Highway
Local ID:
Production Date:
Letting Date:

Location Type	Location Name	Route ID	Begin Milepoint	End Milepoint	District	County	MPO/RPO	Urbanized Area	House District	Senate District	NHS
Boundary Area	1	N/A			District 3	Bernalillo	Mid-Region MPO	ALBUQUERQUE			Off NHS
Boundary Area	43	N/A			District 6	Sandoval	Mid-Region MPO	ALBUQUERQUE			Off NHS
Boundary Area	61	N/A			District 3	Valencia	Mid-Region MPO				Off NHS

Work Phase	Fund Source	Prior	2024	2025	2026	2027	4 Yr Total	Future	Total
Other		**0**	**0**	**0**	**0**	**100,000**	**100,000**	**0**	**100,000**
Administration (27)	STPF	0	0	0	0	85,440	85,440	0	85,440
Administration (27)	RF	0	0	0	0	14,560	14,560	0	14,560
	Totals	**0**	**0**	**0**	**0**	**100,000**	**100,000**	**0**	**100,000**

Description: Collect travel time and other data to assess the performance of the transportation network, analyze congested locations, identify projects to address regional needs, use data for project prioritization.

Design Engineer: Local
Primary Project Type: Traffic Circulation
Total Project Length: .000
Project Program: Mid-Region MPO
Lead Agency: Mid-Region MPO
Status: Active
Activity: Highway
Local ID: 201.6
Production Date:
Letting Date:

Location Type	Location Name	Route ID	Begin Milepoint	End Milepoint	District	County	MPO/RPO	Urbanized Area	House District	Senate District	NHS
Boundary Area	1	N/A			District 3	Bernalillo	Mid-Region MPO	ALBUQUERQUE			Off NHS
Boundary Area	43	N/A			District 6	Sandoval	Mid-Region MPO	ALBUQUERQUE			Off NHS
Boundary Area	61	N/A			District 3	Valencia	Mid-Region MPO	ALBUQUERQUE			Off NHS

Work Phase	Fund Source	Prior	2024	2025	2026	2027	4 Yr Total	Future	Total
Other		**0**	**0**	**0**	**225,000**	**0**	**225,000**	**0**	**225,000**
Intelligent Transportation Systems (24)	STPL	0	0	0	192,240	0	192,240	0	192,240
Intelligent Transportation Systems (24)	LGF	0	0	0	32,760	0	32,760	0	32,760
	Totals	**0**	**0**	**0**	**225,000**	**0**	**225,000**	**0**	**225,000**

Description: Operate courtesy patrols (H.E.L.P. vehicles) AMPA wide

Design Engineer: Greg Clarke
Primary Project Type: Traffic Circulation
Total Project Length: .000
Project Program: Mid-Region MPO
Lead Agency: NMDOT
Status: Active
Activity: Highway
Local ID:
Production Date:
Letting Date:

Location Type	Location Name	Route ID	Begin Milepoint	End Milepoint	District	County	MPO/RPO	Urbanized Area	House District	Senate District	NHS
Boundary Area	1	N/A				Bernalillo		ALBUQUERQUE			Off NHS
Boundary Area	43	N/A			District 6	Sandoval	Mid-Region MPO	ALBUQUERQUE			Off NHS
Boundary Area	61	N/A			District 3	Valencia		ALBUQUERQUE			Off NHS

Work Phase	Fund Source	Prior	2024	2025	2026	2027	4 Yr Total	Future	Total
Other		**0**	**0**	**0**	**500,000**	**500,000**	**1,000,000**	**0**	**1,000,000**
Intelligent Transportation Systems (24)	NHPP	0	0	0	427,200	0	427,200	0	427,200
Intelligent Transportation Systems (24)	RF	0	0	0	72,800	0	72,800	0	72,800
Intelligent Transportation Systems (24)	STPF	0	0	0	0	427,200	427,200	0	427,200
Intelligent Transportation Systems (24)	RF	0	0	0	0	72,800	72,800	0	72,800
	Totals	**0**	**0**	**0**	**500,000**	**500,000**	**1,000,000**	**0**	**1,000,000**

Description: OPERATE COURTESY PATROLS (H.E.L.P. VEHICLES) AMPA WIDE

Design Engineer: Greg Clarke
Primary Project Type: Traffic Circulation
Total Project Length: .000
Project Program: Mid-Region MPO
Lead Agency: NMDOT
Status: Active
Activity: Highway
Local ID: 214.7
Production Date:
Letting Date:

Location Type	Location Name	Route ID	Begin Milepoint	End Milepoint	District	County	MPO/RPO	Urbanized Area	House District	Senate District	NHS
Boundary Area	1	N/A			District 3	Bernalillo	Mid-Region MPO	ALBUQUERQUE			Off NHS
Boundary Area	43	N/A			District 6	Sandoval	Mid-Region MPO	ALBUQUERQUE			Off NHS
Boundary Area	61	N/A			District 3	Valencia	Mid-Region MPO	ALBUQUERQUE			Off NHS

Work Phase	Fund Source	Prior	2024	2025	2026	2027	4 Yr Total	Future	Total
Other		**0**	**0**	**0**	**0**	**0**	**0**	**1,000,000**	**1,000,000**
Intelligent Transportation Systems (24)	STPF	0	0	0	0	0	0	427,200	427,200
Intelligent Transportation Systems (24)	RF	0	0	0	0	0	0	72,800	72,800
Intelligent Transportation Systems (24)	STPF	0	0	0	0	0	0	427,200	427,200
Intelligent Transportation Systems (24)	RF	0	0	0	0	0	0	72,800	72,800
	Totals	**0**	**0**	**0**	**0**	**0**	**0**	**1,000,000**	**1,000,000**

Description: Expand the APS Vision Zero for Youth Initiative project to include a Walking School Bus component.

Design Engineer: Robin Graham
Primary Project Type: Safety
Total Project Length: .000
Project Program: Mid-Region MPO
Lead Agency: Albuquerque Public Schools
Status: Active
Activity: Highway
Local ID: 248.2
Production Date:
Letting Date:

Location Type	Location Name	Route ID	Begin Milepoint	End Milepoint	District	County	MPO/RPO	Urbanized Area	House District	Senate District	NHS
Boundary Area	1	N/A				Bernalillo	Mid-Region MPO	ALBUQUERQUE			Off NHS
Boundary Area	43	N/A			District 6	Sandoval	Mid-Region MPO	ALBUQUERQUE			Off NHS
Boundary Area	61	N/A			District 3	Valencia	Mid-Region MPO	ALBUQUERQUE			Off NHS

Work Phase	Fund Source	Prior	2024	2025	2026	2027	4 Yr Total	Future	Total
Other		**0**	**0**	**0**	**354,960**	**0**	**354,960**	**0**	**354,960**
Safety (21)	TAPF	0	0	0	303,278	0	303,278	0	303,278
Safety (21)	LGF	0	0	0	51,682	0	51,682	0	51,682
	Totals	**0**	**0**	**0**	**354,960**	**0**	**354,960**	**0**	**354,960**

I-40 Pavement Preservation (Bernalillo and Santa Fe County Line) (A302121)

2024 - 2029 (A)

Mid-Region MPO

APPROVED

Description: Perform pavement preservation on I-40 EB and WB lanes mm 182.5 to 184

Design Engineer: Munaf M. Alaloosi
Primary Project Type:
Total Project Length: 3.051
Project Program: Mid-Region MPO
Lead Agency: NMDOT
Status: Active
Activity: Highway
Local ID: 359.3
Production Date: 8/21/2023
Letting Date: 11/17/2023

Location Type	Location Name	Route ID	Begin Milepoint	End Milepoint	District	County	MPO/RPO	Urbanized Area	House District	Senate District	NHS
Route Segment	I40M	I40M	182.488	184.005		Bernalillo, Santa Fe	Mid-Region MPO, Mid-Region RTPO	Rural	19		Is on the NHS
Route Segment	I40P	I40P	182.484	184.018		Bernalillo, Santa Fe	Mid-Region MPO, Mid-Region RTPO	Rural	19		Is on the NHS

Work Phase	Fund Source	Prior	2024	2025	2026	2027	4 Yr Total	Future	Total
Construction		**17,043,633**	**0**	**0**	**0**	**0**	**0**	**0**	**17,043,633**
Road - Major Preservation (6)	HB2_21_ZF1 201	3,200,000	0	0	0	0	0	0	3,200,000
Road - Major Preservation (6)	NHPE	1,821,935	0	0	0	0	0	0	1,821,935
Road - Major Preservation (6)	RF	310,480	0	0	0	0	0	0	310,480
Road - Major Preservation (6)	NHPP	1,110,720	0	0	0	0	0	0	1,110,720
Road - Major Preservation (6)	RF	189,280	0	0	0	0	0	0	189,280
Road - Major Preservation (6)	NHPP (AC)	3,982,961	0	0	0	0	0	0	3,982,961
Road - Major Preservation (6)	RF	678,744	0	0	0	0	0	0	678,744
Road - Major Preservation (6)	STPR (AC)	2,218,402	0	0	0	0	0	0	2,218,402
Road - Major Preservation (6)	RF	378,042	0	0	0	0	0	0	378,042
Road - Major Preservation (6)	STPF (AC)	2,693,982	0	0	0	0	0	0	2,693,982
Road - Major Preservation (6)	RF	459,087	0	0	0	0	0	0	459,087
Road - Major Preservation (6)	NHPP (ACC)	0	0	0	0	0	0	0	0
Road - Major Preservation (6)	RF	0	0	0	0	0	0	0	0
Road - Major Preservation (6)	STPR (ACC)	0	0	0	0	0	0	0	0
Road - Major Preservation (6)	STPF (ACC)	0	0	0	0	0	0	0	0
	Totals	**17,043,633**	**0**	**0**	**0**	**0**	**0**	**0**	**17,043,633**

Description: Orthophotography services provided by the Mid-Region Council of Governments per MOU

Design Engineer: Greg Clarke
Primary Project Type: Non-Construction
Total Project Length: .000
Project Program: Mid-Region MPO
Lead Agency: NMDOT
Status: Active
Activity: Highway
Local ID:
Production Date:
Letting Date:

Location Type	Location Name	Route ID	Begin Milepoint	End Milepoint	District	County	MPO/RPO	Urbanized Area	House District	Senate District	NHS
Boundary Area	1	N/A			District 3	Bernalillo	Mid-Region MPO	ALBUQUERQUE			Off NHS
Boundary Area	43	N/A			District 6		Mid-Region MPO	ALBUQUERQUE			Off NHS
Boundary Area	61	N/A			District 3	Valencia	Mid-Region MPO	ALBUQUERQUE			Off NHS

Work Phase	Fund Source	Prior	2024	2025	2026	2027	4 Yr Total	Future	Total
Other		**0**	**0**	**0**	**0**	**0**	**0**	**50,000**	**50,000**
Administration (27)	STPF	0	0	0	0	0	0	42,720	42,720
Administration (27)	RF	0	0	0	0	0	0	7,280	7,280
	Totals	**0**	**0**	**0**	**0**	**0**	**0**	**50,000**	**50,000**

Bridge North of Apache Creek (6101430)

District 6

2024 - 2029 (A)

APPROVED

Description: Bridge Replacement

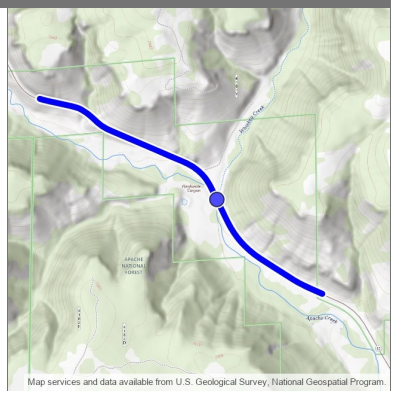

Design Engineer: Phillip Steinback
Primary Project Type:
Total Project Length: 1.300
Project Program: District 6
Lead Agency: NMDOT
Status: Active
Activity: Highway
Local ID:
Production Date: 12/26/2023
Letting Date: 2/16/2024

Location Type	Location Name	Route ID	Begin Milepost	End Milepost	District	County	MPO/RPO	Urbanized Area	House District	Senate District	NHS
Bridge Point	7302	NM32P	7.924	7.924		Catron	South West RTPO	Rural	28		Off NHS
Route Segment	NM32P	NM32P	7.393	8.693		Catron	South West RTPO	Rural	28		Off NHS

Work Phase	Fund Source	Prior	2024	2025	2026	2027	4 Yr Total	Future	Total
Right-of-Way		**16,500**	**0**	**0**	**0**	**0**	**0**	**0**	**16,500**
ROW Acquisition (16)	STPF	14,098	0	0	0	0	0	0	14,098
ROW Acquisition (16)	RF	2,402	0	0	0	0	0	0	2,402
Construction		**0**	**6,950,000**	**0**	**0**	**0**	**6,950,000**	**0**	**6,950,000**
Bridge - Replace (11)	HIBP	0	5,938,080	0	0	0	5,938,080	0	5,938,080
Bridge - Replace (11)	RF	0	1,011,920	0	0	0	1,011,920	0	1,011,920
	Totals	**16,500**	**6,950,000**	**0**	**0**	**0**	**6,950,000**	**0**	**6,966,500**

Description: Overlay, deck repair, girder recoating and repair, bearing repair, joint repair, bearing recoating, substructure repair & rip rap on bridge #5628 at MP 18.98 - 19.01

Design Engineer: Phillip Steinback
Primary Project Type: Bridge
Total Project Length: .000
Project Program: District 6
Lead Agency: NMDOT
Status: Active
Activity: Highway
Local ID:
Production Date: 5/22/2028
Letting Date: 7/21/2028

Location Type	Location Name	Route ID	Begin Milepost	End Milepost	District	County	MPO/RPO	Urbanized Area	House District	Senate District	NHS
Bridge Point	5628	NM12P	18.978	18.978	District 6	Catron	South West RTPO	Rural	28		Off NHS

Work Phase	Fund Source	Prior	2024	2025	2026	2027	4 Yr Total	Future	Total
Construction		**0**	**0**	**0**	**0**	**0**	**0**	**2,000,000**	**2,000,000**
Bridge - Rehab (14)	HIBP	0	0	0	0	0	0	469,920	469,920
Bridge - Rehab (14)	RF	0	0	0	0	0	0	80,080	80,080
Bridge - Rehab (14)	STPF	0	0	0	0	0	0	1,238,880	1,238,880
Bridge - Rehab (14)	RF	0	0	0	0	0	0	211,120	211,120
	Totals	**0**	**0**	**0**	**0**	**0**	**0**	**2,000,000**	**2,000,000**

Description: Pavement Reclamation, Permanent Signing and Striping and Guardrail Replacement on US 60 from MP 0-7

Design Engineer: Munaf M. Alaloosi
Primary Project Type: Pavement
Total Project Length: 7.001
Project Program: District 6
Lead Agency: NMDOT
Status: Active
Activity: Highway
Local ID:
Production Date:
Letting Date:

Location Type	Location Name	Route ID	Begin Milepost	End Milepost	District	County	MPO/RPO	Urbanized Area	House District	Senate District	NHS
Route Segment	US60P	US60P	0.000	7.001	District 6	Catron	South West RTPO	Rural	28		Is on the NHS

Work Phase	Fund Source	Prior	2024	2025	2026	2027	4 Yr Total	Future	Total
Construction		**0**	**0**	**0**	**0**	**7,000,000**	**7,000,000**	**0**	**7,000,000**
Road - Major Rehabilitation (6)	NHPP	0	0	0	0	5,980,800	5,980,800	0	5,980,800
Road - Major Rehabilitation (6)	RF	0	0	0	0	1,019,200	1,019,200	0	1,019,200
	Totals	**0**	**0**	**0**	**0**	**7,000,000**	**7,000,000**	**0**	**7,000,000**

Description: Pavement Reclamation, Permanent Signing and Striping and Guardrail Replacement on US 60 from MP 23-31

Design Engineer: Munaf M. Alaloosi
Primary Project Type: Pavement
Total Project Length: 7.998
Project Program: District 6
Lead Agency: NMDOT
Status: Active
Activity: Highway
Local ID:
Production Date:
Letting Date:

Location Type	Location Name	Route ID	Begin Milepost	End Milepost	District	County	MPO/RPO	Urbanized Area	House District	Senate District	NHS
Route Segment	US60P	US60P	22.989	30.987	District 6	Catron	South West RTPO	Rural	28		Is on the NHS

Work Phase	Fund Source	Prior	2024	2025	2026	2027	4 Yr Total	Future	Total
Construction		**0**	**0**	**0**	**0**	**8,000,000**	**8,000,000**	**0**	**8,000,000**
Road - Major Rehabilitation (6)	NHPP (AC)	0	0	0	0	4,618,784	4,618,784	0	4,618,784
Road - Major Rehabilitation (6)	RF	0	0	0	0	787,096	787,096	0	787,096
Road - Major Rehabilitation (6)	NHPP (ACC)	0	0	0	0	0	0	0	0
Road - Major Rehabilitation (6)	RF	0	0	0	0	0	0	0	0
Road - Major Rehabilitation (6)	NHPP	0	0	0	0	2,216,416	2,216,416	0	2,216,416
Road - Major Rehabilitation (6)	RF	0	0	0	0	377,704	377,704	0	377,704
	Totals	**0**	**0**	**0**	**0**	**8,000,000**	**8,000,000**	**0**	**8,000,000**

Striping on US routes in D6 on US 60 MP 0-92.5, US 550 MP 10.1 - 103.7, and US 491 MP 0-68.6 (6101870)

2024 - 2029 (A)

District 6

APPROVED

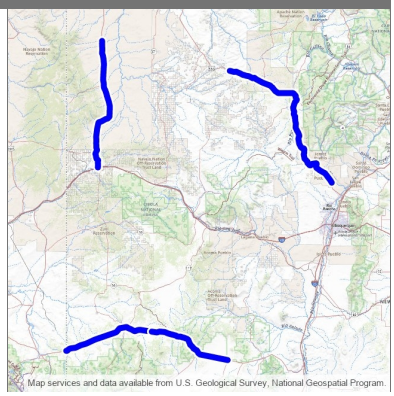

Description: Upgrade existing 4" painted edge-line striping on US 60 MP 0-92.5, US 550 MP 10.1 - 103.7, and US 491 MP 0-68.6, to 6"" Hot Thermoplastic edge-line striping and 4 Hot Thermoplastic striping to the center line.

Design Engineer: Jayson Grover
Primary Project Type: Safety
Total Project Length: 254.700
Project Program: District 6
Lead Agency: NMDOT
Status: Active
Activity: Highway
Local ID:
Production Date: 7/21/2025
Letting Date: 9/19/2025

Location Type	Location Name	Route ID	Begin Milepoint	End Milepoint	District	County	MPO/RPO	Urbanized Area	House District	Senate District	NHS
Route Segment	US491M	US491M	0.000	68.600	District 5, District 6	McKinley, San Juan	North West RTPO	Rural, Small Urban	3, 4		Is on the NHS
Route Segment	US550M	US550M	10.100	103.700	District 5, District 6	Rio Arriba, Sandoval	Mid-Region RTPO, Northern Pueblos RTPO	Rural	22		Is on the NHS
Route Segment	US60P	US60P	0.000	92.500	District 1, District 6	Catron, Socorro	South Central RTPO, South West RTPO	Rural	49		Is on the NHS

Work Phase	Fund Source	Prior	2024	2025	2026	2027	4 Yr Total	Future	Total
Other		**0**	**0**	**8,400,000**	**0**	**0**	**8,400,000**	**0**	**8,400,000**
Safety (21)	NHPP	0	0	7,176,960	0	0	7,176,960	0	7,176,960
Safety (21)	RF	0	0	1,223,040	0	0	1,223,040	0	1,223,040
	Totals	**0**	**0**	**8,400,000**	**0**	**0**	**8,400,000**	**0**	**8,400,000**

NM 2 Pavement Rehab MP 6 - 17.9 (2100330)

District 2

2024 - 2029 (A)

APPROVED

Description: Pavement Rehabilitation, add shoulders, spot roadway reconstruction and drainage improvements NM 2 MP 6 - 17.9

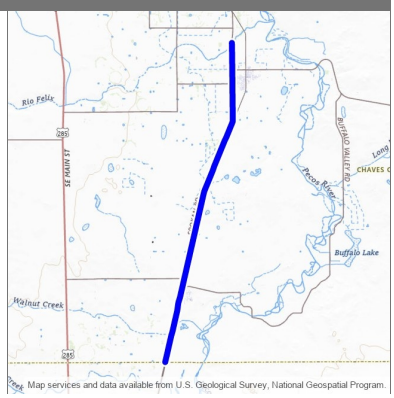

Design Engineer: Mark Salazar
Primary Project Type: Pavement
Total Project Length: 11.900
Project Program: District 2
Lead Agency: NMDOT
Status: Active
Activity: Highway
Local ID:
Production Date: 8/21/2028
Letting Date: 10/20/2028

Location Type	Location Name	Route ID	Begin Milepost	End Milepost	District	County	MPO/RPO	Urbanized Area	House District	Senate District	NHS
Route Segment	NM2P	NM2P	6.000	17.900	District 2	Chaves	South East RTPO	Rural	32		Off NHS

Work Phase	Fund Source	Prior	2024	2025	2026	2027	4 Yr Total	Future	Total
Construction		**0**	**0**	**0**	**0**	**0**	**0**	**31,605,269**	**31,605,269**
Road - Major Rehabilitation (6)	NHPP	0	0	0	0	0	0	27,003,542	27,003,542
Road - Major Rehabilitation (6)	RF	0	0	0	0	0	0	4,601,727	4,601,727
	Totals	**0**	**0**	**0**	**0**	**0**	**0**	**31,605,269**	**31,605,269**

Description: Improve pavement conditions and add passing lanes

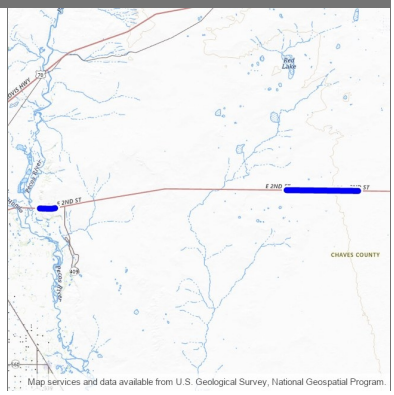

Design Engineer: Gamaliel Zepeda
Primary Project Type:
Total Project Length: 7.670
Project Program: District 2
Lead Agency: NMDOT
Status: Active
Activity: Highway
Local ID:
Production Date: 6/23/2025
Letting Date: 9/19/2025

Location Type	Location Name	Route ID	Begin Milepost	End Milepost	District	County	MPO/RPO	Urbanized Area	House District	Senate District	NHS
Route Segment	US380P	US380P	162.888	164.250		Chaves	South East RTPO	Rural	58		Off NHS
Route Segment	US380P	US380P	184.833	191.141		Chaves	South East RTPO	Rural	66		Off NHS

Work Phase	Fund Source	Prior	2024	2025	2026	2027	4 Yr Total	Future	Total
Construction		**0**	**34,750,000**	**0**	**0**	**0**	**34,750,000**	**0**	**34,750,000**
Road - Reconstruction (6)	NHPP	0	8,544,000	0	0	0	8,544,000	0	8,544,000
Road - Reconstruction (6)	RF	0	1,456,000	0	0	0	1,456,000	0	1,456,000
Road - Reconstruction (6)	NHPP	0	10,466,400	0	0	0	10,466,400	0	10,466,400
Road - Reconstruction (6)	RF	0	1,783,600	0	0	0	1,783,600	0	1,783,600
Road - Reconstruction (6)	NHPP (AC)	0	10,680,000	0	0	0	10,680,000	0	10,680,000
Road - Reconstruction (6)	RF	0	1,820,000	0	0	0	1,820,000	0	1,820,000
Road - Reconstruction (6)	NHPP (ACC)	0	0	0	0	0	0	0	0
Road - Reconstruction (6)	RF	0	0	0	0	0	0	0	0
Construction Engineering		**0**	**0**	**250,000**	**0**	**0**	**250,000**	**0**	**250,000**
Construction Engineering (17)	STPF	0	0	213,600	0	0	213,600	0	213,600
Construction Engineering (17)	RF	0	0	36,400	0	0	36,400	0	36,400
	Totals	**0**	**34,750,000**	**250,000**	**0**	**0**	**35,000,000**	**0**	**35,000,000**

Description: Improve pavement conditions and add passing lanes on US 380 from MP 191-201.5

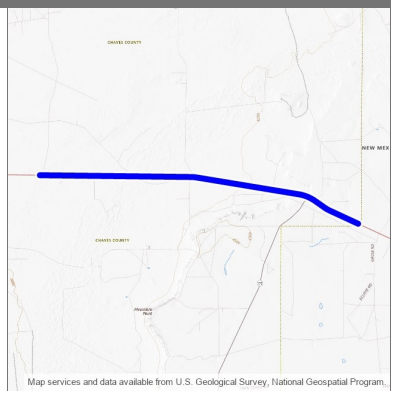

Design Engineer: Gamaliel Zepeda
Primary Project Type: Pavement
Total Project Length: 10.500
Project Program: District 2
Lead Agency: NMDOT
Status: Active
Activity: Highway
Local ID:
Production Date: 9/25/2028
Letting Date: 11/17/2028

Location Type	Location Name	Route ID	Begin Milepost	End Milepost	District	County	MPO/RPO	Urbanized Area	House District	Senate District	NHS
Route Segment	US380P	US380P	191.000	201.500	District 2	Chaves	South East RTPO	Rural	27		Off NHS

Work Phase	Fund Source	Prior	2024	2025	2026	2027	4 Yr Total	Future	Total
Right-of-Way		**0**	**0**	**0**	**90,000**	**0**	**90,000**	**0**	**90,000**
ROW Acquisition (16)	STPR	0	0	0	76,896	0	76,896	0	76,896
ROW Acquisition (16)	RF	0	0	0	13,104	0	13,104	0	13,104
Construction		**0**	**0**	**0**	**0**	**35,000,000**	**35,000,000**	**0**	**35,000,000**
Road - Add Capacity/Widening (3)	STCB-27	0	0	0	0	35,000,000	35,000,000	0	35,000,000
	Totals	**0**	**0**	**0**	**90,000**	**35,000,000**	**35,090,000**	**0**	**35,090,000**

Description: Improve pavement conditions and add passing lanes on US380 MP 158 - 163.3

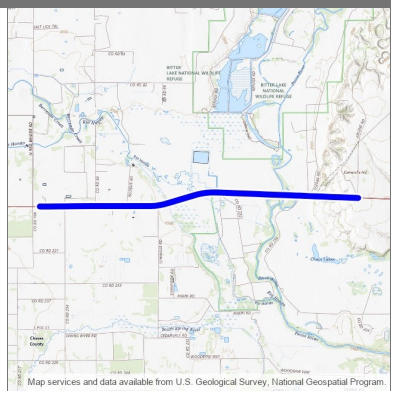

Design Engineer: Gamaliel Zepeda
Primary Project Type: Pavement
Total Project Length: 5.300
Project Program: District 2
Lead Agency: NMDOT
Status: Active
Activity: Highway
Local ID:
Production Date: 5/21/2029
Letting Date: 7/20/2029

Location Type	Location Name	Route ID	Begin Milepost	End Milepost	District	County	MPO/RPO	Urbanized Area	House District	Senate District	NHS
Route Segment	US380P	US380P	158.000	163.300	District 2	Chaves	South East RTPO	Rural	58		Off NHS

Work Phase	Fund Source	Prior	2024	2025	2026	2027	4 Yr Total	Future	Total
Construction		**0**	**0**	**0**	**0**	**0**	**0**	**35,000,000**	**35,000,000**
Road - Add Capacity/Widening (3)	NHPP	0	0	0	0	0	0	29,904,000	29,904,000
Road - Add Capacity/Widening (3)	RF	0	0	0	0	0	0	5,096,000	5,096,000
	Totals	**0**	**0**	**0**	**0**	**0**	**0**	**35,000,000**	**35,000,000**

US 285 Pavement Rehabilitation (2104690)

District 2

2024 - 2029 (A)

APPROVED

Description: Major Pavement Rehabilitation (Mill & Inlay)

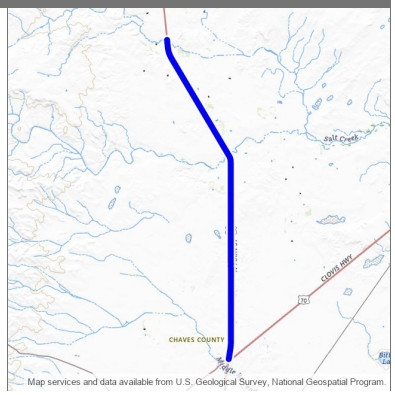

Design Engineer: Samantha Montano
Primary Project Type:
Total Project Length: 12.972
Project Program: District 2
Lead Agency: NMDOT
Status: Active
Activity: Highway
Local ID:
Production Date: 7/22/2024
Letting Date: 9/20/2024

Location Type	Location Name	Route ID	Begin Milepoint	End Milepoint	District	County	MPO/RPO	Urbanized Area	House District	Senate District	NHS
Route Segment	US285M	US285M	120.172	133.144		Chaves	South East RTPO	Rural, Small Urban	27		Is on the NHS

Work Phase	Fund Source	Prior	2024	2025	2026	2027	4 Yr Total	Future	Total
Construction		**0**	**10,849,169**	**0**	**0**	**0**	**10,849,169**	**0**	**10,849,169**
Road - Major Rehabilitation (6)	NHPE	0	804,043	0	0	0	804,043	0	804,043
Road - Major Rehabilitation (6)	RF	0	137,018	0	0	0	137,018	0	137,018
Road - Major Rehabilitation (6)	NHPP	0	8,465,487	0	0	0	8,465,487	0	8,465,487
Road - Major Rehabilitation (6)	RF	0	1,442,621	0	0	0	1,442,621	0	1,442,621
	Totals	**0**	**10,849,169**	**0**	**0**	**0**	**10,849,169**	**0**	**10,849,169**

Description: Bridge Preservation

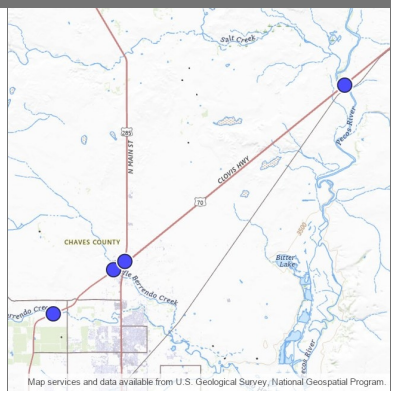

Design Engineer: Jessy Crane
Primary Project Type:
Total Project Length: .000
Project Program: District 2
Lead Agency: NMDOT
Status: Active
Activity: Highway
Local ID:
Production Date: 8/26/2024
Letting Date: 11/15/2024

Location Type	Location Name	Route ID	Begin Milepost	End Milepost	District	County	MPO/RPO	Urbanized Area	House District	Senate District	NHS
Bridge Point	8901	US70P	11.805	11.805		Chaves	South East RTPO	Small Urban	27		Is on the NHS
Bridge Point	8902	US70P	14.731	14.731		Chaves	South East RTPO	Small Urban	27		Is on the NHS
Bridge Point	8903	US285P	115.051	115.051		Chaves	South East RTPO	Small Urban	27		Is on the NHS
Bridge Point	8914	US70P	348.219	348.219		Chaves	South East RTPO	Rural	27		Is on the NHS

Work Phase	Fund Source	Prior	2024	2025	2026	2027	4 Yr Total	Future	Total
Construction		**0**	**2,300,000**	**0**	**0**	**0**	**2,300,000**	**0**	**2,300,000**
Bridge - Preventive Maintenance (47)	NHPP	0	939,840	0	0	0	939,840	0	939,840
Bridge - Preventive Maintenance (47)	RF	0	160,160	0	0	0	160,160	0	160,160
Bridge - Preventive Maintenance (47)	HIBP	0	1,025,280	0	0	0	1,025,280	0	1,025,280
Bridge - Preventive Maintenance (47)	RF	0	174,720	0	0	0	174,720	0	174,720
	Totals	**0**	**2,300,000**	**0**	**0**	**0**	**2,300,000**	**0**	**2,300,000**

Local bridge project (2104850)

District 2

2024 - 2029 (A)

APPROVED

Description: T/LPA Bridge rail and concrete repair

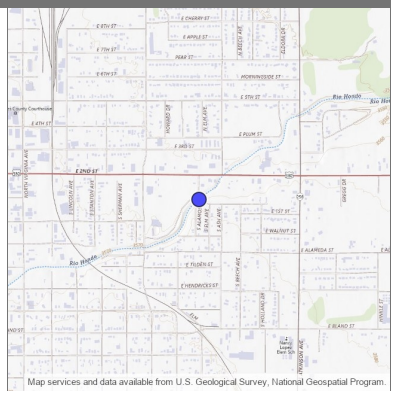

Design Engineer: Judith Gallardo
Primary Project Type:
Total Project Length: .000
Project Program: District 2
Lead Agency: City of Roswell
Status: Active
Activity: Highway
Local ID:
Production Date:
Letting Date:

Location Type	Location Name	Route ID	Begin Milepoint	End Milepoint	District	County	MPO/RPO	Urbanized Area	House District	Senate District	NHS
Bridge Point	9199	LOC155444P	0.227	0.227		Chaves	South East RTPO	Small Urban	32		Off NHS

Work Phase	Fund Source	Prior	2024	2025	2026	2027	4 Yr Total	Future	Total
Construction		**0**	**2,440,000**	**0**	**0**	**0**	**2,440,000**	**0**	**2,440,000**
Bridge - Rehab (14)	HIOBP	0	2,440,000	0	0	0	2,440,000	0	2,440,000
	Totals	**0**	**2,440,000**	**0**	**0**	**0**	**2,440,000**	**0**	**2,440,000**

Bridge 5719 Replacement near Penasco on NM 24 MP 49.15-49.75 (2104870)

2024 - 2029 (A)

District 2

APPROVED

Description: Bridge replacement, drainage improvements, and guardrail replacement on NM 24. Bridge 5719 MP 49.15-49.75

Design Engineer: Kaitlin Ellison
Primary Project Type: Bridge
Total Project Length: .000
Project Program: District 2
Lead Agency: NMDOT
Status: Active
Activity: Highway
Local ID:
Production Date: 10/23/2028
Letting Date: 12/15/2028

Location Type	Location Name	Route ID	Begin Milepost	End Milepost	District	County	MPO/RPO	Urbanized Area	House District	Senate District	NHS
Bridge Point	5719	NM24P	49.498	49.498	District 2	Chaves	South East RTPO	Rural	32		Off NHS

Work Phase	Fund Source	Prior	2024	2025	2026	2027	4 Yr Total	Future	Total
Right-of-Way		**0**	**0**	**0**	**0**	**84,000**	**84,000**	**0**	**84,000**
ROW Acquisition (16)	STPR	0	0	0	0	71,770	71,770	0	71,770
ROW Acquisition (16)	RF	0	0	0	0	12,230	12,230	0	12,230
Construction		**0**	**0**	**0**	**0**	**10,232,000**	**10,232,000**	**0**	**10,232,000**
Bridge - Replace (11)	STPR	0	0	0	0	1,679,750	1,679,750	0	1,679,750
Bridge - Replace (11)	RF	0	0	0	0	286,250	286,250	0	286,250
Bridge - Replace (11)	STPF	0	0	0	0	7,062,470	7,062,470	0	7,062,470
Bridge - Replace (11)	RF	0	0	0	0	1,203,530	1,203,530	0	1,203,530
	Totals	**0**	**0**	**0**	**0**	**10,316,000**	**10,316,000**	**0**	**10,316,000**

Description: Upgrade 2 barrel Concrete Box Culvert # 9165 to 4 barrel Concrete Box Culvert NM409 MP 2.25 - 2.75

Design Engineer: Jessy Crane
Primary Project Type: Bridge
Total Project Length: .000
Project Program: District 2
Lead Agency: NMDOT
Status: Active
Activity: Highway
Local ID:
Production Date:
Letting Date:

Location Type	Location Name	Route ID	Begin Milepost	End Milepost	District	County	MPO/RPO	Urbanized Area	House District	Senate District	NHS
Bridge Point	9165	NM409P	2.501	2.501	District 2	Chaves	South East RTPO	Rural	27		Off NHS

Work Phase	Fund Source	Prior	2024	2025	2026	2027	4 Yr Total	Future	Total
Construction		**0**	**0**	**0**	**0**	**0**	**0**	**2,000,000**	**2,000,000**
Bridge - Rehab + Add Capacity (13)	STPF	0	0	0	0	0	0	1,708,800	1,708,800
Bridge - Rehab + Add Capacity (13)	RF	0	0	0	0	0	0	291,200	291,200
	Totals	**0**	**0**	**0**	**0**	**0**	**0**	**2,000,000**	**2,000,000**

Description: Major Pavement Rehabilitation on US 285, Roswell Relief Route from MP 0 - MP 8

Design Engineer: Cesar Bueno
Primary Project Type: Pavement
Total Project Length: -96.985
Project Program: District 2
Lead Agency: NMDOT
Status: Active
Activity: Highway
Local ID:
Production Date: 6/22/2026
Letting Date: 8/21/2026

Location Type	Location Name	Route ID	Begin Milepost	End Milepost	District	County	MPO/RPO	Urbanized Area	House District	Senate District	NHS
Route Segment	US285P	US285P	104.988	7.884	District 2	Chaves	South East RTPO	Small Urban	32, 33		Is on the NHS, Off NHS
Route Segment	US70P	US70P	7.882	8.001	District 2	Chaves	South East RTPO	Small Urban	33		Is on the NHS

Work Phase	Fund Source	Prior	2024	2025	2026	2027	4 Yr Total	Future	Total
Construction		**0**	**0**	**0**	**11,265,720**	**0**	**11,265,720**	**0**	**11,265,720**
Road - Major Rehabilitation (6)	NHPP	0	0	0	8,997,993	0	8,997,993	0	8,997,993
Road - Major Rehabilitation (6)	RF	0	0	0	1,533,366	0	1,533,366	0	1,533,366
Road - Major Rehabilitation (6)	TFSTBGUC	0	0	0	427,057	0	427,057	0	427,057
Road - Major Rehabilitation (6)	RF	0	0	0	72,776	0	72,776	0	72,776
Road - Major Rehabilitation (6)	TFRTURCL	0	0	0	200,381	0	200,381	0	200,381
Road - Major Rehabilitation (6)	RF	0	0	0	34,147	0	34,147	0	34,147
	Totals	**0**	**0**	**0**	**11,265,720**	**0**	**11,265,720**	**0**	**11,265,720**

Description: Major Pavement Rehabilitation on US70 Roswell Relief Route from MP 327.9 - 337.5

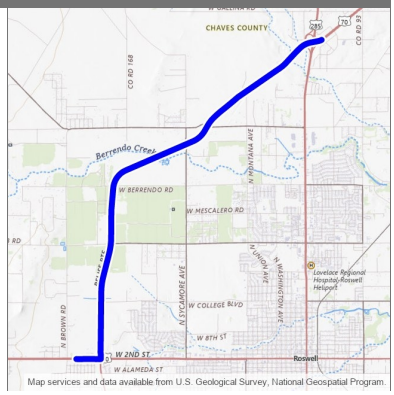

Design Engineer: Jessy Crane
Primary Project Type: Pavement
Total Project Length: 9.600
Project Program: District 2
Lead Agency: NMDOT
Status: Active
Activity: Highway
Local ID:
Production Date: 10/26/2026
Letting Date: 12/18/2026

Location Type	Location Name	Route ID	Begin Milepost	End Milepost	District	County	MPO/RPO	Urbanized Area	House District	Senate District	NHS
Route Segment	US70P	US70P	327.900	337.500	District 2	Chaves	South East RTPO	Small Urban			Is on the NHS

Work Phase	Fund Source	Prior	2024	2025	2026	2027	4 Yr Total	Future	Total
Construction		**0**	**0**	**0**	**0**	**12,591,873**	**12,591,873**	**0**	**12,591,873**
Road - Major Rehabilitation (6)	NHPP	0	0	0	0	2,214,496	2,214,496	0	2,214,496
Road - Major Rehabilitation (6)	RF	0	0	0	0	377,377	377,377	0	377,377
Road - Major Rehabilitation (6)	WIPP	0	0	0	0	10,000,000	10,000,000	0	10,000,000
	Totals	**0**	**0**	**0**	**0**	**12,591,873**	**12,591,873**	**0**	**12,591,873**

Description: CHAT DEBT SERVICE

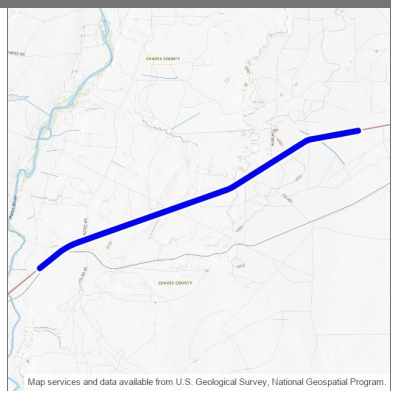

Design Engineer:
Primary Project Type:
Total Project Length: 11.226
Project Program:
Lead Agency: NMDOT
Status: Active
Activity: Highway
Local ID:
Production Date:
Letting Date:

Location Type	Location Name	Route ID	Begin Milepost	End Milepost	District	County	MPO/RPO	Urbanized Area	House District	Senate District	NHS
Route Segment	US70P	US70P	349.599	360.825		Chaves	South East RTPO	Rural	27		Is on the NHS

Work Phase	Fund Source	Prior	2024	2025	2026	2027	4 Yr Total	Future	Total
Other		**0**	**0**	**0**	**0**	**0**	**0**	**0**	**0**
Debt Service (45)	NHPP (ACC)	0	0	0	0	0	0	0	0
Debt Service (45)	NHPP (ACC)	0	0	0	0	0	0	0	0
Debt Service (45)	NHPP (ACC)	0	0	0	0	0	0	0	0
Debt Service (45)	NHPP (ACC)	0	0	0	0	0	0	0	0
Debt Service (45)	NHPP (ACC)	0	0	0	0	0	0	0	0
Debt Service (45)	NHPP (ACC)	0	0	0	0	0	0	0	0
Debt Service (45)	NHPP (ACC)	0	0	0	0	0	0	0	0
	Totals	**0**	**0**	**0**	**0**	**0**	**0**	**0**	**0**

Description: CHAT DEBT SERVICE

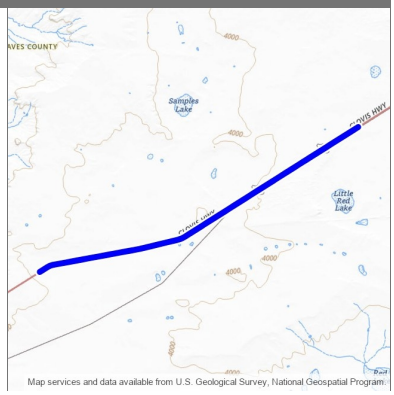

Design Engineer:
Primary Project Type:
Total Project Length: 12.530
Project Program:
Lead Agency: NMDOT
Status: Active
Activity: Highway
Local ID:
Production Date:
Letting Date:

Location Type	Location Name	Route ID	Begin Milepoint	End Milepoint	District	County	MPO/RPO	Urbanized Area	House District	Senate District	NHS
Route Segment	US70M	US70M	357.423	369.953		Chaves	South East RTPO	Rural	66		Is on the NHS

Work Phase	Fund Source	Prior	2024	2025	2026	2027	4 Yr Total	Future	Total
Other		**0**	**0**	**0**	**0**	**0**	**0**	**0**	**0**
Debt Service (45)	NHPP (ACC)	0	0	0	0	0	0	0	0
Debt Service (45)	NHPP (ACC)	0	0	0	0	0	0	0	0
Debt Service (45)	NHPP (ACC)	0	0	0	0	0	0	0	0
Debt Service (45)	NHPP (ACC)	0	0	0	0	0	0	0	0
Debt Service (45)	NHPP (ACC)	0	0	0	0	0	0	0	0
Debt Service (45)	NHPP (ACC)	0	0	0	0	0	0	0	0
Debt Service (45)	NHPP (ACC)	0	0	0	0	0	0	0	0
	Totals	**0**	**0**	**0**	**0**	**0**	**0**	**0**	**0**

Description: CHAT DEBT SERVICE

Design Engineer:
Primary Project Type:
Total Project Length: 12.900
Project Program:
Lead Agency: NMDOT
Status: Active
Activity: Highway
Local ID:
Production Date:
Letting Date:

Location Type	Location Name	Route ID	Begin Milepost	End Milepost	District	County	MPO/RPO	Urbanized Area	House District	Senate District	NHS
Route Segment	US70P	US70P	371.270	384.171		Chaves	South East RTPO	Rural	27		Is on the NHS

Work Phase	Fund Source	Prior	2024	2025	2026	2027	4 Yr Total	Future	Total
Other		**0**	**0**	**0**	**0**	**0**	**0**	**0**	**0**
Debt Service (45)	NHPP (ACC)	0	0	0	0	0	0	0	0
Debt Service (45)	NHPP (ACC)	0	0	0	0	0	0	0	0
Debt Service (45)	NHPP (ACC)	0	0	0	0	0	0	0	0
Debt Service (45)	NHPP (ACC)	0	0	0	0	0	0	0	0
Debt Service (45)	NHPP (ACC)	0	0	0	0	0	0	0	0
Debt Service (45)	NHPP (ACC)	0	0	0	0	0	0	0	0
Debt Service (45)	NHPP (ACC)	0	0	0	0	0	0	0	0
	Totals	**0**	**0**	**0**	**0**	**0**	**0**	**0**	**0**

Description: CHAT DEBT SERVICE

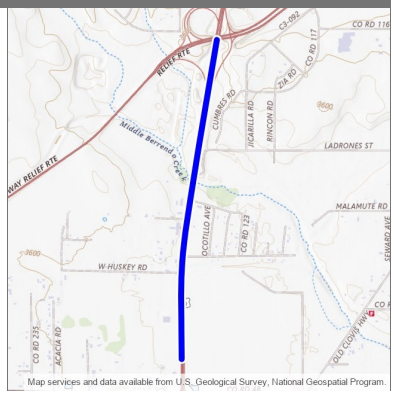

Design Engineer:
Primary Project Type:
Total Project Length: 1.340
Project Program:
Lead Agency: NMDOT
Status: Active
Activity: Highway
Local ID:
Production Date:
Letting Date:

Location Type	Location Name	Route ID	Begin Milepoint	End Milepoint	District	County	MPO/RPO	Urbanized Area	House District	Senate District	NHS
Route Segment	FL4685M	FL4685M	8.692	10.032		Chaves	South East RTPO	Small Urban	59, 66		Is on the NHS

Work Phase	Fund Source	Prior	2024	2025	2026	2027	4 Yr Total	Future	Total
Other		**0**	**0**	**0**	**0**	**0**	**0**	**0**	**0**
Debt Service (45)	NHPP (ACC)	0	0	0	0	0	0	0	0
Debt Service (45)	NHPP (ACC)	0	0	0	0	0	0	0	0
Debt Service (45)	NHPP (ACC)	0	0	0	0	0	0	0	0
Debt Service (45)	NHPP (ACC)	0	0	0	0	0	0	0	0
Debt Service (45)	NHPP (ACC)	0	0	0	0	0	0	0	0
Debt Service (45)	NHPP (ACC)	0	0	0	0	0	0	0	0
Debt Service (45)	NHPP (ACC)	0	0	0	0	0	0	0	0
	Totals	**0**	**0**	**0**	**0**	**0**	**0**	**0**	**0**

Description: CHAT DEBT SERVICE

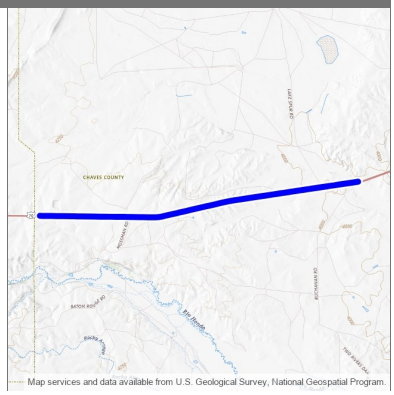

Design Engineer:
Primary Project Type:
Total Project Length: 8.502
Project Program:
Lead Agency: NMDOT
Status: Active
Activity: Highway
Local ID:
Production Date:
Letting Date:

Location Type	Location Name	Route ID	Begin Milepoint	End Milepoint	District	County	MPO/RPO	Urbanized Area	House District	Senate District	NHS
Route Segment	US70M	US70M	311.257	319.759		Chaves	South East RTPO	Rural	59		Is on the NHS

Work Phase	Fund Source	Prior	2024	2025	2026	2027	4 Yr Total	Future	Total
Other		**0**	**0**	**0**	**0**	**0**	**0**	**0**	**0**
Debt Service (45)	NHPP (ACC)	0	0	0	0	0	0	0	0
Debt Service (45)	NHPP (ACC)	0	0	0	0	0	0	0	0
Debt Service (45)	NHPP (ACC)	0	0	0	0	0	0	0	0
Debt Service (45)	NHPP (ACC)	0	0	0	0	0	0	0	0
Debt Service (45)	NHPP (ACC)	0	0	0	0	0	0	0	0
Debt Service (45)	NHPP (ACC)	0	0	0	0	0	0	0	0
Debt Service (45)	NHPP (ACC)	0	0	0	0	0	0	0	0
	Totals	**0**	**0**	**0**	**0**	**0**	**0**	**0**	**0**

Description: Preliminary Engineering and Final Design for US 380 Corridor projects from Roswell to TX State line from MP 157.9 - 242.09

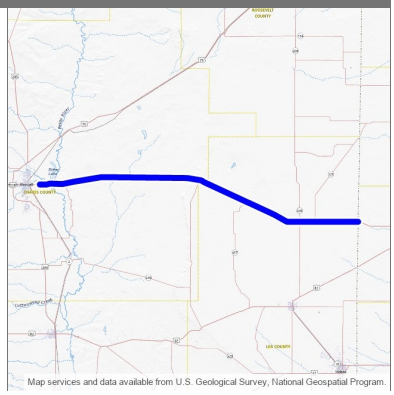

Design Engineer: Gamaliel Zepeda
Primary Project Type: Non-Construction
Total Project Length: 84.003
Project Program: District 2
Lead Agency: NMDOT
Status: Active
Activity: Highway
Local ID:
Production Date: 4/19/2022
Letting Date: 6/8/2022

Location Type	Location Name	Route ID	Begin Milepost	End Milepost	District	County	MPO/RPO	Urbanized Area	House District	Senate District	NHS
Route Segment	US380P	US380P	158.148	242.151	District 2	Chaves, Lea	South East RTPO	Rural	27, 32		Off NHS

Work Phase	Fund Source	Prior	2024	2025	2026	2027	4 Yr Total	Future	Total
Preliminary Engineering		**8,716,673**	**0**	**0**	**3,736,752**	**1,100,000**	**4,836,752**	**0**	**13,553,425**
Preliminary Engineering (15)	STPF	1,600,797	0	0	0	0	0	0	1,600,797
Preliminary Engineering (15)	RF	272,795	0	0	0	0	0	0	272,795
Preliminary Engineering (15)	STPF (AC)	1,495,200	0	0	0	0	0	0	1,495,200
Preliminary Engineering (15)	RF	254,800	0	0	0	0	0	0	254,800
Preliminary Engineering (15)	STPF (ACC)	0	0	0	0	0	0	0	0
Preliminary Engineering (15)	RF	0	0	0	0	0	0	0	0
Preliminary Engineering (15)	HB2_22_ZG9006	5,000,000	0	0	0	0	0	0	5,000,000
Preliminary Engineering (15)	STPF	79,528	0	0	0	0	0	0	79,528
Preliminary Engineering (15)	RF	13,553	0	0	0	0	0	0	13,553
Preliminary Engineering (15)	STPF	0	0	0	120,897	0	120,897	0	120,897
Preliminary Engineering (15)	RF	0	0	0	20,602	0	20,602	0	20,602
Preliminary Engineering (15)	STPF	0	0	0	3,071,784	0	3,071,784	0	3,071,784
Preliminary Engineering (15)	RF	0	0	0	523,469	0	523,469	0	523,469
Preliminary Engineering (15)	STPF	0	0	0	0	939,840	939,840	0	939,840
Preliminary Engineering (15)	RF	0	0	0	0	160,160	160,160	0	160,160
	Totals	**8,716,673**	**0**	**0**	**3,736,752**	**1,100,000**	**4,836,752**	**0**	**13,553,425**

US 380 Corridor Priority 2 (2100742)

District 2

2024 - 2029 (A)

APPROVED

Description: Improve pavement conditions and add passing lanes

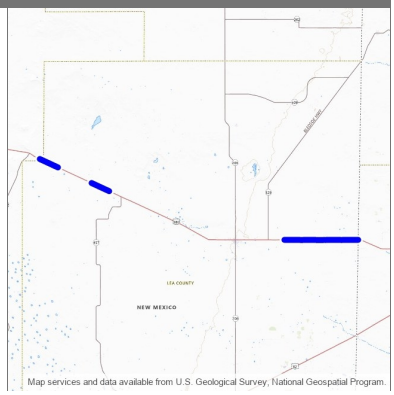

Design Engineer: Gamaliel Zepeda
Primary Project Type:
Total Project Length: 13.724
Project Program: District 2
Lead Agency: NMDOT
Status: Active
Activity: Highway
Local ID:
Production Date: 12/23/2024
Letting Date:

Location Type	Location Name	Route ID	Begin Milepost	End Milepost	District	County	MPO/RPO	Urbanized Area	House District	Senate District	NHS
Route Segment	US380P	US380P	201.109	203.504		Chaves, Lea	South East RTPO	Rural	66		Off NHS
Route Segment	US380P	US380P	208.002	210.349		Lea	South East RTPO	Rural	66		Off NHS
Route Segment	US380P	US380P	233.000	241.982		Lea	South East RTPO	Rural	66		Off NHS

Work Phase	Fund Source	Prior	2024	2025	2026	2027	4 Yr Total	Future	Total
Construction		**0**	**0**	**47,835,579**	**0**	**0**	**47,835,579**	**0**	**47,835,579**
Road - Add Capacity/Widening (3)	STPF	0	0	2,422,719	0	0	2,422,719	0	2,422,719
Road - Add Capacity/Widening (3)	RF	0	0	412,860	0	0	412,860	0	412,860
Road - Add Capacity/Widening (3)	STB-24	0	0	45,000,000	0	0	45,000,000	0	45,000,000
Construction Engineering		**0**	**0**	**164,421**	**0**	**0**	**164,421**	**0**	**164,421**
Construction Engineering (17)	STPF	0	0	140,481	0	0	140,481	0	140,481
Construction Engineering (17)	RF	0	0	23,940	0	0	23,940	0	23,940
	Totals	**0**	**0**	**48,000,000**	**0**	**0**	**48,000,000**	**0**	**48,000,000**

Description: IMPROVE PAVEMENT CONDITION AND ADD PASSING LANES on US 380 MP 164.7 - 172, 228.5 - 233.4

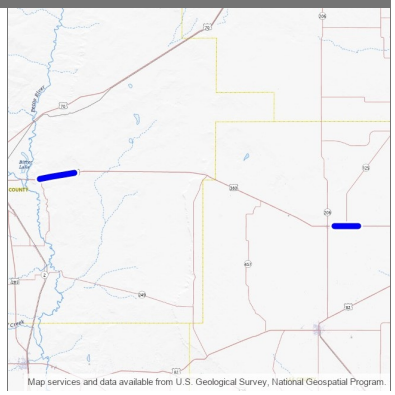

Design Engineer: Gamaliel Zepeda
Primary Project Type: Pavement
Total Project Length: 12.200
Project Program: District 2
Lead Agency: NMDOT
Status: Active
Activity: Highway
Local ID:
Production Date: 11/27/2028
Letting Date: 1/19/2029

Location Type	Location Name	Route ID	Begin Milepost	End Milepost	District	County	MPO/RPO	Urbanized Area	House District	Senate District	NHS
Route Segment	US380P	US380P	164.700	172.000	District 2	Chaves	South East RTPO	Rural	58, 66		Off NHS
Route Segment	US380P	US380P	228.500	233.400	District 2	Lea	South East RTPO	Rural	27		Off NHS

Work Phase	Fund Source	Prior	2024	2025	2026	2027	4 Yr Total	Future	Total
Construction		**0**	**0**	**0**	**0**	**0**	**0**	**33,000,000**	**33,000,000**
Road - Add Capacity/Widening (3)	NHPP	0	0	0	0	0	0	28,195,200	28,195,200
Road - Add Capacity/Widening (3)	RF	0	0	0	0	0	0	4,804,800	4,804,800
	Totals	**0**	**0**	**0**	**0**	**0**	**0**	**33,000,000**	**33,000,000**

Description: "Early Right-of-Way Acquisition for US 380 passing lane projects, MP 192.1 - 226.6"

Design Engineer: Gamaliel Zepeda
Primary Project Type: Non-Construction
Total Project Length: 2198.496
Project Program: District 2
Lead Agency: NMDOT
Status: Active
Activity: Highway
Local ID:
Production Date:
Letting Date:

Location Type	Location Name	Route ID	Begin Milepost	End Milepost	District	County	MPO/RPO	Urbanized Area	House District	Senate District	NHS
Route Segment	US380P	US380P	192.273	226.624	District 2	Chaves, Lea	South East RTPO	Rural			Off NHS
Route Segment	US380P	US380P	192.273	226.624	District 2	Chaves, Lea	South East RTPO	Rural	27		Off NHS

Work Phase	Fund Source	Prior					4 Yr Total	Future	Total
	Totals								

Description: CHAT DEBT SERVICE

Design Engineer:
Primary Project Type:
Total Project Length: 61.368
Project Program:
Lead Agency: NMDOT
Status: Active
Activity: Highway
Local ID:
Production Date:
Letting Date:

Location Type	Location Name	Route ID	Begin Milepoint	End Milepoint	District	County	MPO/RPO	Urbanized Area	House District	Senate District	NHS
Route Segment	US70M	US70M	337.224	398.592		Chaves, Roosevelt	South East RTPO	Rural	66		Is on the NHS

Work Phase	Fund Source	Prior	2024	2025	2026	2027	4 Yr Total	Future	Total
Other		**0**	**0**	**0**	**0**	**0**	**0**	**0**	**0**
Debt Service (45)	NHPP (ACC)	0	0	0	0	0	0	0	0
Debt Service (45)	NHPP (ACC)	0	0	0	0	0	0	0	0
Debt Service (45)	NHPP (ACC)	0	0	0	0	0	0	0	0
Debt Service (45)	NHPP (ACC)	0	0	0	0	0	0	0	0
Debt Service (45)	NHPP (ACC)	0	0	0	0	0	0	0	0
Debt Service (45)	NHPP (ACC)	0	0	0	0	0	0	0	0
Debt Service (45)	NHPP (ACC)	0	0	0	0	0	0	0	0
	Totals	**0**	**0**	**0**	**0**	**0**	**0**	**0**	**0**

Description: T/LPA: DESIGN AND CONSTRUCT BIKE FACILITIES ON OR ALONG NM 124.

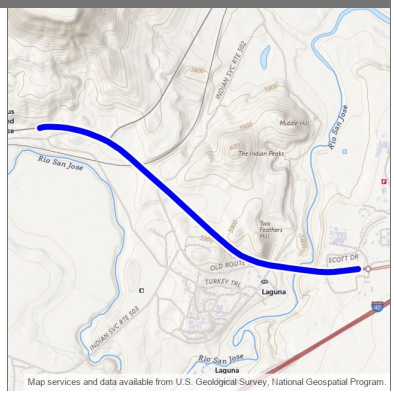

Design Engineer: Laguna Pueblo
Primary Project Type: Multimodal
Total Project Length: 1.709
Project Program: District 6
Lead Agency: Laguna Pueblo
Status: Active
Activity: Bicycle & Pedestrian
Local ID:
Production Date: 10/10/2018
Letting Date: 10/10/2018

Location Type	Location Name	Route ID	Begin Milepoint	End Milepoint	District	County	MPO/RPO	Urbanized Area	House District	Senate District	NHS
Route Segment	NM124M	NM124M	23.429	25.138	District 6	Cibola	North West RTPO	Rural	30		Off NHS

Work Phase	Fund Source	Prior	2024	2025	2026	2027	4 Yr Total	Future	Total
Preliminary Engineering		**150,000**	**0**	**0**	**0**	**0**	**0**	**0**	**150,000**
Preliminary Engineering (15)	LGF	21,840	0	0	0	0	0	0	21,840
Preliminary Engineering (15)	TAPR	128,160	0	0	0	0	0	0	128,160
Other		**2,077,519**	**977,266**	**0**	**0**	**0**	**977,266**	**0**	**3,054,785**
Bicycle and Pedestrian (28)	TAPR	677,327	0	0	0	0	0	0	677,327
Bicycle and Pedestrian (28)	LGF	115,425	0	0	0	0	0	0	115,425
Bicycle and Pedestrian (28)	TAPF	305,233	0	0	0	0	0	0	305,233
Bicycle and Pedestrian (28)	LGF	52,015	0	0	0	0	0	0	52,015
Bicycle and Pedestrian (28)	TAPR	792,472	0	0	0	0	0	0	792,472
Bicycle and Pedestrian (28)	LGF	135,047	0	0	0	0	0	0	135,047
Bicycle and Pedestrian (28)	TAPR	0	834,976	0	0	0	834,976	0	834,976
Bicycle and Pedestrian (28)	LGF	0	142,290	0	0	0	142,290	0	142,290
Construction Engineering		**243,281**	**532,623**	**0**	**0**	**0**	**532,623**	**0**	**775,904**
Construction Engineering (17)	TAPR	207,859	0	0	0	0	0	0	207,859
Construction Engineering (17)	LGF	35,422	0	0	0	0	0	0	35,422
Construction Engineering (17)	TAPR	0	455,073	0	0	0	455,073	0	455,073
Construction Engineering (17)	LGF	0	77,550	0	0	0	77,550	0	77,550
	Totals	**2,470,800**	**1,509,889**	**0**	**0**	**0**	**1,509,889**	**0**	**3,980,689**

Description: Replace bridges 6488 and 6489 on I-40 over the BNSF Railway, and roadway reconstruction and improvements within the project limits, from MP 105.1 to MP 106.7

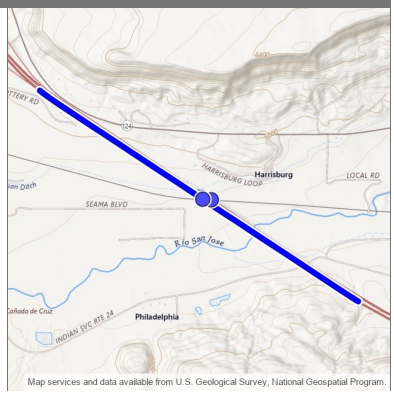

Design Engineer: Munaf M. Alaloosi
Primary Project Type: Rail
Total Project Length: 1.600
Project Program: District 6
Lead Agency: NMDOT
Status: Active
Activity: Highway
Local ID:
Production Date: 4/24/2028
Letting Date: 6/16/2028

Location Type	Location Name	Route ID	Begin Milepost	End Milepost	District	County	MPO/RPO	Urbanized Area	House District	Senate District	NHS
Bridge Point	6488	I40P	105.898	105.898	District 6	Cibola	North West RTPO	Rural	30		Is on the NHS
Bridge Point	6489	I40M	105.969	105.969	District 6	Cibola	North West RTPO	Rural	30		Is on the NHS
Route Segment	I40P	I40P	105.100	106.700	District 6	Cibola	North West RTPO	Rural	30		Is on the NHS

Work Phase	Fund Source	Prior	2024	2025	2026	2027	4 Yr Total	Future	Total
Preliminary Engineering		**200,000**	**75,159**	**0**	**864,845**	**763,000**	**1,703,004**	**0**	**1,903,004**
Preliminary Engineering (15)	STPF	170,880	0	0	0	0	0	0	170,880
Preliminary Engineering (15)	RF	29,120	0	0	0	0	0	0	29,120
Preliminary Engineering (15)	STPF	0	64,216	0	0	0	64,216	0	64,216
Preliminary Engineering (15)	RF	0	10,943	0	0	0	10,943	0	10,943
Preliminary Engineering (15)	STPF	0	0	0	242,017	0	242,017	0	242,017
Preliminary Engineering (15)	RF	0	0	0	41,243	0	41,243	0	41,243
Preliminary Engineering (15)	HB2_Plan_ZG 9002	0	0	0	516,740	0	516,740	0	516,740
Preliminary Engineering (15)	NHPP	0	0	0	55,404	0	55,404	0	55,404
Preliminary Engineering (15)	RF	0	0	0	9,441	0	9,441	0	9,441
Preliminary Engineering (15)	STPF	0	0	0	0	651,907	651,907	0	651,907
Preliminary Engineering (15)	RF	0	0	0	0	111,093	111,093	0	111,093
Construction		**0**	**0**	**0**	**0**	**0**	**0**	**66,932,647**	**66,932,647**
Bridge - Replace (11)	NHPP	0	0	0	0	0	0	57,187,254	57,187,254
Bridge - Replace (11)	RF	0	0	0	0	0	0	9,745,393	9,745,393
	Totals	**200,000**	**75,159**	**0**	**864,845**	**763,000**	**1,703,004**	**66,932,647**	**68,835,651**

Sparrow Hawk Rd. Bridge Rehab. Bridge #6122 at MP 0.00-0.50 (6100843)

District 6

2024 - 2029 (A)

APPROVED

Description: Sparrow Hawk Rd. Bridge Rehab. Deck edge repair, box girder repair, pier cap repair, abutment cap repair on Bridge #6122 at MP 0-00.0.50

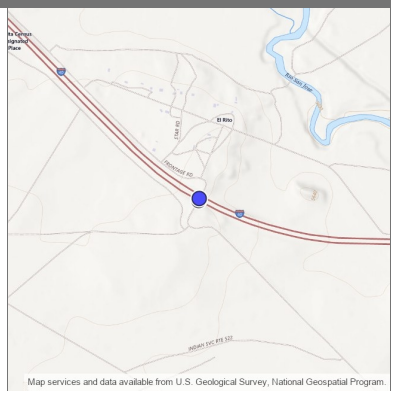

Design Engineer: Phillip Steinback
Primary Project Type: Bridge
Total Project Length: .000
Project Program: District 6
Lead Agency: NMDOT
Status: Active
Activity: Highway
Local ID:
Production Date: 3/27/2028
Letting Date: 5/19/2028

Location Type	Location Name	Route ID	Begin Milepoint	End Milepoint	District	County	MPO/RPO	Urbanized Area	House District	Senate District	NHS
Bridge Point	6122	FR4012P	1.784	1.784	District 6	Cibola	North West RTPO	Rural	69		Off NHS

Work Phase	Fund Source	Prior	2024	2025	2026	2027	4 Yr Total	Future	Total
Construction		**0**	**0**	**0**	**0**	**0**	**0**	**900,000**	**900,000**
Bridge - Replace (11)	NHPP	0	0	0	0	0	0	768,960	768,960
Bridge - Replace (11)	RF	0	0	0	0	0	0	131,040	131,040
	Totals	**0**	**0**	**0**	**0**	**0**	**0**	**900,000**	**900,000**

Description: DRAINAGE IMPROVEMENT DESIGN. REPLACE EXISTING BURIED CMP PIPES WITH NEW DRAINAGE STRUCTURES ON NM117 FROM MP 46.8 - 50.1

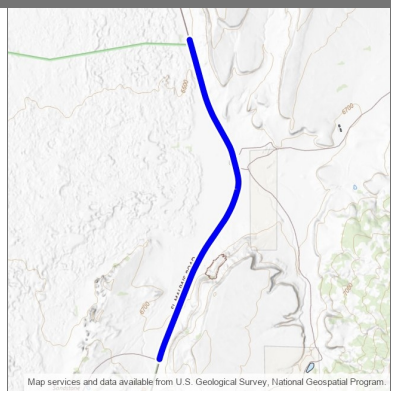

Design Engineer: Phillip Steinback
Primary Project Type: Pavement
Total Project Length: 3.291
Project Program: District 6
Lead Agency: NMDOT
Status: Active
Activity: Highway
Local ID:
Production Date: 10/25/2027
Letting Date: 12/17/2027

Location Type	Location Name	Route ID	Begin Milepost	End Milepost	District	County	MPO/RPO	Urbanized Area	House District	Senate District	NHS
Route Segment	NM117P	NM117P	46.683	49.974	District 6	Cibola	North West RTPO	Rural	30		Off NHS

Work Phase	Fund Source	Prior	2024	2025	2026	2027	4 Yr Total	Future	Total
Preliminary Engineering		**545,961**	**0**	**864,189**	**0**	**0**	**864,189**	**0**	**1,410,150**
Preliminary Engineering (15)	STPF	466,469	0	0	0	0	0	0	466,469
Preliminary Engineering (15)	RF	79,492	0	0	0	0	0	0	79,492
Preliminary Engineering (15)	STPF	0	0	738,363	0	0	738,363	0	738,363
Preliminary Engineering (15)	RF	0	0	125,826	0	0	125,826	0	125,826
Construction		**0**	**0**	**0**	**0**	**0**	**0**	**27,462,063**	**27,462,063**
Road - Other Improvement (4)	STPF	0	0	0	0	0	0	23,463,587	23,463,587
Road - Other Improvement (4)	RF	0	0	0	0	0	0	3,998,476	3,998,476
	Totals	**545,961**	**0**	**864,189**	**0**	**0**	**864,189**	**27,462,063**	**28,872,213**

Description: NM 547 Lobo Canyon Roadway widening (shoulders) from MP 4 - 13.6

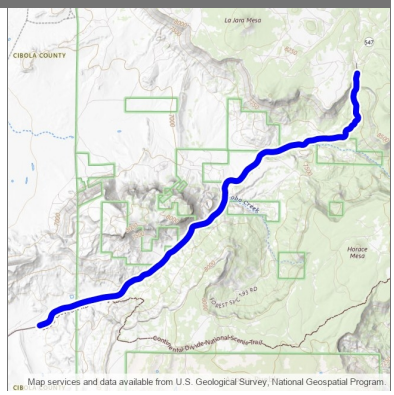

Design Engineer: Joseph Gonzales
Primary Project Type: Pavement
Total Project Length: 9.012
Project Program: District 6
Lead Agency: NMDOT
Status: Active
Activity: Highway
Local ID:
Production Date: 7/23/2029
Letting Date: 9/21/2029

Location Type	Location Name	Route ID	Begin Milepost	End Milepost	District	County	MPO/RPO	Urbanized Area	House District	Senate District	NHS
Route Segment	NM547P	NM547P	4.030	13.042	District 6	Cibola	North West RTPO	Rural	30		Off NHS

Work Phase	Fund Source	Prior	2024	2025	2026	2027	4 Yr Total	Future	Total
Construction		**0**	**0**	**0**	**0**	**0**	**0**	**34,000,000**	**34,000,000**
Road - Add Capacity/Widening (3)	NHPP	0	0	0	0	0	0	29,049,600	29,049,600
Road - Add Capacity/Widening (3)	RF	0	0	0	0	0	0	4,950,400	4,950,400
	Totals	**0**	**0**	**0**	**0**	**0**	**0**	**34,000,000**	**34,000,000**

Description: Design and construction of multi-use paved shoulders and repaving on NM547 from MP 6.1 - 13.6

Design Engineer: Munaf M. Alaloosi
Primary Project Type: Pavement
Total Project Length: 7.138
Project Program: District 6
Lead Agency: NMDOT
Status: Active
Activity: Highway
Local ID:
Production Date:
Letting Date:

Location Type	Location Name	Route ID	Begin Milepost	End Milepost	District	County	MPO/RPO	Urbanized Area	House District	Senate District	NHS
Route Segment	NM547P	NM547P	6.100	13.238	District 6	Cibola	North West RTPO	Rural	30		Off NHS

Work Phase	Fund Source	Prior	2024	2025	2026	2027	4 Yr Total	Future	Total
Preliminary Engineering		**0**	**0**	**0**	**0**	**0**	**0**	**100,000**	**100,000**
Preliminary Engineering (15)	STPF	0	0	0	0	0	0	85,440	85,440
Preliminary Engineering (15)	RF	0	0	0	0	0	0	14,560	14,560
Construction		**0**	**0**	**0**	**0**	**0**	**0**	**4,200,000**	**4,200,000**
Road - Add Capacity/Widening (3)	STPF	0	0	0	0	0	0	3,588,480	3,588,480
Road - Add Capacity/Widening (3)	RF	0	0	0	0	0	0	611,520	611,520
	Totals	**0**	**0**	**0**	**0**	**0**	**0**	**4,300,000**	**4,300,000**

Lobo Canyon Road Sidewalks (6101450)

District 6

2024 - 2029 (A)

APPROVED

Description: "Design & Construction of 1800 L/F curb, gutter, crosswalks, intersection improvements, and traffic signal adjustments. ADA facilities, ramps and signal push buttons."

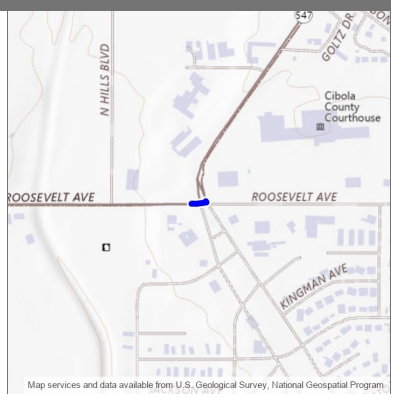

Design Engineer: Leno Peyketewa
Primary Project Type:
Total Project Length: .022
Project Program: District 6
Lead Agency: NMDOT
Status: Active
Activity: Bicycle & Pedestrian
Local ID:
Production Date: 8/21/2023
Letting Date: 10/20/2023

Location Type	Location Name	Route ID	Begin Milepost	End Milepost	District	County	MPO/RPO	Urbanized Area	House District	Senate District	NHS
Route Segment	NM547P	NM547P	1.256	1.278		Cibola	North West RTPO	Small Urban	30		Off NHS

Work Phase	Fund Source	Prior	2024	2025	2026	2027	4 Yr Total	Future	Total
Preliminary Engineering		**272,000**	**0**	**0**	**0**	**0**	**0**	**0**	**272,000**
Preliminary Engineering (15)	CQX	232,397	0	0	0	0	0	0	232,397
Preliminary Engineering (15)	RF	39,603	0	0	0	0	0	0	39,603
Other		**1,500,000**	**0**	**0**	**0**	**0**	**0**	**0**	**1,500,000**
Bicycle and Pedestrian (28)	CRPUC	1,281,600	0	0	0	0	0	0	1,281,600
Bicycle and Pedestrian (28)	RF	218,400	0	0	0	0	0	0	218,400
Construction Engineering		**0**	**50,000**	**0**	**0**	**0**	**50,000**	**0**	**50,000**
Construction Engineering (17)	STPF	0	42,720	0	0	0	42,720	0	42,720
Construction Engineering (17)	RF	0	7,280	0	0	0	7,280	0	7,280
	Totals	**1,772,000**	**50,000**	**0**	**0**	**0**	**50,000**	**0**	**1,822,000**

NM 606/NM 122 Bridge Deck Rehab on bridge 7251 & 7393. I 40 MP 72.08-72.6 and 84.88 - 85.42, NM 606 MP 0.29 - 0.39, NM 122 MP 38.54-38.73 (6101550)

2024 - 2029 (A)

District 6

APPROVED

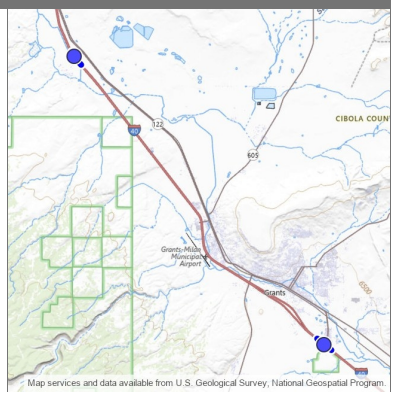

Description: Bridge rehabilitation and maintenance, NM 606 bridge 7251 MP 0.29-0.39, and NM 122 bridge 7393 MP 38.54-38.73. Pavement rehabilitation, guardrail and concrete wall barrier installation on I-40 MP 72.08-72.6 and 84.88 - 85.42

Design Engineer: Phillip Steinback
Primary Project Type: Bridge
Total Project Length: 1.122
Project Program: District 6
Lead Agency: NMDOT
Status: Active
Activity: Highway
Local ID:
Production Date: 4/27/2026
Letting Date: 6/19/2026

Location Type	Location Name	Route ID	Begin Milepoint	End Milepoint	District	County	MPO/RPO	Urbanized Area	House District	Senate District	NHS
Bridge Point	7251	NM606P	0.307	0.307	District 6	Cibola	North West RTPO	Rural	4		Off NHS
Bridge Point	7393	I40P	85.126	85.126	District 6	Cibola	North West RTPO	Small Urban	30		Is on the NHS
Route Segment	I40M	I40M	72.087	72.609	District 6	Cibola	North West RTPO	Rural	4		Is on the NHS
Route Segment	I40M	I40M	84.871	85.471	District 6	Cibola	North West RTPO	Small Urban	30		Is on the NHS

Work Phase	Fund Source	Prior	2024	2025	2026	2027	4 Yr Total	Future	Total
Construction		**0**	**0**	**0**	**8,850,000**	**0**	**8,850,000**	**0**	**8,850,000**
Bridge - Rehab (14)	NHPP	0	0	0	2,990,400	0	2,990,400	0	2,990,400
Bridge - Rehab (14)	RF	0	0	0	509,600	0	509,600	0	509,600
Bridge - Rehab (14)	HIBP	0	0	0	1,708,800	0	1,708,800	0	1,708,800
Bridge - Rehab (14)	RF	0	0	0	291,200	0	291,200	0	291,200
Bridge - Rehab (14)	NHPP	0	0	0	2,862,240	0	2,862,240	0	2,862,240
Bridge - Rehab (14)	RF	0	0	0	487,760	0	487,760	0	487,760
Construction Engineering		**0**	**0**	**0**	**0**	**43,600**	**43,600**	**0**	**43,600**
Construction Engineering (17)	STPF	0	0	0	0	37,252	37,252	0	37,252
Construction Engineering (17)	RF	0	0	0	0	6,348	6,348	0	6,348
	Totals	**0**	**0**	**0**	**8,850,000**	**43,600**	**8,893,600**	**0**	**8,893,600**

Description: Bridge Deck Rehab Structure 7183

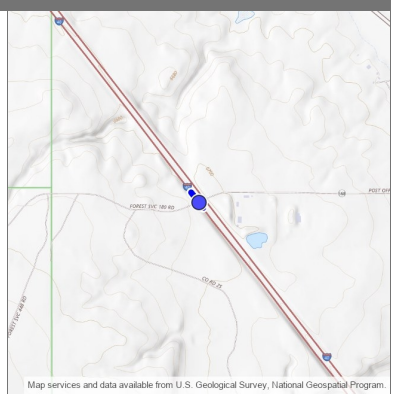

Design Engineer: Phillip Steinback
Primary Project Type: Bridge
Total Project Length: .062
Project Program: District 6
Lead Agency: NMDOT
Status: Active
Activity: Highway
Local ID:
Production Date: 2/26/2024
Letting Date: 4/26/2024

Location Type	Location Name	Route ID	Begin Milepost	End Milepost	District	County	MPO/RPO	Urbanized Area	House District	Senate District	NHS
Bridge Point	7183	I40P	76.092	76.092	District 6	Cibola	North West RTPO	Rural	4		Is on the NHS
Route Segment	I40P	I40P	76.052	76.114	District 6	Cibola	North West RTPO	Rural	4		Is on the NHS

Work Phase	Fund Source	Prior	2024	2025	2026	2027	4 Yr Total	Future	Total
Construction		**0**	**1,500,000**	**0**	**0**	**0**	**1,500,000**	**0**	**1,500,000**
Bridge - Rehab (14)	STBO	0	1,200,000	0	0	0	1,200,000	0	1,200,000
Bridge - Rehab (14)	RF	0	300,000	0	0	0	300,000	0	300,000
	Totals	**0**	**1,500,000**	**0**	**0**	**0**	**1,500,000**	**0**	**1,500,000**

I-40 Bridge Repair on Bridges 5986 & 5987 MP 121.87 - 121.92 (6101630)

2024 - 2029 (A)

District 6

APPROVED

Description: Overlay, deck repair, girder recoating, diaphragm repair, bearing repair and substructure repair on Bridges 5986 & 5987 on I-40 MP 121.87 - 121.92

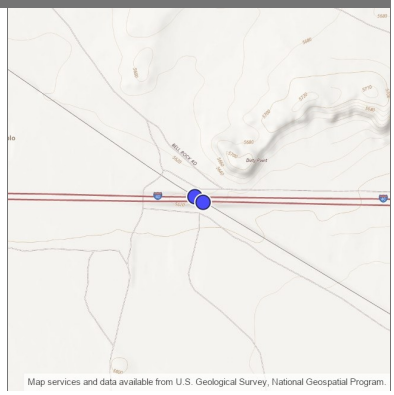

Design Engineer: Joshua Flores
Primary Project Type: Bridge
Total Project Length: .000
Project Program: District 6
Lead Agency: NMDOT
Status: Active
Activity: Highway
Local ID:
Production Date: 8/21/2028
Letting Date: 10/20/2028

Location Type	Location Name	Route ID	Begin Milepost	End Milepost	District	County	MPO/RPO	Urbanized Area	House District	Senate District	NHS
Bridge Point	5986	I40P	121.874	121.874	District 6	Cibola	North West RTPO	Rural	30		Is on the NHS
Bridge Point	5987	I40M	121.867	121.867	District 6	Cibola	North West RTPO	Rural	30		Is on the NHS

Work Phase	Fund Source	Prior	2024	2025	2026	2027	4 Yr Total	Future	Total
Construction		**0**	**0**	**0**	**0**	**0**	**0**	**3,924,550**	**3,924,550**
Bridge - Rehab (14)	NHPP	0	0	0	0	0	0	3,353,136	3,353,136
Bridge - Rehab (14)	RF	0	0	0	0	0	0	571,414	571,414
	Totals	**0**	**0**	**0**	**0**	**0**	**0**	**3,924,550**	**3,924,550**

Bridge #10093 Replacement from 265 feet north of E. Stephens Ave to 325 feet south of Davis Ave (6101810)

2024 - 2029 (A)

District 6

APPROVED

Description: Anderman St. Bridge #10093 Replacement from 265 feet north of E. Stephens Ave to 325 feet south of Davis Ave

Design Engineer: J. Miguel Archuleta
Primary Project Type: Bridge
Total Project Length: .000
Project Program: District 6
Lead Agency: City of Grants
Status: Active
Activity: Highway
Local ID:
Production Date:
Letting Date:

Location Type	Location Name	Route ID	Begin Milepoint	End Milepoint	District	County	MPO/RPO	Urbanized Area	House District	Senate District	NHS
Bridge Point	10093	FL4956P	0.226	0.226	District 6	Cibola	North West RTPO	Small Urban	30		Off NHS

Work Phase	Fund Source	Prior	2024	2025	2026	2027	4 Yr Total	Future	Total
Preliminary Engineering		**0**	**0**	**450,000**	**0**	**0**	**450,000**	**0**	**450,000**
Preliminary Engineering (15)	HIOBP	0	0	450,000	0	0	450,000	0	450,000
Construction		**0**	**0**	**0**	**3,700,550**	**0**	**3,700,550**	**0**	**3,700,550**
Bridge - Replace (11)	HIOBP	0	0	0	3,700,550	0	3,700,550	0	3,700,550
	Totals	**0**	**0**	**450,000**	**3,700,550**	**0**	**4,150,550**	**0**	**4,150,550**

I-40 Pavement Preservation from MP 89-99 (6101830)

District 6

2024 - 2029 (A)

APPROVED

Description: I 40 Mill existing roadway and replace with new HMA from MP 89-99

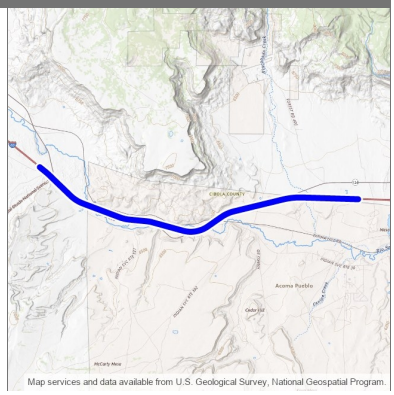

Design Engineer: Joshua Flores
Primary Project Type: Pavement
Total Project Length: 10.000
Project Program: District 6
Lead Agency: NMDOT
Status: Active
Activity: Highway
Local ID:
Production Date: 11/27/2028
Letting Date: 1/19/2029

Location Type	Location Name	Route ID	Begin Milepost	End Milepost	District	County	MPO/RPO	Urbanized Area	House District	Senate District	NHS
Route Segment	I40P	I40P	89.000	99.000	District 6	Cibola	North West RTPO	Rural	6, 69		Is on the NHS

Work Phase	Fund Source	Prior	2024	2025	2026	2027	4 Yr Total	Future	Total
Construction		**0**	**0**	**0**	**0**	**0**	**0**	**22,235,916**	**22,235,916**
Road - Major Rehabilitation (6)	NHPP	0	0	0	0	0	0	18,998,367	18,998,367
Road - Major Rehabilitation (6)	RF	0	0	0	0	0	0	3,237,549	3,237,549
	Totals	**0**	**0**	**0**	**0**	**0**	**0**	**22,235,916**	**22,235,916**

El Morroville Shoulder Widening on NM 53 from MP 44.5 - 46.3 (6101890)

2024 - 2029 (A)

District 6

APPROVED

Description: Construction of roadway shoulders to match adjacent roadway cross section through community of El Morroville and in front of El Morro National Monument on NM 53 from MP 44.5 - 46.3

Design Engineer: Gabriel Sanchez-Ramos
Primary Project Type: Pavement
Total Project Length: 1.853
Project Program: District 6
Lead Agency: NMDOT
Status: Active
Activity: Highway
Local ID:
Production Date:
Letting Date:

Location Type	Location Name	Route ID	Begin Milepost	End Milepost	District	County	MPO/RPO	Urbanized Area	House District	Senate District	NHS
Route Segment	NM53P	NM53P	44.397	46.250	District 6	Cibola	North West RTPO	Rural	4		Off NHS

Work Phase	Fund Source	Prior	2024	2025	2026	2027	4 Yr Total	Future	Total
Construction		**0**	**0**	**0**	**0**	**0**	**0**	**3,500,000**	**3,500,000**
Road - Other Improvement (4)	HSIP	0	0	0	0	0	0	3,150,000	3,150,000
Road - Other Improvement (4)	RF	0	0	0	0	0	0	350,000	350,000
	Totals	**0**	**0**	**0**	**0**	**0**	**0**	**3,500,000**	**3,500,000**

El Morro Road Railroad Crossing 024856Y, signage and pavement marking improvements in Grants from Animal Shelter Rd. to Historical Route 66 (6101920)

2024 - 2029 (A)

District 6

APPROVED

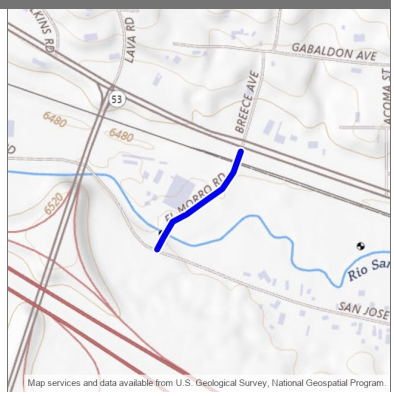

Description: "Upgrade existing MUTCD signage and pavement markings on El Morro Road Railroad Crossing 024856Y, in Grants. From Animal Shelter Rd. to Historical Route 66"

Design Engineer: Transit
Primary Project Type: Rail
Total Project Length: .177
Project Program: District 6
Lead Agency: Transit / Rail Division
Status: Active
Activity: Rail
Local ID:
Production Date:
Letting Date:

Location Type	Location Name	Route ID	Begin Milepoint	End Milepoint	District	County	MPO/RPO	Urbanized Area	House District	Senate District	NHS
Route Segment	LOC174351P	LOC174351P	0.000	0.177	District 6	Cibola	North West RTPO	Small Urban	30		Off NHS

Work Phase	Fund Source	Prior	2024	2025	2026	2027	4 Yr Total	Future	Total
Other		**0**	**0**	**0**	**0**	**0**	**0**	**100,000**	**100,000**
Rail/Highway Crossing (22)	RRS	0	0	0	0	0	0	90,000	90,000
Rail/Highway Crossing (22)	RF	0	0	0	0	0	0	10,000	10,000
	Totals	**0**	**0**	**0**	**0**	**0**	**0**	**100,000**	**100,000**

Description: 2004 DEBT SERVICE

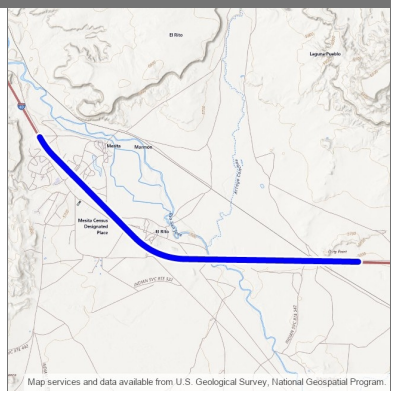

Design Engineer: Nmdot
Primary Project Type:
Total Project Length: 5.439
Project Program:
Lead Agency: NMDOT
Status: Active
Activity: Highway
Local ID:
Production Date:
Letting Date:

Location Type	Location Name	Route ID	Begin Milepoint	End Milepoint	District	County	MPO/RPO	Urbanized Area	House District	Senate District	NHS
Route Segment	I40M	I40M	117.046	122.485		Cibola	North West RTPO	Rural	30		Is on the NHS

Work Phase	Fund Source	Prior	2024	2025	2026	2027	4 Yr Total	Future	Total
Other		**131,985**	**0**	**0**	**0**	**0**	**0**	**0**	**131,985**
Debt Service (45)	RF	131,985	0	0	0	0	0	0	131,985
Debt Service (45)	NHPP (ACC)	0	0	0	0	0	0	0	0
Debt Service (45)	NHPP (ACC)	0	0	0	0	0	0	0	0
Debt Service (45)	RF	0	0	0	0	0	0	0	0
Debt Service (45)	NHPP (ACC)	0	0	0	0	0	0	0	0
Debt Service (45)	RF	0	0	0	0	0	0	0	0
Debt Service (45)	NHPP (ACC)	0	0	0	0	0	0	0	0
Debt Service (45)	NHPP (ACC)	0	0	0	0	0	0	0	0
Debt Service (45)	RF	0	0	0	0	0	0	0	0
Debt Service (45)	NHPP (ACC)	0	0	0	0	0	0	0	0
Debt Service (45)	RF	0	0	0	0	0	0	0	0
Debt Service (45)	NHPP (ACC)	0	0	0	0	0	0	0	0
	Totals	**131,985**	**0**	**0**	**0**	**0**	**0**	**0**	**131,985**

Description: Design and construction of multi-use paved shoulders and repaving with 2-inch asphalt overlay of approximately 2-mil at MP 4.1-6.1

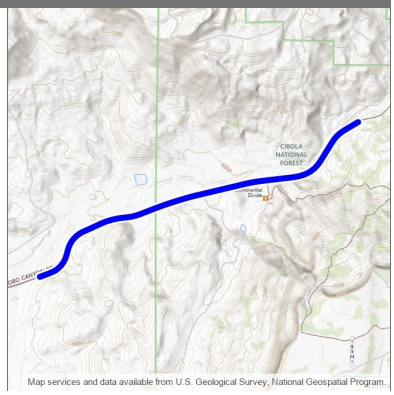

Design Engineer: Luke Smith
Primary Project Type: Pavement
Total Project Length: 2.000
Project Program: Pavement
Lead Agency: Central Federal Lands
Status: Active
Activity: Highway
Local ID:
Production Date:
Letting Date:

Location Type	Location Name	Route ID	Begin Milepost	End Milepost	District	County	MPO/RPO	Urbanized Area	House District	Senate District	NHS
Route Segment	NM547P	NM547P	4.100	6.100	District 6	Cibola	North West RTPO	Rural			Off NHS

Work Phase	Fund Source	Prior	2024	2025	2026	2027	4 Yr Total	Future	Total
Construction		**0**	**0**	**0**	**0**	**0**	**0**	**5,032,772**	**5,032,772**
Road - Add Capacity/Widening (3)	FL	0	0	0	0	0	0	4,300,000	4,300,000
Road - Add Capacity/Widening (3)	RF	0	0	0	0	0	0	732,772	732,772
	Totals	**0**	**0**	**0**	**0**	**0**	**0**	**5,032,772**	**5,032,772**

Construction of new drainage structures on NM612 from Bluewater Rd. to Wolcott Rd. MP 8-11 (6101200)

2024 - 2029 (A)

District 6

APPROVED

Description: Construction of new drainage structures 7.9 miles south of exit 53 on NM612 from Bluewater Rd. to Wolcott Rd. MP 8-11

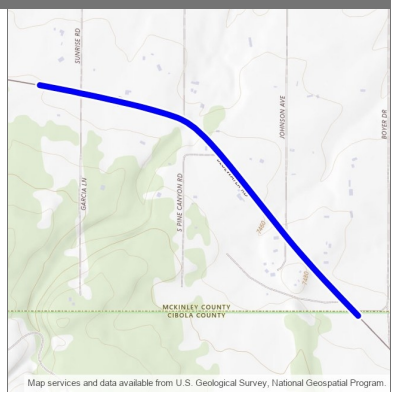

Design Engineer: Munaf M. Alaloosi
Primary Project Type: Pavement
Total Project Length: .993
Project Program: District 6
Lead Agency: NMDOT
Status: Active
Activity: Highway
Local ID:
Production Date: 3/27/2028
Letting Date: 5/19/2028

Location Type	Location Name	Route ID	Begin Milepost	End Milepost	District	County	MPO/RPO	Urbanized Area	House District	Senate District	NHS
Route Segment	NM612P	NM612P	8.007	9.000	District 6	Cibola, McKinley	North West RTPO	Rural	4		Off NHS

Work Phase	Fund Source	Prior	2024	2025	2026	2027	4 Yr Total	Future	Total
Preliminary Engineering		**120,000**	**0**	**0**	**0**	**280,121**	**280,121**	**0**	**400,121**
Preliminary Engineering (15)	RF	4,368	0	0	0	0	0	0	4,368
Preliminary Engineering (15)	STPF	76,896	0	0	0	0	0	0	76,896
Preliminary Engineering (15)	RF	13,104	0	0	0	0	0	0	13,104
Preliminary Engineering (15)	STPF	25,632	0	0	0	0	0	0	25,632
Preliminary Engineering (15)	RF	0	0	0	0	280,121	280,121	0	280,121
Right-of-Way		**0**	**0**	**0**	**50,000**	**0**	**50,000**	**0**	**50,000**
ROW Acquisition (16)	STPF	0	0	0	42,720	0	42,720	0	42,720
ROW Acquisition (16)	RF	0	0	0	7,280	0	7,280	0	7,280
Construction		**0**	**0**	**0**	**0**	**4,719,879**	**4,719,879**	**0**	**4,719,879**
Road - Other Improvement (4)	STPF	0	0	0	0	2,394,030	2,394,030	0	2,394,030
Road - Other Improvement (4)	RF	0	0	0	0	407,971	407,971	0	407,971
Road - Other Improvement (4)	STPR	0	0	0	0	1,638,635	1,638,635	0	1,638,635
Road - Other Improvement (4)	RF	0	0	0	0	279,243	279,243	0	279,243
	Totals	**120,000**	**0**	**0**	**50,000**	**5,000,000**	**5,050,000**	**0**	**5,170,000**

Re-striping of I-40 through D6 from MP 0 - 132 (6101860)

District 6

2024 - 2029 (A)

APPROVED

Description: Upgrade all existing 6 striping to 6 thermo-plastic striping and replace striping on all ramps and stop bars on I-40 from MP 0 - 132

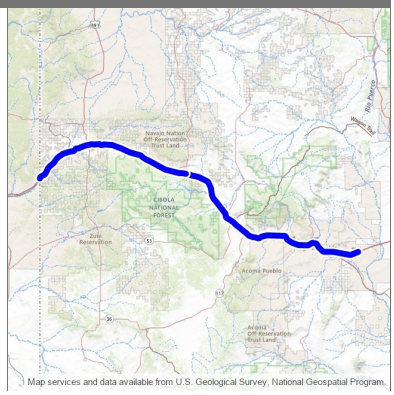

Design Engineer: Jayson Grover
Primary Project Type: Safety
Total Project Length: 132.000
Project Program: District 6
Lead Agency: NMDOT
Status: Active
Activity: Highway
Local ID:
Production Date: 7/21/2025
Letting Date: 9/19/2025

Location Type	Location Name	Route ID	Begin Milepost	End Milepost	District	County	MPO/RPO	Urbanized Area	House District	Senate District	NHS
Route Segment	I40P	I40P	0.000	132.000	District 6	Cibola, McKinley	North West RTPO	Rural, Small Urban	5, 6, 69, 9		Is on the NHS

Work Phase	Fund Source	Prior	2024	2025	2026	2027	4 Yr Total	Future	Total
Other		**0**	**0**	**4,800,000**	**0**	**0**	**4,800,000**	**0**	**4,800,000**
Safety (21)	NHPP	0	0	4,101,120	0	0	4,101,120	0	4,101,120
Safety (21)	RF	0	0	698,880	0	0	698,880	0	698,880
	Totals	**0**	**0**	**4,800,000**	**0**	**0**	**4,800,000**	**0**	**4,800,000**

Description: 2004 DEBT SERVICE

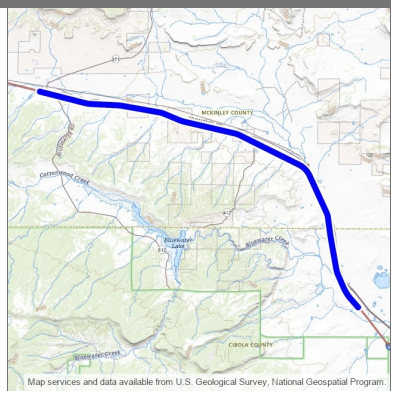

Design Engineer: Nmdot
Primary Project Type:
Total Project Length: 20.014
Project Program:
Lead Agency: NMDOT
Status: Active
Activity: Highway
Local ID:
Production Date:
Letting Date:

Location Type	Location Name	Route ID	Begin Milepost	End Milepost	District	County	MPO/RPO	Urbanized Area	House District	Senate District	NHS
Route Segment	I40P	I40P	52.999	73.013		Cibola, McKinley	North West RTPO	Rural	4		Is on the NHS

Work Phase	Fund Source	Prior	2024	2025	2026	2027	4 Yr Total	Future	Total
Other		**43,016**	**0**	**0**	**0**	**0**	**0**	**0**	**43,016**
Debt Service (45)	RF	43,016	0	0	0	0	0	0	43,016
Debt Service (45)	NHPP (ACC)	0	0	0	0	0	0	0	0
Debt Service (45)	NHPP (ACC)	0	0	0	0	0	0	0	0
Debt Service (45)	NHPP (ACC)	0	0	0	0	0	0	0	0
Debt Service (45)	RF	0	0	0	0	0	0	0	0
Debt Service (45)	NHPP (ACC)	0	0	0	0	0	0	0	0
Debt Service (45)	RF	0	0	0	0	0	0	0	0
Debt Service (45)	NHPP (ACC)	0	0	0	0	0	0	0	0
Debt Service (45)	RF (ACC)	0	0	0	0	0	0	0	0
Debt Service (45)	NHPP (ACC)	0	0	0	0	0	0	0	0
Debt Service (45)	NHPP (ACC)	0	0	0	0	0	0	0	0
	Totals	**43,016**	**0**	**0**	**0**	**0**	**0**	**0**	**43,016**

Description: ROADWAY WIDENING AND RECONSTRUCTION, NEW BRIDGE CONSTRUCTION NM 434 MP 23.3 - 25.8

Design Engineer: Dana Garcia
Primary Project Type: Bridge
Total Project Length: 2.500
Project Program: District 4
Lead Agency: NMDOT
Status: Active
Activity: Highway
Local ID:
Production Date: 2/22/2027
Letting Date: 4/16/2027

Location Type	Location Name	Route ID	Begin Milepost	End Milepost	District	County	MPO/RPO	Urbanized Area	House District	Senate District	NHS
Route Segment	NM434P	NM434P	23.300	25.800	District 4	Colfax	North East RTPO	Rural	40		Off NHS

Work Phase	Fund Source	Prior	2024	2025	2026	2027	4 Yr Total	Future	Total
Preliminary Engineering		**0**	**0**	**0**	**447,140**	**0**	**447,140**	**0**	**447,140**
Preliminary Engineering (15)	RF	0	0	0	447,140	0	447,140	0	447,140
Right-of-Way		**210,000**	**100,000**	**0**	**0**	**0**	**100,000**	**0**	**310,000**
ROW Acquisition (16)	STPF	179,424	0	0	0	0	0	0	179,424
ROW Acquisition (16)	RF	30,576	0	0	0	0	0	0	30,576
ROW Acquisition (16)	STPR	0	85,440	0	0	0	85,440	0	85,440
ROW Acquisition (16)	RF	0	14,560	0	0	0	14,560	0	14,560
Construction		**0**	**0**	**0**	**0**	**2,100,000**	**2,100,000**	**0**	**2,100,000**
Bridge - New Construction(8)	STCB-26	0	0	0	0	2,100,000	2,100,000	0	2,100,000
Construction		**0**	**0**	**0**	**0**	**27,900,000**	**27,900,000**	**0**	**27,900,000**
Road - Reconstruction (6)	STCB-26	0	0	0	0	27,900,000	27,900,000	0	27,900,000
	Totals	**210,000**	**100,000**	**0**	**447,140**	**30,000,000**	**30,547,140**	**0**	**30,757,140**

Description: ROADWAY REHABILITATION WITH SPOT RECONSTRUCTION

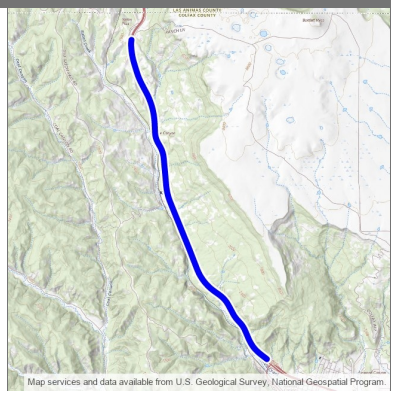

Design Engineer: Gabriel Lucero
Primary Project Type:
Total Project Length: 5.337
Project Program: District 4
Lead Agency: NMDOT
Status: Active
Activity: Highway
Local ID:
Production Date: 8/21/2023
Letting Date: 10/20/2023

Location Type	Location Name	Route ID	Begin Milepost	End Milepost	District	County	MPO/RPO	Urbanized Area	House District	Senate District	NHS
Route Segment	I25P	I25P	454.811	460.148		Colfax	North East RTPO	Rural, Small Urban	8		Is on the NHS

Work Phase	Fund Source	Prior	2024	2025	2026	2027	4 Yr Total	Future	Total
Right-of-Way		**15,900**	**0**	**0**	**0**	**0**	**0**	**0**	**15,900**
ROW Acquisition (16)	NHPP	13,249	0	0	0	0	0	0	13,249
ROW Acquisition (16)	RF	2,651	0	0	0	0	0	0	2,651
Construction		**28,500,000**	**0**	**0**	**0**	**0**	**0**	**0**	**28,500,000**
Road - Major Rehabilitation (6)	HB2_22_ZG9006	24,840,000	0	0	0	0	0	0	24,840,000
Road - Major Rehabilitation (6)	STBGUC	3,127,104	0	0	0	0	0	0	3,127,104
Road - Major Rehabilitation (6)	RF	532,896	0	0	0	0	0	0	532,896
	Totals	**28,515,900**	**0**	**0**	**0**	**0**	**0**	**0**	**28,515,900**

Description: Pavement Rehabilitation on US64 MP 310 - 315

Design Engineer: Dana Garcia
Primary Project Type: Pavement
Total Project Length: 5.000
Project Program: District 4
Lead Agency: NMDOT
Status: Active
Activity: Highway
Local ID:
Production Date: 12/23/2030
Letting Date: 2/21/2031

Location Type	Location Name	Route ID	Begin Milepost	End Milepost	District	County	MPO/RPO	Urbanized Area	House District	Senate District	NHS
Route Segment	US64P	US64P	310.000	315.000	District 4	Colfax	North East RTPO	Rural	8		Off NHS

Work Phase	Fund Source	Prior	2024	2025	2026	2027	4 Yr Total	Future	Total
Construction		**0**	**0**	**0**	**0**	**0**	**0**	**4,000,000**	**4,000,000**
Road - Minor Rehabilitation (6)	STPF	0	0	0	0	0	0	1,708,800	1,708,800
Road - Minor Rehabilitation (6)	RF	0	0	0	0	0	0	291,200	291,200
Road - Minor Rehabilitation (6)	STPR	0	0	0	0	0	0	1,708,800	1,708,800
Road - Minor Rehabilitation (6)	RF	0	0	0	0	0	0	291,200	291,200
	Totals	**0**	**0**	**0**	**0**	**0**	**0**	**4,000,000**	**4,000,000**

Description: PAVEMENT REHABILITATION

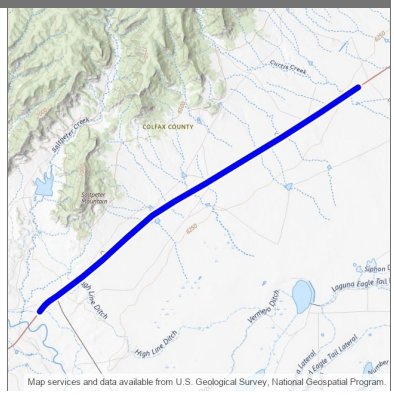

Design Engineer: Manuelito Maestas
Primary Project Type:
Total Project Length: 7.873
Project Program: District 4
Lead Agency: NMDOT
Status: Active
Activity: Highway
Local ID:
Production Date: 8/21/2023
Letting Date: 11/17/2023

Location Type	Location Name	Route ID	Begin Milepost	End Milepost	District	County	MPO/RPO	Urbanized Area	House District	Senate District	NHS
Route Segment	US64P	US64P	321.812	329.685		Colfax	North East RTPO	Rural	8		Off NHS

Work Phase	Fund Source	Prior	2024	2025	2026	2027	4 Yr Total	Future	Total
Construction		**14,840,004**	**25,465**	**0**	**0**	**0**	**25,465**	**0**	**14,865,469**
Road - Major Rehabilitation (6)	RCA	5,384,196	0	0	0	0	0	0	5,384,196
Road - Major Rehabilitation (6)	RF	917,532	0	0	0	0	0	0	917,532
Road - Major Rehabilitation (6)	STPR	2,000,000	0	0	0	0	0	0	2,000,000
Road - Major Rehabilitation (6)	RF	340,824	0	0	0	0	0	0	340,824
Road - Major Rehabilitation (6)	NHPE	553,445	0	0	0	0	0	0	553,445
Road - Major Rehabilitation (6)	RF	94,314	0	0	0	0	0	0	94,314
Road - Major Rehabilitation (6)	NHPP	4,741,658	0	0	0	0	0	0	4,741,658
Road - Major Rehabilitation (6)	RF	808,035	0	0	0	0	0	0	808,035
Road - Major Rehabilitation (6)	STPF	0	21,757	0	0	0	21,757	0	21,757
Road - Major Rehabilitation (6)	RF	0	3,708	0	0	0	3,708	0	3,708
Construction Engineering		**0**	**71,535**	**0**	**0**	**0**	**71,535**	**0**	**71,535**
Construction Engineering (17)	STPF	0	61,120	0	0	0	61,120	0	61,120
Construction Engineering (17)	RF	0	10,415	0	0	0	10,415	0	10,415
	Totals	**14,840,004**	**97,000**	**0**	**0**	**0**	**97,000**	**0**	**14,937,004**

Description: Pavement Rehabilitation US 64 MP 335.5 - 344

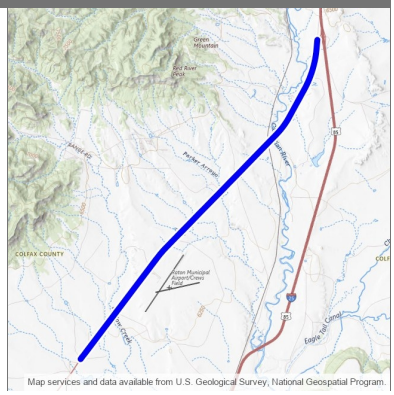

Design Engineer: Anthony Cabrera
Primary Project Type: Pavement
Total Project Length: 8.500
Project Program: District 4
Lead Agency: NMDOT
Status: Active
Activity: Highway
Local ID:
Production Date: 11/26/2029
Letting Date: 1/18/2030

Location Type	Location Name	Route ID	Begin Milepost	End Milepost	District	County	MPO/RPO	Urbanized Area	House District	Senate District	NHS
Route Segment	US64P	US64P	335.500	344.000	District 4	Colfax	North East RTPO	Rural	40, 67		Off NHS

Work Phase	Fund Source	Prior	2024	2025	2026	2027	4 Yr Total	Future	Total
Construction		**0**	**0**	**0**	**0**	**0**	**0**	**7,000,000**	**7,000,000**
Road - Minor Rehabilitation (6)	STPF	0	0	0	0	0	0	3,417,600	3,417,600
Road - Minor Rehabilitation (6)	RF	0	0	0	0	0	0	582,400	582,400
Road - Minor Rehabilitation (6)	STPR	0	0	0	0	0	0	2,563,200	2,563,200
Road - Minor Rehabilitation (6)	RF	0	0	0	0	0	0	436,800	436,800
	Totals	**0**	**0**	**0**	**0**	**0**	**0**	**7,000,000**	**7,000,000**

Pavement Preservation on I-25 from MP 436 - 443 near Tinaja (4101380)

2024 - 2029 (A)

District 4

APPROVED

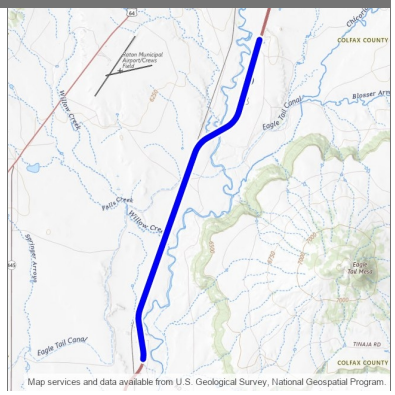

Description: Pavement Preservation on driving lanes and shoulders and installation of guardrail at various locations within the project limits I-25 MP 436 - 443

Design Engineer: AJ Romero
Primary Project Type: Pavement
Total Project Length: 7.000
Project Program: District 4
Lead Agency: NMDOT
Status: Active
Activity: Highway
Local ID:
Production Date: 2/21/2028
Letting Date: 4/21/2028

Location Type	Location Name	Route ID	Begin Milepost	End Milepost	District	County	MPO/RPO	Urbanized Area	House District	Senate District	NHS
Route Segment	I25P	I25P	436.000	443.000	District 4	Colfax	North East RTPO	Rural	40, 67		Is on the NHS

Work Phase	Fund Source	Prior	2024	2025	2026	2027	4 Yr Total	Future	Total
Construction		**0**	**0**	**0**	**0**	**0**	**0**	**22,397,452**	**22,397,452**
Road - Minor Rehabilitation (6)	NHPP	0	0	0	0	0	0	19,136,383	19,136,383
Road - Minor Rehabilitation (6)	RF	0	0	0	0	0	0	3,261,069	3,261,069
	Totals	**0**	**0**	**0**	**0**	**0**	**0**	**22,397,452**	**22,397,452**

Description: PAVEMENT REHABILITATION WITH SPOT RECONSTRUCTION AREAS on NM434 MP 25 - 31

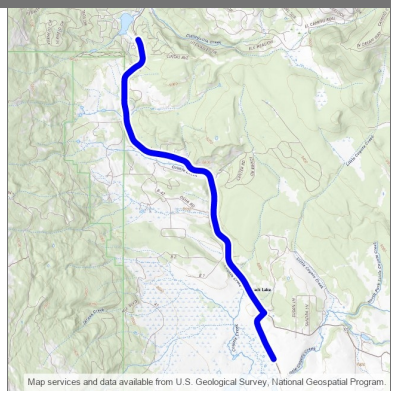

Design Engineer: Dana Garcia
Primary Project Type: Pavement
Total Project Length: 6.000
Project Program: District 4
Lead Agency: NMDOT
Status: Active
Activity: Highway
Local ID:
Production Date: 12/23/2030
Letting Date: 2/21/2031

Location Type	Location Name	Route ID	Begin Milepost	End Milepost	District	County	MPO/RPO	Urbanized Area	House District	Senate District	NHS
Route Segment	NM434P	NM434P	25.000	31.000		Colfax	North East RTPO	Rural	8		Off NHS

Work Phase	Fund Source	Prior	2024	2025	2026	2027	4 Yr Total	Future	Total
Construction		**0**	**0**	**0**	**0**	**0**	**0**	**6,000,000**	**6,000,000**
Road - Minor Rehabilitation (6)	STPF	0	0	0	0	0	0	2,702,220	2,702,220
Road - Minor Rehabilitation (6)	RF	0	0	0	0	0	0	460,491	460,491
Road - Minor Rehabilitation (6)	STPR	0	0	0	0	0	0	2,424,180	2,424,180
Road - Minor Rehabilitation (6)	RF	0	0	0	0	0	0	413,109	413,109
	Totals	**0**	**0**	**0**	**0**	**0**	**0**	**6,000,000**	**6,000,000**

Description: "Bridge replacement, bridge ramp reconstruction to meet current AASHTO standards, lighting and signage improvements."

Design Engineer: Diego Gomez
Primary Project Type:
Total Project Length: .995
Project Program: District 4
Lead Agency: NMDOT
Status: Active
Activity: Highway
Local ID:
Production Date: 7/21/2025
Letting Date: 9/19/2025

Location Type	Location Name	Route ID	Begin Milepost	End Milepost	District	County	MPO/RPO	Urbanized Area	House District	Senate District	NHS
Bridge Point	7299	I25P	414.877	414.877		Colfax	North East RTPO	Rural	8		Is on the NHS
Route Segment	I25P	I25P	413.216	414.210		Colfax	North East RTPO	Rural	8		Is on the NHS

Work Phase	Fund Source	Prior	2024	2025	2026	2027	4 Yr Total	Future	Total
Construction		**0**	**0**	**19,580,443**	**0**	**0**	**19,580,443**	**0**	**19,580,443**
Bridge - Replace (11)	NHPP	0	0	4,314,720	0	0	4,314,720	0	4,314,720
Bridge - Replace (11)	RF	0	0	735,280	0	0	735,280	0	735,280
Bridge - Replace (11)	HIBP	0	0	12,414,810	0	0	12,414,810	0	12,414,810
Bridge - Replace (11)	RF	0	0	2,115,633	0	0	2,115,633	0	2,115,633
Construction Engineering		**0**	**0**	**0**	**100,000**	**0**	**100,000**	**0**	**100,000**
Construction Engineering (17)	STPF	0	0	0	85,440	0	85,440	0	85,440
Construction Engineering (17)	RF	0	0	0	14,560	0	14,560	0	14,560
	Totals	**0**	**0**	**19,580,443**	**100,000**	**0**	**19,680,443**	**0**	**19,680,443**

Description: Interchange Reconstruction - Phsse IA/B/C/D & II

Design Engineer: Manuelito Maestas
Primary Project Type:
Total Project Length: 1.109
Project Program: District 4
Lead Agency: NMDOT
Status: Active
Activity: Highway
Local ID:
Production Date:
Letting Date:

Location Type	Location Name	Route ID	Begin Milepost	End Milepost	District	County	MPO/RPO	Urbanized Area	House District	Senate District	NHS
Bridge Point	6108	I25P	451.583	451.583		Colfax	North East RTPO	Small Urban	8		Is on the NHS
Bridge Point	6109	US64P	349.291	349.291		Colfax	North East RTPO	Small Urban	8		Off NHS
Route Segment	I25M	I25M	452.144	453.253		Colfax	North East RTPO	Small Urban	8		Is on the NHS

Work Phase	Fund Source	Prior	2024	2025	2026	2027	4 Yr Total	Future	Total
Preliminary Engineering		**3,000,000**	**2,096,363**	**0**	**0**	**0**	**2,096,363**	**0**	**5,096,363**
Preliminary Engineering (15)	STPF	1,281,600	0	0	0	0	0	0	1,281,600
Preliminary Engineering (15)	RF	218,400	0	0	0	0	0	0	218,400
Preliminary Engineering (15)	RF	0	1,000,000	0	0	0	1,000,000	0	1,000,000
Preliminary Engineering (15)	HIBP	0	854,400	0	0	0	854,400	0	854,400
Preliminary Engineering (15)	RF	0	145,600	0	0	0	145,600	0	145,600
Preliminary Engineering (15)	L089	1,500,000	0	0	0	0	0	0	1,500,000
Preliminary Engineering (15)	RF (AC)	0	96,363	0	0	0	96,363	0	96,363
Preliminary Engineering (15)	RF (ACC)	0	0	0	0	0	0	0	0
	Totals	**3,000,000**	**2,096,363**	**0**	**0**	**0**	**2,096,363**	**0**	**5,096,363**

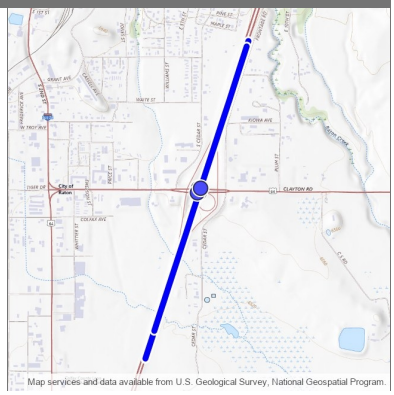

Description: "Series 2021A Bond Project bridge demolition and re-construction, interchange reconfiguration, roadway reconstruction bridge 6108, 6109 over I-25 Eastbound and Westbound Lanes, permanent signage, new retaining walls, drainage improvements, guardrail, realignment of ramps to I-25, streetlighting, traffic signalization, ITS fiber optic conduit, aesthetic improvements, and replacement of game fence as needed on I-25 MP 451 - 452.1"

Design Engineer: Jeanne Wolfenbarger
Primary Project Type: Programmatic
Total Project Length: 1.100
Project Program: District 4
Lead Agency: NMDOT
Status: Active
Activity: Highway
Local ID:
Production Date: 2/23/2026
Letting Date: 4/17/2026

Location Type	Location Name	Route ID	Begin Milepost	End Milepost	District	County	MPO/RPO	Urbanized Area	House District	Senate District	NHS
Bridge Point	6108	I25P	451.582	451.582	District 4	Colfax	North East RTPO	Small Urban	67		Is on the NHS
Bridge Point	6109	US64P	349.291	349.291	District 4	Colfax	North East RTPO	Small Urban	8		Off NHS
Route Segment	I25P	I25P	451.000	452.100	District 4	Colfax	North East RTPO	Small Urban	67		Is on the NHS

Work Phase	Fund Source	Prior	2024	2025	2026	2027	4 Yr Total	Future	Total
Preliminary Engineering		**0**	**0**	**2,161,157**	**0**	**0**	**2,161,157**	**0**	**2,161,157**
Preliminary Engineering (15)	STPF	0	0	369,269	0	0	369,269	0	369,269
Preliminary Engineering (15)	RF	0	0	62,928	0	0	62,928	0	62,928
Preliminary Engineering (15)	HIBP	0	0	854,400	0	0	854,400	0	854,400
Preliminary Engineering (15)	RF	0	0	145,600	0	0	145,600	0	145,600
Preliminary Engineering (15)	RF	0	0	728,960	0	0	728,960	0	728,960
Other		**24,201,133**	**0**	**0**	**0**	**0**	**0**	**0**	**24,201,133**
Debt Service (45)	NHPP (AC)	20,677,448	0	0	0	0	0	0	20,677,448
Debt Service (45)	RF	3,523,685	0	0	0	0	0	0	3,523,685
Debt Service (45)	NHPP (ACC)	0	0	0	0	0	0	0	0
Debt Service (45)	NHPP (ACC)	0	0	0	0	0	0	0	0
Debt Service (45)	NHPP (ACC)	0	0	0	0	0	0	0	0
Debt Service (45)	NHPP (ACC)	0	0	0	0	0	0	0	0
Construction		**0**	**0**	**0**	**31,289,608**	**0**	**31,289,608**	**0**	**31,289,608**
Road - Interchange/ Intersection (4)	BP	0	0	0	24,201,133	0	24,201,133	0	24,201,133
Road - Interchange/ Intersection (4)	STBGUC	0	0	0	1,801,672	0	1,801,672	0	1,801,672
Road - Interchange/ Intersection (4)	RF	0	0	0	307,027	0	307,027	0	307,027
Road - Interchange/ Intersection (4)	NHPP	0	0	0	863,047	0	863,047	0	863,047
Road - Interchange/ Intersection (4)	RF	0	0	0	147,074	0	147,074	0	147,074
Road - Interchange/ Intersection (4)	NHPP (ACC)	0	0	0	0	0	0	0	0
Road - Interchange/ Intersection (4)	RF	0	0	0	0	0	0	0	0
Road - Interchange/ Intersection (4)	NHPP (AC)	0	0	0	763,502	0	763,502	0	763,502
Road - Interchange/ Intersection (4)	RF	0	0	0	130,110	0	130,110	0	130,110
Road - Interchange/ Intersection (4)	STBGUC (ACC)	0	0	0	0	0	0	0	0

Road - Interchange/ Intersection (4)	RF	0	0	0	0	0	0	0	0
Road - Interchange/ Intersection (4)	STBGUC (AC)	0	0	0	1,801,672	0	1,801,672	0	1,801,672
Road - Interchange/ Intersection (4)	RF	0	0	0	307,027	0	307,027	0	307,027
Road - Interchange/ Intersection (4)	NHPP	0	0	0	826,499	0	826,499	0	826,499
Road - Interchange/ Intersection (4)	RF	0	0	0	140,845	0	140,845	0	140,845
Construction Engineering		**0**	**0**	**0**	**267,386**	**0**	**267,386**	**0**	**267,386**
Construction Engineering (17)	STPF	0	0	0	228,455	0	228,455	0	228,455
Construction Engineering (17)	RF	0	0	0	38,931	0	38,931	0	38,931
	Totals	**24,201,133**	**0**	**2,161,157**	**31,556,994**	**0**	**33,718,151**	**0**	**57,919,284**

Description: Design for Bridge Replacement, on E. 10th Street bridge 8971
Demo ID: NM125"

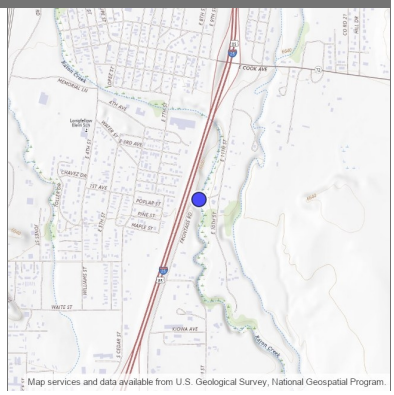

Design Engineer: Katrina A Quintana
Primary Project Type: Bridge
Total Project Length: .000
Project Program: District 4
Lead Agency: City of Raton
Status: Active
Activity: Highway
Local ID:
Production Date:
Letting Date:

Location Type	Location Name	Route ID	Begin Milepoint	End Milepoint	District	County	MPO/RPO	Urbanized Area	House District	Senate District	NHS
Bridge Point	8971	LOC178021P	0.676	0.676	District 4	Colfax	North East RTPO	Small Urban	8		Off NHS

Work Phase	Fund Source	Prior	2024	2025	2026	2027	4 Yr Total	Future	Total
Preliminary Engineering		**0**	**0**	**0**	**280,899**	**0**	**280,899**	**0**	**280,899**
Preliminary Engineering (15)	FDS_24	0	0	0	240,000	0	240,000	0	240,000
Preliminary Engineering (15)	LGF	0	0	0	40,899	0	40,899	0	40,899
	Totals	**0**	**0**	**0**	**280,899**	**0**	**280,899**	**0**	**280,899**

"Railroad Crossing 013602D on NM-555 (York Canyon Road) near Raton, Colfax County" (4102220)

2024 - 2029 (A)

District 4

APPROVED

Description: Upgrade active warning devices and add gate arms

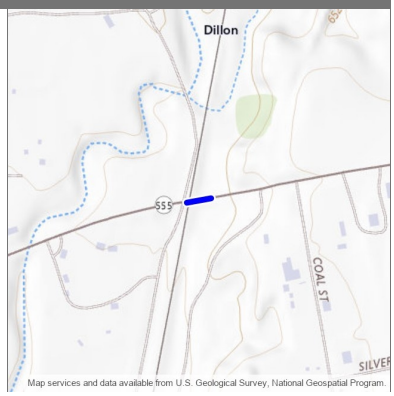

Design Engineer: Transit
Primary Project Type:
Total Project Length: .032
Project Program: District 4
Lead Agency: Transit / Rail Division
Status: Active
Activity: Rail
Local ID:
Production Date:
Letting Date:

Location Type	Location Name	Route ID	Begin Milepost	End Milepost	District	County	MPO/RPO	Urbanized Area	House District	Senate District	NHS
Route Segment	NM555P	NM555P	1.107	1.139		Colfax	North East RTPO	Rural	67		Off NHS

Work Phase	Fund Source	Prior	2024	2025	2026	2027	4 Yr Total	Future	Total
Other		**0**	**0**	**660,179**	**0**	**0**	**660,179**	**0**	**660,179**
Rail/Highway Crossing (22)	RRS	0	0	594,161	0	0	594,161	0	594,161
Rail/Highway Crossing (22)	RF	0	0	66,018	0	0	66,018	0	66,018
	Totals	**0**	**0**	**660,179**	**0**	**0**	**660,179**	**0**	**660,179**

Description: Phase IA Alignment and Capacity Study on US56 from MP 0 - 8.2

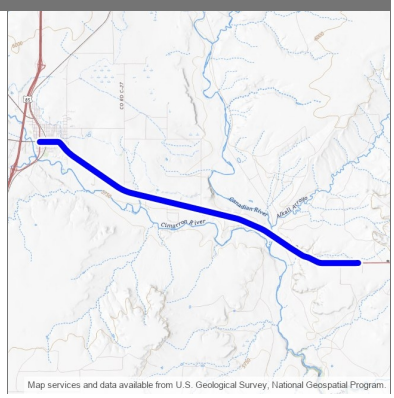

Design Engineer: Dana Garcia
Primary Project Type: Non-Construction
Total Project Length: 8.200
Project Program: District 4
Lead Agency: NMDOT
Status: Active
Activity: Highway
Local ID:
Production Date:
Letting Date:

Location Type	Location Name	Route ID	Begin Milepost	End Milepost	District	County	MPO/RPO	Urbanized Area	House District	Senate District	NHS
Route Segment	US56P	US56P	0.000	8.200	District 4	Colfax	North East RTPO	Rural			Off NHS

Work Phase	Fund Source	Prior	2024	2025	2026	2027	4 Yr Total	Future	Total
Preliminary Engineering		**0**	**0**	**0**	**0**	**1,500,000**	**1,500,000**	**0**	**1,500,000**
Preliminary Engineering (15)	STPF	0	0	0	0	1,281,600	1,281,600	0	1,281,600
Preliminary Engineering (15)	RF	0	0	0	0	218,400	218,400	0	218,400
	Totals	**0**	**0**	**0**	**0**	**1,500,000**	**1,500,000**	**0**	**1,500,000**

Description: 2004 DEBT SERVICE

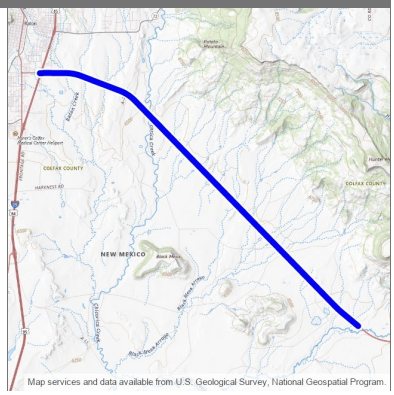

Design Engineer: Nmdot
Primary Project Type:
Total Project Length: 10.736
Project Program:
Lead Agency: NMDOT
Status: Active
Activity: Highway
Local ID:
Production Date:
Letting Date:

Location Type	Location Name	Route ID	Begin Milepost	End Milepost	District	County	MPO/RPO	Urbanized Area	House District	Senate District	NHS
Route Segment	US64P	US64P	349.266	360.002		Colfax	North East RTPO	Rural, Small Urban	8		Is on the NHS, Off NHS

Work Phase	Fund Source	Prior	2024	2025	2026	2027	4 Yr Total	Future	Total
Other		**418,589**	**0**	**0**	**0**	**0**	**0**	**0**	**418,589**
Debt Service (45)	RF	418,589	0	0	0	0	0	0	418,589
Debt Service (45)	NHPP (ACC)	0	0	0	0	0	0	0	0
Debt Service (45)	NHPP (ACC)	0	0	0	0	0	0	0	0
Debt Service (45)	NHPP (ACC)	0	0	0	0	0	0	0	0
Debt Service (45)	RF	0	0	0	0	0	0	0	0
Debt Service (45)	NHPP (ACC)	0	0	0	0	0	0	0	0
Debt Service (45)	RF	0	0	0	0	0	0	0	0
Debt Service (45)	NHPP (ACC)	0	0	0	0	0	0	0	0
Debt Service (45)	RF	0	0	0	0	0	0	0	0
Debt Service (45)	NHPP (ACC)	0	0	0	0	0	0	0	0
Debt Service (45)	RF	0	0	0	0	0	0	0	0
Debt Service (45)	NHPP (ACC)	0	0	0	0	0	0	0	0
	Totals	**418,589**	**0**	**0**	**0**	**0**	**0**	**0**	**418,589**

Description: ROADWAY WIDENING/RECONSTRUCTION

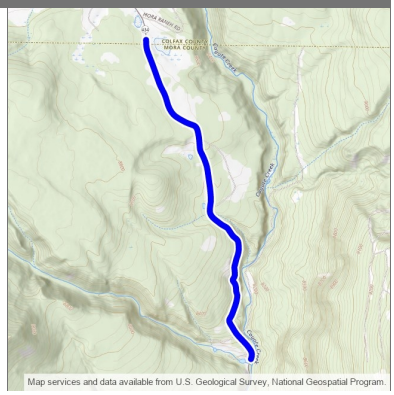

Design Engineer: Dana Garcia
Primary Project Type:
Total Project Length: 2.208
Project Program: District 4
Lead Agency: NMDOT
Status: Active
Activity: Highway
Local ID:
Production Date: 1/23/2023
Letting Date: 3/17/2023

Location Type	Location Name	Route ID	Begin Milepost	End Milepost	District	County	MPO/RPO	Urbanized Area	House District	Senate District	NHS
Route Segment	NM434P	NM434P	21.093	23.301		Colfax, Mora	North East RTPO	Rural	8		Off NHS

Work Phase	Fund Source	Prior	2024	2025	2026	2027	4 Yr Total	Future	Total
Right-of-Way		**264,000**	**0**	**0**	**0**	**0**	**0**	**0**	**264,000**
ROW Acquisition (16)	STPF (AC)	225,562	0	0	0	0	0	0	225,562
ROW Acquisition (16)	RF	38,438	0	0	0	0	0	0	38,438
ROW Acquisition (16)	STPF (ACC)	0	0	0	0	0	0	0	0
ROW Acquisition (16)	RF	0	0	0	0	0	0	0	0
Construction		**15,180,306**	**0**	**0**	**0**	**0**	**0**	**0**	**15,180,306**
Road - Reconstruction (6)	STPR	2,435,040	0	0	0	0	0	0	2,435,040
Road - Reconstruction (6)	RF	414,960	0	0	0	0	0	0	414,960
Road - Reconstruction (6)	STPF	185,213	0	0	0	0	0	0	185,213
Road - Reconstruction (6)	RF	31,563	0	0	0	0	0	0	31,563
Road - Reconstruction (6)	STPF (AC)	3,702,568	0	0	0	0	0	0	3,702,568
Road - Reconstruction (6)	RF	630,962	0	0	0	0	0	0	630,962
Road - Reconstruction (6)	STPR (AC)	6,647,232	0	0	0	0	0	0	6,647,232
Road - Reconstruction (6)	RF	1,132,768	0	0	0	0	0	0	1,132,768
Road - Reconstruction (6)	STPF (ACC)	0	0	0	0	0	0	0	0
Road - Reconstruction (6)	RF	0	0	0	0	0	0	0	0
Road - Reconstruction (6)	STPR (ACC)	0	0	0	0	0	0	0	0
Road - Reconstruction (6)	RF	0	0	0	0	0	0	0	0
Construction Engineering		**150,000**	**0**	**0**	**0**	**0**	**0**	**0**	**150,000**
Construction Engineering (17)	STPF	128,160	0	0	0	0	0	0	128,160
Construction Engineering (17)	RF	21,840	0	0	0	0	0	0	21,840
	Totals	**15,594,306**	**0**	**0**	**0**	**0**	**0**	**0**	**15,594,306**

Description: Series 2021A Bond Project Roadway Rehabilitation

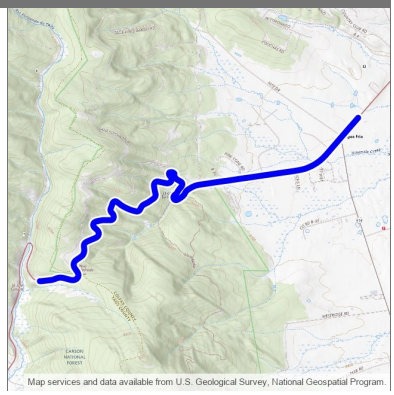

Design Engineer: Gabriel Lucero
Primary Project Type:
Total Project Length: 3.904
Project Program: District 4
Lead Agency: NMDOT
Status: Active
Activity: Highway
Local ID:
Production Date: 10/24/2022
Letting Date: 12/16/2022

Location Type	Location Name	Route ID	Begin Milepost	End Milepost	District	County	MPO/RPO	Urbanized Area	House District	Senate District	NHS
Route Segment	US64P	US64P	272.214	276.118		Colfax, Taos	North East RTPO, Northern Pueblos RTPO	Rural	8		Off NHS

Work Phase	Fund Source	Prior	2024	2025	2026	2027	4 Yr Total	Future	Total
Construction		**38,494,429**	**0**	**0**	**0**	**0**	**0**	**0**	**38,494,429**
Road - Minor Rehabilitation (6)	HB2_21_ZF1 201	1,870,000	0	0	0	0	0	0	1,870,000
Road - Minor Rehabilitation (6)	STPR	3,305,674	0	0	0	0	0	0	3,305,674
Road - Minor Rehabilitation (6)	RF	563,326	0	0	0	0	0	0	563,326
Road - Minor Rehabilitation (6)	BP	14,981,761	0	0	0	0	0	0	14,981,761
Road - Minor Rehabilitation (6)	STPF	2,385,405	0	0	0	0	0	0	2,385,405
Road - Minor Rehabilitation (6)	RF	406,502	0	0	0	0	0	0	406,502
Road - Minor Rehabilitation (6)	STPF (AC)	12,800,417	0	0	0	0	0	0	12,800,417
Road - Minor Rehabilitation (6)	RF	2,181,344	0	0	0	0	0	0	2,181,344
Road - Minor Rehabilitation (6)	STPF (ACC)	0	0	0	0	0	0	0	0
Road - Minor Rehabilitation (6)	NHPP (ACC)	0	0	0	0	0	0	0	0
Road - Minor Rehabilitation (6)	NHPP (ACC)	0	0	0	0	0	0	0	0
Road - Minor Rehabilitation (6)	NHPP (ACC)	0	0	0	0	0	0	0	0
Construction Engineering		**130,000**	**0**	**0**	**0**	**0**	**0**	**0**	**130,000**
Construction Engineering (17)	HB2_21_ZF1 201	130,000	0	0	0	0	0	0	130,000
	Totals	**38,624,429**	**0**	**0**	**0**	**0**	**0**	**0**	**38,624,429**

Description: Pavement Rehabilitation US 56 MP 30 - 35

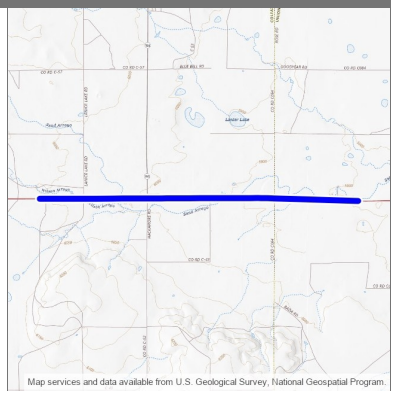

Design Engineer: Anthony Cabrera
Primary Project Type: Pavement
Total Project Length: 5.000
Project Program: District 4
Lead Agency: NMDOT
Status: Active
Activity: Highway
Local ID:
Production Date: 2/25/2030
Letting Date: 4/19/2030

Location Type	Location Name	Route ID	Begin Milepost	End Milepost	District	County	MPO/RPO	Urbanized Area	House District	Senate District	NHS
Route Segment	US56P	US56P	30.000	35.000	District 4	Colfax, Union	North East RTPO	Rural	7, 8		Off NHS

Work Phase	Fund Source	Prior	2024	2025	2026	2027	4 Yr Total	Future	Total
Construction		**0**	**0**	**0**	**0**	**0**	**0**	**5,000,000**	**5,000,000**
Road - Minor Rehabilitation (6)	STPF	0	0	0	0	0	0	2,136,000	2,136,000
Road - Minor Rehabilitation (6)	RF	0	0	0	0	0	0	364,000	364,000
Road - Minor Rehabilitation (6)	STPR	0	0	0	0	0	0	2,136,000	2,136,000
Road - Minor Rehabilitation (6)	RF	0	0	0	0	0	0	364,000	364,000
	Totals	**0**	**0**	**0**	**0**	**0**	**0**	**5,000,000**	**5,000,000**

Ports-to-Plains/ US64/US87/I-27 Interstate Corridor Planning from TX State line to I-25/Raton US 64 MP 349 - 429.75 an US87 MP 0 - 9.75 (4102180)

2024 - 2029 (A)

District 4

APPROVED

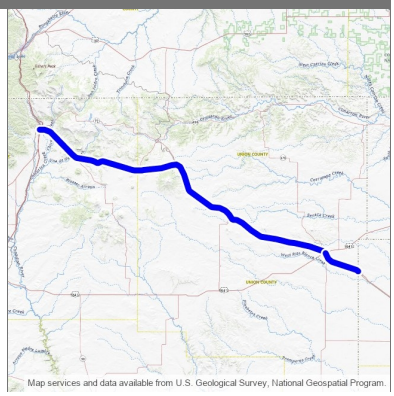

Description: Demo ID NM124 Study for potential new interstate from Raton to NM/TX Stateline on US 64 MP 349 - 429.75 an US87 MP 0 - 9.75, Including interchange study at US 64/I-25

Design Engineer: Zackariah Mondragon
Primary Project Type: Non-Construction
Total Project Length: 90.915
Project Program: District 4
Lead Agency: NMDOT
Status: Active
Activity: Highway
Local ID:
Production Date:
Letting Date:

Location Type	Location Name	Route ID	Begin Milepost	End Milepost	District	County	MPO/RPO	Urbanized Area	House District	Senate District	NHS
Route Segment	US64P	US64P	349.000	430.530	District 4	Colfax, Union	North East RTPO	Rural, Small Urban	7, 8		Is on the NHS, Off NHS
Route Segment	US87P	US87P	0.000	9.385	District 4	Union	North East RTPO	Rural	7		Is on the NHS

Work Phase	Fund Source	Prior	2024	2025	2026	2027	4 Yr Total	Future	Total
Preliminary Engineering		**0**	**0**	**0**	**3,544,493**	**1,872,659**	**5,417,152**	**0**	**5,417,152**
Preliminary Engineering (15)	FDS_24	0	0	0	1,600,000	0	1,600,000	0	1,600,000
Preliminary Engineering (15)	RF	0	0	0	272,659	0	272,659	0	272,659
Preliminary Engineering (15)	FDS_26	0	0	0	0	1,600,000	1,600,000	0	1,600,000
Preliminary Engineering (15)	RF	0	0	0	0	272,659	272,659	0	272,659
Preliminary Engineering (15)	STPF	0	0	0	1,428,415	0	1,428,415	0	1,428,415
Preliminary Engineering (15)	RF	0	0	0	243,419	0	243,419	0	243,419
	Totals	**0**	**0**	**0**	**3,544,493**	**1,872,659**	**5,417,152**	**0**	**5,417,152**

Description: 2004 DEBT SERVICE

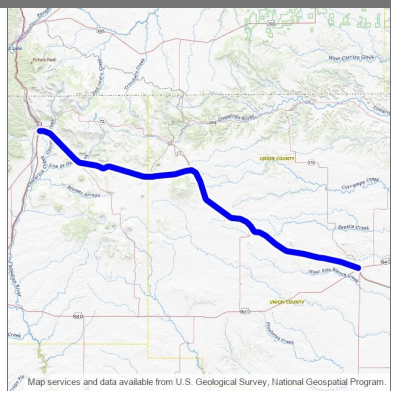

Design Engineer: Nmdot
Primary Project Type:
Total Project Length: 80.785
Project Program:
Lead Agency: NMDOT
Status: Active
Activity: Highway
Local ID:
Production Date:
Letting Date:

Location Type	Location Name	Route ID	Begin Milepost	End Milepost	District	County	MPO/RPO	Urbanized Area	House District	Senate District	NHS
Route Segment	US64P	US64P	349.322	430.107		Colfax, Union	North East RTPO	Rural, Small Urban	7, 8		Is on the NHS

Work Phase	Fund Source	Prior	2024	2025	2026	2027	4 Yr Total	Future	Total
Other		**53,452**	**0**	**0**	**0**	**0**	**0**	**0**	**53,452**
Debt Service (45)	RF	53,452	0	0	0	0	0	0	53,452
Debt Service (45)	NHPP (ACC)	0	0	0	0	0	0	0	0
Debt Service (45)	NHPP (ACC)	0	0	0	0	0	0	0	0
Debt Service (45)	NHPP (ACC)	0	0	0	0	0	0	0	0
Debt Service (45)	RF	0	0	0	0	0	0	0	0
Debt Service (45)	NHPP (ACC)	0	0	0	0	0	0	0	0
Debt Service (45)	RF	0	0	0	0	0	0	0	0
Debt Service (45)	NHPP (ACC)	0	0	0	0	0	0	0	0
Debt Service (45)	RF	0	0	0	0	0	0	0	0
Debt Service (45)	NHPP (ACC)	0	0	0	0	0	0	0	0
Debt Service (45)	NHPP (ACC)	0	0	0	0	0	0	0	0
Debt Service (45)	RF	0	0	0	0	0	0	0	0
	Totals	**53,452**	**0**	**0**	**0**	**0**	**0**	**0**	**53,452**

Downtown Texico Reconstruction US 60 MP 396.8 - 397.6 (2100291)

District 2

2024 - 2029 (A)

APPROVED

Description: Roadway Reconstruction, Sidewalk & ADA Improvements US 60 MP 396.8 - 397.6

Design Engineer: Kaitlin Ellison
Primary Project Type: Pavement
Total Project Length: .718
Project Program: District 2
Lead Agency: NMDOT
Status: Active
Activity: Highway
Local ID:
Production Date: 1/24/2028
Letting Date: 3/17/2028

Location Type	Location Name	Route ID	Begin Milepost	End Milepost	District	County	MPO/RPO	Urbanized Area	House District	Senate District	NHS
Route Segment	US60P	US60P	396.800	397.518	District 2	Curry	South East RTPO	Rural	7		Is on the NHS

Work Phase	Fund Source	Prior	2024	2025	2026	2027	4 Yr Total	Future	Total
Construction		**0**	**0**	**0**	**0**	**0**	**0**	**91,326,735**	**91,326,735**
Road - Reconstruction (6)	RCEG	0	0	0	0	0	0	73,061,388	73,061,388
Road - Reconstruction (6)	RF	0	0	0	0	0	0	10,000,000	10,000,000
Road - Reconstruction (6)	TXDOT	0	0	0	0	0	0	5,665,347	5,665,347
Road - Reconstruction (6)	OPPP	0	0	0	0	0	0	2,600,000	2,600,000
	Totals	**0**	**0**	**0**	**0**	**0**	**0**	**91,326,735**	**91,326,735**

Description: Roadway reconstruction, drainage & intersection improvements, traffic signals, roadway lighting, water and sewer line reconstruction on US 60 MP 386.3 - 388.1

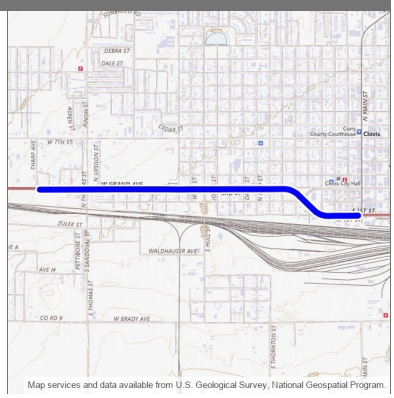

Design Engineer: Kaitlin Ellison
Primary Project Type: Pavement
Total Project Length: 1.800
Project Program: District 2
Lead Agency: NMDOT
Status: Active
Activity: Highway
Local ID:
Production Date: 5/25/2026
Letting Date: 7/24/2026

Location Type	Location Name	Route ID	Begin Milepost	End Milepost	District	County	MPO/RPO	Urbanized Area	House District	Senate District	NHS
Route Segment	US60P	US60P	386.300	388.100	District 2	Curry	South East RTPO	Small Urban	63		Is on the NHS

Work Phase	Fund Source	Prior	2024	2025	2026	2027	4 Yr Total	Future	Total
Preliminary Engineering		**0**	**0**	**376,145**	**0**	**0**	**376,145**	**0**	**376,145**
Preliminary Engineering (15)	STBGUC	0	0	321,378	0	0	321,378	0	321,378
Preliminary Engineering (15)	RF	0	0	54,767	0	0	54,767	0	54,767
Utility		**0**	**0**	**0**	**3,279,655**	**0**	**3,279,655**	**0**	**3,279,655**
Utilities (43)	STBGUC	0	0	0	42,720	0	42,720	0	42,720
Utilities (43)	RF	0	0	0	7,280	0	7,280	0	7,280
Utilities (43)	LOCC	0	0	0	2,039,655	0	2,039,655	0	2,039,655
Utilities (43)	LOCC	0	0	0	1,190,000	0	1,190,000	0	1,190,000
Construction		**0**	**0**	**0**	**45,344,089**	**0**	**45,344,089**	**0**	**45,344,089**
Road - Reconstruction (6)	NHPP	0	0	0	10,142,198	0	10,142,198	0	10,142,198
Road - Reconstruction (6)	RF	0	0	0	1,728,352	0	1,728,352	0	1,728,352
Road - Reconstruction (6)	NHPP (AC)	0	0	0	18,275,056	0	18,275,056	0	18,275,056
Road - Reconstruction (6)	RF	0	0	0	3,114,289	0	3,114,289	0	3,114,289
Road - Reconstruction (6)	STBGUC (ACC)	0	0	0	0	0	0	0	0
Road - Reconstruction (6)	RF	0	0	0	0	0	0	0	0
Road - Reconstruction (6)	NHPP (ACC)	0	0	0	0	0	0	0	0
Road - Reconstruction (6)	RF	0	0	0	0	0	0	0	0
Road - Reconstruction (6)	STBGUC (AC)	0	0	0	4,065,426	0	4,065,426	0	4,065,426
Road - Reconstruction (6)	RF	0	0	0	692,797	0	692,797	0	692,797
Road - Reconstruction (6)	STBGUC	0	0	0	6,259,310	0	6,259,310	0	6,259,310
Road - Reconstruction (6)	RF	0	0	0	1,066,661	0	1,066,661	0	1,066,661
Construction Engineering		**0**	**0**	**101,468**	**0**	**0**	**101,468**	**0**	**101,468**
Construction Engineering (17)	STBGUC	0	0	86,694	0	0	86,694	0	86,694
Construction Engineering (17)	RF	0	0	14,774	0	0	14,774	0	14,774
	Totals	**0**	**0**	**477,613**	**48,623,744**	**0**	**49,101,357**	**0**	**49,101,357**

Liebelt Channel Trail from Bob Spencer Park to Greene Acres Park (2104810)

2024 - 2029 (A)

District 2

APPROVED

Description: New Multi-use Trail along Liebelt Channel, from Bob Spencer Park to Greene Acres Park Appox. 5 Miles

Design Engineer: Judith Gallardo
Primary Project Type: Multimodal
Total Project Length: .000
Project Program: District 2
Lead Agency: City of Clovis
Status: Active
Activity: Highway
Local ID:
Production Date:
Letting Date:

Location Type	Location Name	Route ID	Begin Milepoint	End Milepoint	District	County	MPO/RPO	Urbanized Area	House District	Senate District	NHS
New Polygon	Liebelt Channel Trail	N/A				Curry	South East RTPO	Clovis, NM	63, 64	7	Off NHS

Work Phase	Fund Source	Prior	2024	2025	2026	2027	4 Yr Total	Future	Total
Preliminary Engineering		**0**	**300,000**	**0**	**117,656**	**0**	**417,656**	**0**	**417,656**
Preliminary Engineering (15)	RTP	0	256,320	0	0	0	256,320	0	256,320
Preliminary Engineering (15)	LGF	0	43,680	0	0	0	43,680	0	43,680
Preliminary Engineering (15)	TAPF	0	0	0	100,525	0	100,525	0	100,525
Preliminary Engineering (15)	LGF	0	0	0	17,131	0	17,131	0	17,131
Other		**0**	**0**	**0**	**0**	**2,686,500**	**2,686,500**	**0**	**2,686,500**
Bicycle and Pedestrian (28)	TAPF	0	0	0	0	2,295,346	2,295,346	0	2,295,346
Bicycle and Pedestrian (28)	LGF	0	0	0	0	391,154	391,154	0	391,154
Construction Engineering		**0**	**0**	**0**	**0**	**313,500**	**313,500**	**0**	**313,500**
Construction Engineering (17)	TAPF	0	0	0	0	267,854	267,854	0	267,854
Construction Engineering (17)	LGF	0	0	0	0	45,646	45,646	0	45,646
	Totals	**0**	**300,000**	**0**	**117,656**	**3,000,000**	**3,417,656**	**0**	**3,417,656**

Description: Address erosion of ditch on the west and east side of NM 77 MP 8.5 - 10.5

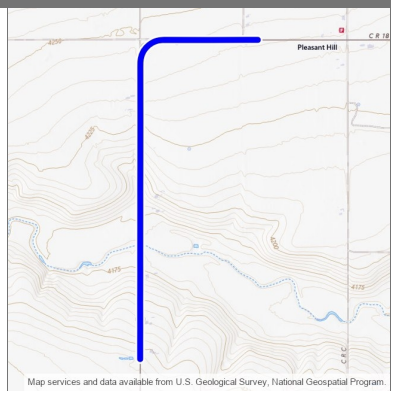

Design Engineer: Sherri Holliefield
Primary Project Type: Pavement
Total Project Length: 2.000
Project Program: District 2
Lead Agency: NMDOT
Status: Active
Activity: Highway
Local ID:
Production Date: 6/26/2028
Letting Date: 8/18/2028

Location Type	Location Name	Route ID	Begin Milepost	End Milepost	District	County	MPO/RPO	Urbanized Area	House District	Senate District	NHS
Route Segment	NM77P	NM77P	8.500	10.500	District 2	Curry	South East RTPO	Rural	7		Off NHS

Work Phase	Fund Source	Prior	2024	2025	2026	2027	4 Yr Total	Future	Total
Construction		**0**	**0**	**0**	**0**	**0**	**0**	**8,000,000**	**8,000,000**
Road - Other Improvement (4)	STPF	0	0	0	0	0	0	6,835,200	6,835,200
Road - Other Improvement (4)	RF	0	0	0	0	0	0	1,164,800	1,164,800
	Totals	**0**	**0**	**0**	**0**	**0**	**0**	**8,000,000**	**8,000,000**

Liebelt Channel Multi-Use Trail from Hillcrest Park from Bob Spencer Park (2105120)

District 2

2024 - 2029 (A)

APPROVED

Description: Construction of a multiuse trail along Liebelt Channel, along with continuous bike and pedestrian facilities that extend from the end of the multiuse trail to Hillcrest Park from Bob Spencer Park

Design Engineer: Judith Gallardo
Primary Project Type: Multimodal
Total Project Length: .000
Project Program: District 2
Lead Agency: City of Clovis
Status: Active
Activity: Bicycle & Pedestrian
Local ID:
Production Date:
Letting Date:

Location Type	Location Name	Route ID	Begin Milepoint	End Milepoint	District	County	MPO/RPO	Urbanized Area	House District	Senate District	NHS
New Polygon	Liebelt Channel	N/A			District 2	Curry	South East RTPO	Clovis, NM			Off NHS
New Polygon	Liebelt Channel	N/A			District 2	Curry	South East RTPO	Clovis, NM	63, 64	7	Off NHS

Work Phase	Fund Source	Prior					4 Yr Total	Future	Total
Totals									

Description: 2004 DEBT SERVICE

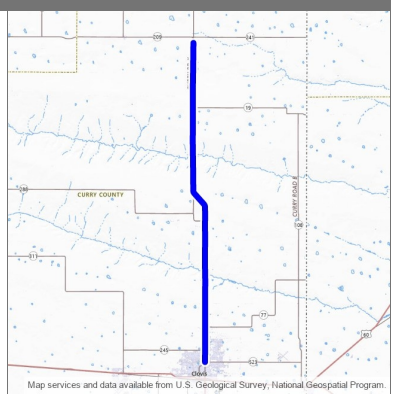

Design Engineer: Nmdot
Primary Project Type:
Total Project Length: 27.569
Project Program:
Lead Agency: NMDOT
Status: Active
Activity: Highway
Local ID:
Production Date:
Letting Date:

Location Type	Location Name	Route ID	Begin Milepost	End Milepost	District	County	MPO/RPO	Urbanized Area	House District	Senate District	NHS
Route Segment	NM209P	NM209P	1.432	29.001		Curry	South East RTPO	Rural, Small Urban	7		Off NHS

Work Phase	Fund Source	Prior	2024	2025	2026	2027	4 Yr Total	Future	Total
Other		**177,462**	**0**	**0**	**0**	**0**	**0**	**0**	**177,462**
Debt Service (45)	RF	177,462	0	0	0	0	0	0	177,462
Debt Service (45)	NHPP (ACC)	0	0	0	0	0	0	0	0
Debt Service (45)	NHPP (ACC)	0	0	0	0	0	0	0	0
Debt Service (45)	NHPP (ACC)	0	0	0	0	0	0	0	0
Debt Service (45)	RF	0	0	0	0	0	0	0	0
Debt Service (45)	NHPP (ACC)	0	0	0	0	0	0	0	0
Debt Service (45)	RF	0	0	0	0	0	0	0	0
Debt Service (45)	NHPP (ACC)	0	0	0	0	0	0	0	0
Debt Service (45)	RF	0	0	0	0	0	0	0	0
Debt Service (45)	NHPP (ACC)	0	0	0	0	0	0	0	0
Debt Service (45)	RF	0	0	0	0	0	0	0	0
Debt Service (45)	NHPP (ACC)	0	0	0	0	0	0	0	0
	Totals	**177,462**	**0**	**0**	**0**	**0**	**0**	**0**	**177,462**

Description: BRIDGE PRESERVATION

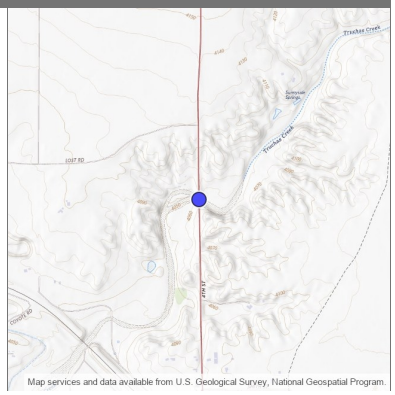

Design Engineer: Jessy Crane
Primary Project Type:
Total Project Length: .000
Project Program: District 2
Lead Agency: NMDOT
Status: Active
Activity: Highway
Local ID:
Production Date: 4/22/2024
Letting Date: 6/21/2024

Location Type	Location Name	Route ID	Begin Milepost	End Milepost	District	County	MPO/RPO	Urbanized Area	House District	Senate District	NHS
Bridge Point	6933	US84P	1.178	1.178		De Baca	South East RTPO	Rural	63		Is on the NHS

Work Phase	Fund Source	Prior	2024	2025	2026	2027	4 Yr Total	Future	Total
Construction		**0**	**2,243,225**	**0**	**0**	**0**	**2,243,225**	**0**	**2,243,225**
Bridge - Preventive Maintenance (47)	HIBP	0	1,666,080	0	0	0	1,666,080	0	1,666,080
Bridge - Preventive Maintenance (47)	RF	0	283,920	0	0	0	283,920	0	283,920
Bridge - Preventive Maintenance (47)	NHPP	0	250,531	0	0	0	250,531	0	250,531
Bridge - Preventive Maintenance (47)	RF	0	42,694	0	0	0	42,694	0	42,694
	Totals	**0**	**2,243,225**	**0**	**0**	**0**	**2,243,225**	**0**	**2,243,225**

Description: Remove and replace bridge 6046 replacement on NM 212 MP 0 - .5

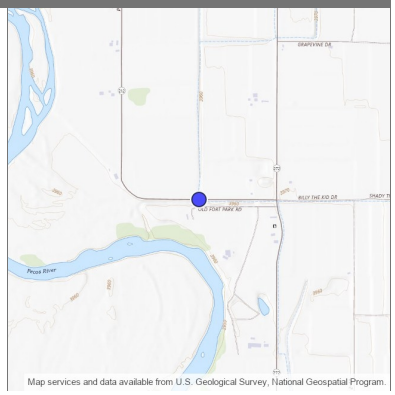

Design Engineer: Kaitlin Ellison
Primary Project Type: Bridge
Total Project Length: .000
Project Program: District 2
Lead Agency: NMDOT
Status: Active
Activity: Highway
Local ID:
Production Date: 2/22/2027
Letting Date: 4/16/2027

Location Type	Location Name	Route ID	Begin Milepost	End Milepost	District	County	MPO/RPO	Urbanized Area	House District	Senate District	NHS
Bridge Point	6046	NM212P	0.237	0.237	District 2	De Baca	South East RTPO	Rural	27		Off NHS

Work Phase	Fund Source	Prior	2024	2025	2026	2027	4 Yr Total	Future	Total
Construction		**0**	**0**	**0**	**0**	**2,700,000**	**2,700,000**	**0**	**2,700,000**
Bridge - Replace (11)	STPF	0	0	0	0	2,306,880	2,306,880	0	2,306,880
Bridge - Replace (11)	RF	0	0	0	0	393,120	393,120	0	393,120
	Totals	**0**	**0**	**0**	**0**	**2,700,000**	**2,700,000**	**0**	**2,700,000**

Sunland Park Drive/Futurity Intersection Reconstruction, PE Phase (E100520)

2024 - 2029 (A)

El Paso MPO

APPROVED

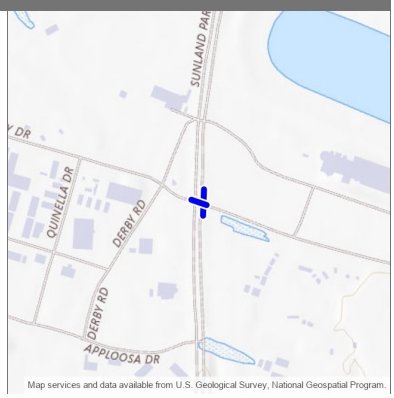

Description: Planning and design of the existing all-way stop Sunland Park Drive/Futurity intersection as a proposed 2-lane roundabout, with landscape & irrigation, lighting, and permanent signing and striping.

Design Engineer: Judith Gallardo
Primary Project Type: Traffic Circulation
Total Project Length: .000
Project Program: El Paso MPO
Lead Agency: City of Sunland Park
Status: Active
Activity: Planning & Research
Local ID: E611X-PE
Production Date:
Letting Date:

Location Type	Location Name	Route ID	Begin Milepoint	End Milepoint	District	County	MPO/RPO	Urbanized Area	House District	Senate District	NHS
New Line	Futurity Dr	N/A			District 1	De Baca	El Paso MPO	EL PASO, TX-NM			Off NHS
New Line	Sunland Park Dr	N/A			District 1	Doña Ana	El Paso MPO	El Paso, TX-NM			Off NHS

Work Phase	Fund Source	Prior	2024	2025	2026	2027	4 Yr Total	Future	Total
Preliminary Engineering		**0**	**0**	**0**	**0**	**250,000**	**250,000**	**0**	**250,000**
Preliminary Engineering (15)	FDS_26	0	0	0	0	213,600	213,600	0	213,600
Preliminary Engineering (15)	LGF	0	0	0	0	36,400	36,400	0	36,400
	Totals	**0**	**0**	**0**	**0**	**250,000**	**250,000**	**0**	**250,000**

Description: Install Electric Vehicle Infrastructure

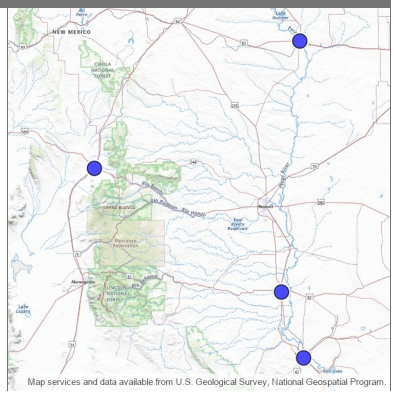

Design Engineer: Jerry Valdez
Primary Project Type: Traffic Circulation
Total Project Length: .000
Project Program: NEVI
Lead Agency: NMDOT
Status: Active
Activity: Highway
Local ID:
Production Date:
Letting Date:

Location Type	Location Name	Route ID	Begin Milepoint	End Milepoint	District	County	MPO/RPO	Urbanized Area	House District	Senate District	NHS
New Point	103 Central Ave., Carrizozo, NM	N/A			District 2	Lincoln			59	33	Off NHS
New Point	120 Esperanza Cir, Carlsbad, NM	N/A			District 2	Eddy	South East RTPO	Carlsbad, NM	54	41	Off NHS
New Point	668 W. Sumner Ave., Ft. Sumner, NM	N/A				De Baca	South East RTPO		63		Off NHS
New Point	922 S 1st Street, Artesia, NM	N/A			District 2	Eddy	South East RTPO	Artesia, NM	55	42	Off NHS

Work Phase	Fund Source	Prior	2024	2025	2026	2027	4 Yr Total	Future	Total
Other		**0**	**0**	**0**	**2,557,680**	**0**	**2,557,680**	**0**	**2,557,680**
Electric Vehicle & Charging Infrastructure (63)	HIEV-24	0	0	0	2,046,144	0	2,046,144	0	2,046,144
Electric Vehicle & Charging Infrastructure (63)	OPPP	0	0	0	511,536	0	511,536	0	511,536
	Totals	**0**	**0**	**0**	**2,557,680**	**0**	**2,557,680**	**0**	**2,557,680**

Description: 2004 DEBT SERVICE

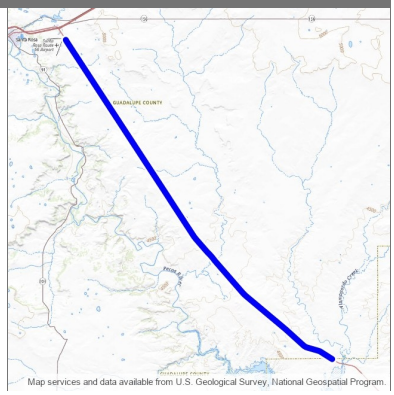

Design Engineer: Nmdot
Primary Project Type:
Total Project Length: 22.528
Project Program:
Lead Agency: NMDOT
Status: Active
Activity: Highway
Local ID:
Production Date:
Letting Date:

Location Type	Location Name	Route ID	Begin Milepost	End Milepost	District	County	MPO/RPO	Urbanized Area	House District	Senate District	NHS
Route Segment	US84P	US84P	18.471	40.999		De Baca, Guadalupe	North East RTPO, South East RTPO	Rural	63		Is on the NHS

Work Phase	Fund Source	Prior	2024	2025	2026	2027	4 Yr Total	Future	Total
Other		**260,492**	**0**	**0**	**0**	**0**	**0**	**0**	**260,492**
Debt Service (45)	RF	260,492	0	0	0	0	0	0	260,492
Debt Service (45)	NHPP (ACC)	0	0	0	0	0	0	0	0
Debt Service (45)	NHPP (ACC)	0	0	0	0	0	0	0	0
Debt Service (45)	RF	0	0	0	0	0	0	0	0
Debt Service (45)	NHPP (ACC)	0	0	0	0	0	0	0	0
Debt Service (45)	RF	0	0	0	0	0	0	0	0
Debt Service (45)	NHPP (ACC)	0	0	0	0	0	0	0	0
Debt Service (45)	RF	0	0	0	0	0	0	0	0
Debt Service (45)	NHPP (ACC)	0	0	0	0	0	0	0	0
Debt Service (45)	RF	0	0	0	0	0	0	0	0
Debt Service (45)	NHPP (ACC)	0	0	0	0	0	0	0	0
Debt Service (45)	NHPP (ACC)	0	0	0	0	0	0	0	0
	Totals	**260,492**	**0**	**0**	**0**	**0**	**0**	**0**	**260,492**

Description: "Realignment of Off and On Ramps, Roadway and Draining Improvements on I-25 from MP 38.93 - 44.2"

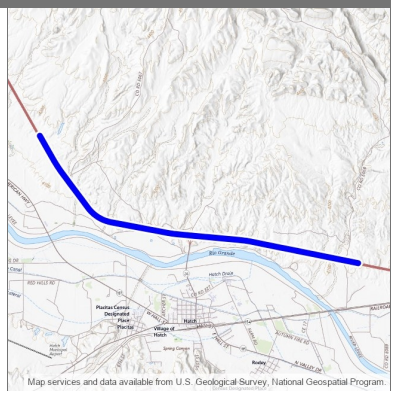

Design Engineer: Mark Salazar
Primary Project Type: Pavement
Total Project Length: 5.270
Project Program: District 1
Lead Agency: NMDOT
Status: Active
Activity: Highway
Local ID:
Production Date: 8/23/2027
Letting Date: 10/15/2027

Location Type	Location Name	Route ID	Begin Milepost	End Milepost	District	County	MPO/RPO	Urbanized Area	House District	Senate District	NHS
Route Segment	I25P	I25P	38.930	44.200	District 1	Doña Ana	South Central RTPO	Rural	36		Is on the NHS

Work Phase	Fund Source	Prior	2024	2025	2026	2027	4 Yr Total	Future	Total
Construction		**0**	**0**	**0**	**0**	**15,223,000**	**15,223,000**	**0**	**15,223,000**
Road - Interchange/ Intersection (4)	STPR	0	0	0	0	2,478,399	2,478,399	0	2,478,399
Road - Interchange/ Intersection (4)	RF	0	0	0	0	422,349	422,349	0	422,349
Road - Interchange/ Intersection (4)	SBSI	0	0	0	0	2,369,161	2,369,161	0	2,369,161
Road - Interchange/ Intersection (4)	RF	0	0	0	0	403,733	403,733	0	403,733
Road - Interchange/ Intersection (4)	NHPP (AC)	0	0	0	0	7,663,610	7,663,610	0	7,663,610
Road - Interchange/ Intersection (4)	RF	0	0	0	0	1,305,971	1,305,971	0	1,305,971
Road - Interchange/ Intersection (4)	NHPP	0	0	0	0	372,594	372,594	0	372,594
Road - Interchange/ Intersection (4)	RF	0	0	0	0	63,495	63,495	0	63,495
Road - Interchange/ Intersection (4)	STPF	0	0	0	0	122,767	122,767	0	122,767
Road - Interchange/ Intersection (4)	RF	0	0	0	0	20,921	20,921	0	20,921
Road - Interchange/ Intersection (4)	NHPP (ACC)	0	0	0	0	0	0	0	0
Road - Interchange/ Intersection (4)	RF	0	0	0	0	0	0	0	0
	Totals	**0**	**0**	**0**	**0**	**15,223,000**	**15,223,000**	**0**	**15,223,000**

Description: Series 2021A Bond Project - PAVEMENT PRESERVATION AND ROADSIDE BARRIER

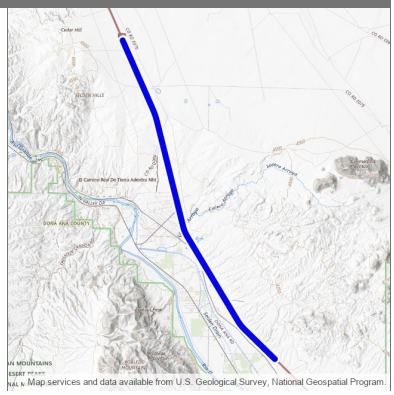

Design Engineer: AJ Romero
Primary Project Type:
Total Project Length: 20.024
Project Program: District 1
Lead Agency: NMDOT
Status: Active
Activity: Highway
Local ID:
Production Date: 9/27/2021
Letting Date: 11/19/2021

Location Type	Location Name	Route ID	Begin Milepoint	End Milepoint	District	County	MPO/RPO	Urbanized Area	House District	Senate District	NHS
Route Segment	I25M	I25M	15.037	25.059		Doña Ana	Mesilla Valley MPO, South Central RTPO	Rural	36		Is on the NHS
Route Segment	I25P	I25P	13.997	24.000		Doña Ana	Mesilla Valley MPO, South Central RTPO	Rural	36, 37		Is on the NHS

Work Phase	Fund Source	Prior	2024	2025	2026	2027	4 Yr Total	Future	Total
Construction		**27,846,445**	**0**	**0**	**0**	**0**	**0**	**0**	**27,846,445**
Road - Major Rehabilitation (6)	BP	13,570,538	0	0	0	0	0	0	13,570,538
Road - Major Rehabilitation (6)	NHPP (AC)	602,667	0	0	0	0	0	0	602,667
Road - Major Rehabilitation (6)	RF	102,702	0	0	0	0	0	0	102,702
Road - Major Rehabilitation (6)	NHPP (AC)	11,594,668	0	0	0	0	0	0	11,594,668
Road - Major Rehabilitation (6)	RF	1,975,870	0	0	0	0	0	0	1,975,870
Road - Major Rehabilitation (6)	NHPP (ACC)	0	0	0	0	0	0	0	0
Road - Major Rehabilitation (6)	NHPP (ACC)	0	0	0	0	0	0	0	0
Road - Major Rehabilitation (6)	NHPP (ACC)	0	0	0	0	0	0	0	0
Road - Major Rehabilitation (6)	NHPP (ACC)	0	0	0	0	0	0	0	0
Road - Major Rehabilitation (6)	NHPP (ACC)	0	0	0	0	0	0	0	0
Road - Major Rehabilitation (6)	RF	0	0	0	0	0	0	0	0
	Totals	**27,846,445**	**0**	**0**	**0**	**0**	**0**	**0**	**27,846,445**

Description: MILL AND INLAY OF DRIVING LANES AND SHOULDERS, UPGRADES TO ROADSIDE BARRIERS I10 MP 115.8 - 127

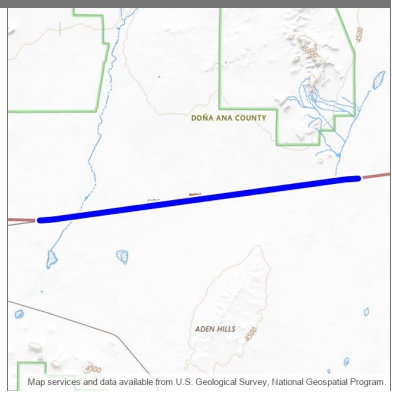

Design Engineer: Gamaliel Zepeda
Primary Project Type: Pavement
Total Project Length: 11.200
Project Program: District 1
Lead Agency: NMDOT
Status: Active
Activity: Highway
Local ID:
Production Date: 1/22/2029
Letting Date: 3/16/2029

Location Type	Location Name	Route ID	Begin Milepost	End Milepost	District	County	MPO/RPO	Urbanized Area	House District	Senate District	NHS
Route Segment	I10P	I10P	115.800	127.000	District 1	Doña Ana	South Central RTPO	Rural	39		Is on the NHS

Work Phase	Fund Source	Prior	2024	2025	2026	2027	4 Yr Total	Future	Total
Construction		**0**	**0**	**0**	**0**	**0**	**0**	**24,000,000**	**24,000,000**
Road - Major Rehabilitation (6)	NHPP	0	0	0	0	0	0	20,505,600	20,505,600
Road - Major Rehabilitation (6)	RF	0	0	0	0	0	0	3,494,400	3,494,400
	Totals	**0**	**0**	**0**	**0**	**0**	**0**	**24,000,000**	**24,000,000**

Pavement Rehabilitation on I25 MP 41 - 50 (1102150)

District 1

2024 - 2029 (A)

APPROVED

Description: MILL AND INLAY OF DRIVING LANES AND SHOULDERS, UPGRADES TO ROADSIDE BARRIERS I25 MP 41 - 50

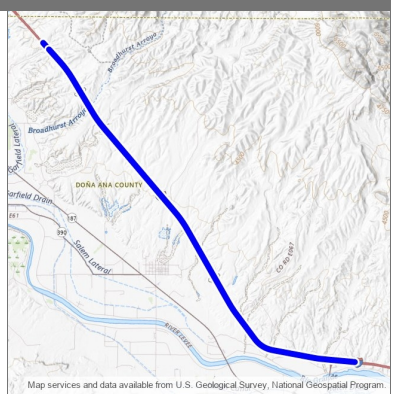

Design Engineer: Andreas Linnan
Primary Project Type: Pavement
Total Project Length: 9.000
Project Program: District 1
Lead Agency: NMDOT
Status: Active
Activity: Highway
Local ID:
Production Date: 3/26/2029
Letting Date: 5/18/2029

Location Type	Location Name	Route ID	Begin Milepost	End Milepost	District	County	MPO/RPO	Urbanized Area	House District	Senate District	NHS
Route Segment	I25P	I25P	41.000	50.000	District 1	Doña Ana	South Central RTPO	Rural	36		Is on the NHS

Work Phase	Fund Source	Prior	2024	2025	2026	2027	4 Yr Total	Future	Total
Construction		**0**	**0**	**0**	**0**	**0**	**0**	**18,000,000**	**18,000,000**
Road - Major Rehabilitation (6)	NHPP	0	0	0	0	0	0	15,379,200	15,379,200
Road - Major Rehabilitation (6)	RF	0	0	0	0	0	0	2,620,800	2,620,800
	Totals	**0**	**0**	**0**	**0**	**0**	**0**	**18,000,000**	**18,000,000**

Description: Pavement Rehabilitation of mainline and ramps, upgrades to roadside barriers and permanent striping on I-25 from MP 23.8 - 34.5

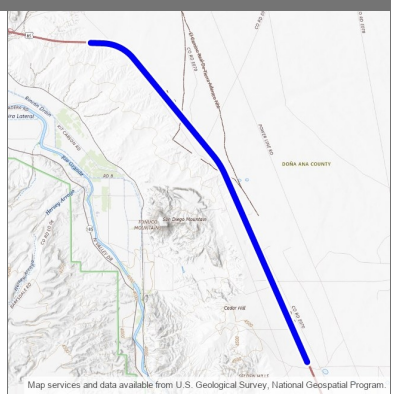

Design Engineer: Andreas Linnan
Primary Project Type: Pavement
Total Project Length: 10.700
Project Program: District 1
Lead Agency: NMDOT
Status: Active
Activity: Highway
Local ID:
Production Date: 8/24/2026
Letting Date: 11/20/2026

Location Type	Location Name	Route ID	Begin Milepoint	End Milepoint	District	County	MPO/RPO	Urbanized Area	House District	Senate District	NHS
Route Segment	I25M	I25M	23.800	34.500	District 1	Doña Ana	South Central RTPO	Rural	36		Is on the NHS

Work Phase	Fund Source	Prior	2024	2025	2026	2027	4 Yr Total	Future	Total
Construction		**0**	**0**	**0**	**20,108,232**	**0**	**20,108,232**	**0**	**20,108,232**
Road - Major Rehabilitation (6)	NHPP	0	0	0	7,180,473	0	7,180,473	0	7,180,473
Road - Major Rehabilitation (6)	RF	0	0	0	1,223,639	0	1,223,639	0	1,223,639
Road - Major Rehabilitation (6)	STPF	0	0	0	10,000,000	0	10,000,000	0	10,000,000
Road - Major Rehabilitation (6)	RF	0	0	0	1,704,120	0	1,704,120	0	1,704,120
	Totals	**0**	**0**	**0**	**20,108,232**	**0**	**20,108,232**	**0**	**20,108,232**

Description: Mill and inlay of driving lanes and shoulders, upgrades to roadside barriers I10 MP 146 - 164.26

Design Engineer: Andreas Linnan
Primary Project Type: Pavement
Total Project Length: 73.040
Project Program: District 1
Lead Agency: NMDOT
Status: Active
Activity: Highway
Local ID:
Production Date: 9/25/2028
Letting Date: 11/17/2028

Location Type	Location Name	Route ID	Begin Milepost	End Milepost	District	County	MPO/RPO	Urbanized Area	House District	Senate District	NHS
Route Segment	I10P	I10P	146.000	164.260	District 1	Doña Ana	El Paso MPO, Mesilla Valley MPO	El Paso, TX-NM, Las Cruces, NM, Rural			Is on the NHS
Route Segment	I10P	I10P	146.000	164.260	District 1	Doña Ana	El Paso MPO, Mesilla Valley MPO	El Paso, TX-NM, Las Cruces, NM, Rural	34, 52		Is on the NHS

Work Phase	Fund Source	Prior					4 Yr Total	Future	Total
	Totals								

NM 185 Bridge 5241 Replace MP 32.2 - 33.23 (1102310)

District 1

2024 - 2029 (A)

APPROVED

Description: Structures #5241 Bridge Replacement & Roadway Improvements on NM 185 MP 32.2 - 33.23

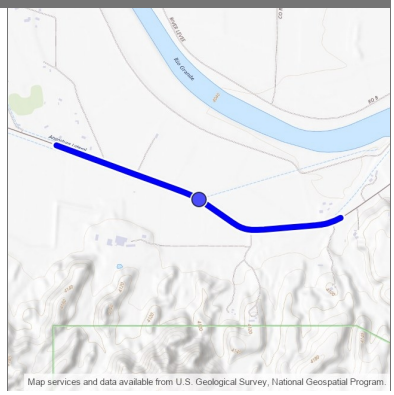

Design Engineer: Sherri Holliefield
Primary Project Type: Bridge
Total Project Length: 1.000
Project Program: District 1
Lead Agency: NMDOT
Status: Active
Activity: Highway
Local ID:
Production Date: 5/22/2028
Letting Date: 7/21/2028

Location Type	Location Name	Route ID	Begin Milepost	End Milepost	District	County	MPO/RPO	Urbanized Area	House District	Senate District	NHS
Bridge Point	5241	NM185P	32.698	32.698	District 1	Doña Ana	South Central RTPO	Rural	35		Off NHS
Route Segment	NM185P	NM185P	32.200	33.200	District 1	Doña Ana	South Central RTPO	Rural	39		Off NHS

Work Phase	Fund Source	Prior	2024	2025	2026	2027	4 Yr Total	Future	Total
Construction		**0**	**0**	**0**	**0**	**0**	**0**	**3,500,000**	**3,500,000**
Bridge - Replace (11)	STPF	0	0	0	0	0	0	2,990,400	2,990,400
Bridge - Replace (11)	RF	0	0	0	0	0	0	509,600	509,600
	Totals	**0**	**0**	**0**	**0**	**0**	**0**	**3,500,000**	**3,500,000**

Description: I-25 Roadside Barrier Replacement from MP 41-50

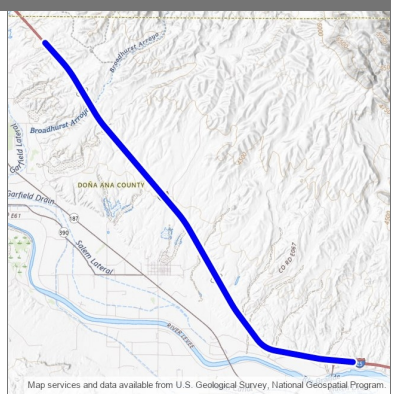

Design Engineer: Andreas Linnan
Primary Project Type: Safety
Total Project Length: 9.000
Project Program: District 1
Lead Agency: NMDOT
Status: Active
Activity: Highway
Local ID:
Production Date: 3/22/2027
Letting Date: 5/21/2027

Location Type	Location Name	Route ID	Begin Milepost	End Milepost	District	County	MPO/RPO	Urbanized Area	House District	Senate District	NHS
Route Segment	I25P	I25P	41.000	50.000	District 1	Doña Ana	South Central RTPO	Rural	36		Is on the NHS

Work Phase	Fund Source	Prior	2024	2025	2026	2027	4 Yr Total	Future	Total
Other		**0**	**0**	**0**	**0**	**5,700,000**	**5,700,000**	**0**	**5,700,000**
Safety (21)	HSIP	0	0	0	0	5,130,000	5,130,000	0	5,130,000
Safety (21)	RF	0	0	0	0	570,000	570,000	0	570,000
Construction Engineering		**0**	**0**	**0**	**0**	**500,000**	**500,000**	**0**	**500,000**
Construction Engineering (17)	HSIP	0	0	0	0	450,000	450,000	0	450,000
Construction Engineering (17)	RF	0	0	0	0	50,000	50,000	0	50,000
	Totals	**0**	**0**	**0**	**0**	**6,200,000**	**6,200,000**	**0**	**6,200,000**

Description: CHAT DEBT SERVICE

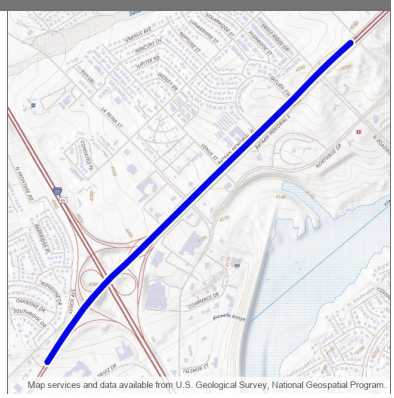

Design Engineer:
Primary Project Type:
Total Project Length: 1.470
Project Program:
Lead Agency: NMDOT
Status: Active
Activity: Highway
Local ID:
Production Date:
Letting Date:

Location Type	Location Name	Route ID	Begin Milepoint	End Milepoint	District	County	MPO/RPO	Urbanized Area	House District	Senate District	NHS
Route Segment	US70M	US70M	150.349	151.819		Doña Ana	Mesilla Valley MPO	Las Cruces, NM	35, 37		Is on the NHS

Work Phase	Fund Source	Prior	2024	2025	2026	2027	4 Yr Total	Future	Total
Other		**0**	**0**	**0**	**0**	**0**	**0**	**0**	**0**
Debt Service (45)	NHPP (ACC)	0	0	0	0	0	0	0	0
Debt Service (45)	NHPP (ACC)	0	0	0	0	0	0	0	0
Debt Service (45)	NHPP (ACC)	0	0	0	0	0	0	0	0
Debt Service (45)	NHPP (ACC)	0	0	0	0	0	0	0	0
Debt Service (45)	NHPP (ACC)	0	0	0	0	0	0	0	0
Debt Service (45)	NHPP (ACC)	0	0	0	0	0	0	0	0
Debt Service (45)	NHPP (ACC)	0	0	0	0	0	0	0	0
	Totals	**0**	**0**	**0**	**0**	**0**	**0**	**0**	**0**

Description: CHAT DEBT SERVICE

Design Engineer:
Primary Project Type:
Total Project Length: 11.001
Project Program:
Lead Agency: NMDOT
Status: Active
Activity: Highway
Local ID:
Production Date:
Letting Date:

Location Type	Location Name	Route ID	Begin Milepoint	End Milepoint	District	County	MPO/RPO	Urbanized Area	House District	Senate District	NHS
Route Segment	US70M	US70M	150.947	161.948		Doña Ana	Mesilla Valley MPO	Las Cruces, NM	36, 37, 53		Is on the NHS

Work Phase	Fund Source	Prior	2024	2025	2026	2027	4 Yr Total	Future	Total
Other		**0**	**0**	**0**	**0**	**0**	**0**	**0**	**0**
Debt Service (45)	NHPP (ACC)	0	0	0	0	0	0	0	0
Debt Service (45)	NHPP (ACC)	0	0	0	0	0	0	0	0
Debt Service (45)	NHPP (ACC)	0	0	0	0	0	0	0	0
Debt Service (45)	NHPP (ACC)	0	0	0	0	0	0	0	0
Debt Service (45)	NHPP (ACC)	0	0	0	0	0	0	0	0
Debt Service (45)	NHPP (ACC)	0	0	0	0	0	0	0	0
Debt Service (45)	NHPP (ACC)	0	0	0	0	0	0	0	0
	Totals	**0**	**0**	**0**	**0**	**0**	**0**	**0**	**0**

Description: CHAT DEBT SERVICE

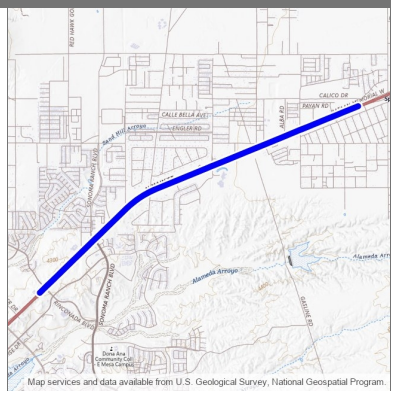

Design Engineer:
Primary Project Type:
Total Project Length: 4.268
Project Program:
Lead Agency: NMDOT
Status: Active
Activity: Highway
Local ID:
Production Date:
Letting Date:

Location Type	Location Name	Route ID	Begin Milepoint	End Milepoint	District	County	MPO/RPO	Urbanized Area	House District	Senate District	NHS
Route Segment	US70M	US70M	152.210	156.478		Doña Ana	Mesilla Valley MPO	Las Cruces, NM	36, 37, 53		Is on the NHS

Work Phase	Fund Source	Prior	2024	2025	2026	2027	4 Yr Total	Future	Total
Other		**0**	**0**	**0**	**0**	**0**	**0**	**0**	**0**
Debt Service (45)	NHPP (ACC)	0	0	0	0	0	0	0	0
Debt Service (45)	NHPP (ACC)	0	0	0	0	0	0	0	0
Debt Service (45)	NHPP (ACC)	0	0	0	0	0	0	0	0
Debt Service (45)	NHPP (ACC)	0	0	0	0	0	0	0	0
Debt Service (45)	NHPP (ACC)	0	0	0	0	0	0	0	0
Debt Service (45)	NHPP (ACC)	0	0	0	0	0	0	0	0
Debt Service (45)	NHPP (ACC)	0	0	0	0	0	0	0	0
	Totals	**0**	**0**	**0**	**0**	**0**	**0**	**0**	**0**

Description: CHAT DEBT SERVICE

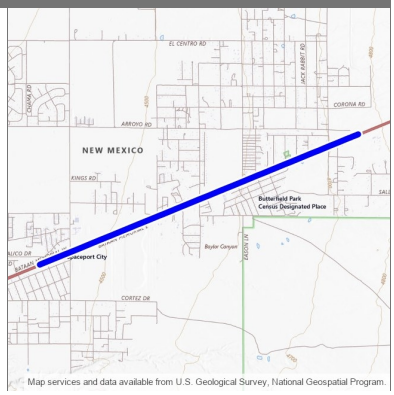

Design Engineer:
Primary Project Type:
Total Project Length: 4.010
Project Program:
Lead Agency: NMDOT
Status: Active
Activity: Highway
Local ID:
Production Date:
Letting Date:

Location Type	Location Name	Route ID	Begin Milepoint	End Milepoint	District	County	MPO/RPO	Urbanized Area	House District	Senate District	NHS
Route Segment	US70M	US70M	156.461	160.471		Doña Ana	Mesilla Valley MPO	Las Cruces, NM	36, 53		Is on the NHS

Work Phase	Fund Source	Prior	2024	2025	2026	2027	4 Yr Total	Future	Total
Other		**0**	**0**	**0**	**0**	**0**	**0**	**0**	**0**
Debt Service (45)	NHPP (ACC)	0	0	0	0	0	0	0	0
Debt Service (45)	NHPP (ACC)	0	0	0	0	0	0	0	0
Debt Service (45)	NHPP (ACC)	0	0	0	0	0	0	0	0
Debt Service (45)	NHPP (ACC)	0	0	0	0	0	0	0	0
Debt Service (45)	NHPP (ACC)	0	0	0	0	0	0	0	0
Debt Service (45)	NHPP (ACC)	0	0	0	0	0	0	0	0
Debt Service (45)	NHPP (ACC)	0	0	0	0	0	0	0	0
	Totals	**0**	**0**	**0**	**0**	**0**	**0**	**0**	**0**

Description: PE Phase II (Final Design) for NM 213 & NM 404 Interchange

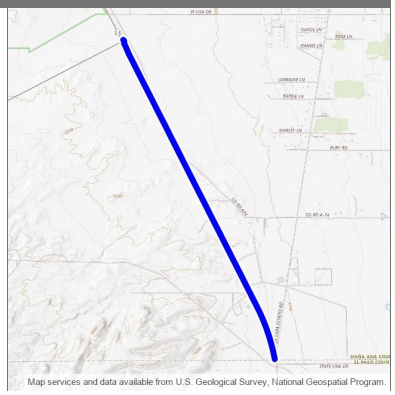

Design Engineer: Mark Salazar
Primary Project Type:
Total Project Length: 2.613
Project Program: El Paso MPO
Lead Agency: NMDOT
Status: Active
Activity: Highway
Local ID: M642X-PE/M642X-PE2
Production Date: 5/19/2020
Letting Date: 7/8/2020

Location Type	Location Name	Route ID	Begin Milepost	End Milepost	District	County	MPO/RPO	Urbanized Area	House District	Senate District	NHS
Route Segment	NM213P	NM213P	0.010	2.623		Doña Ana	El Paso MPO	Rural	31		Off NHS

Work Phase	Fund Source	Prior	2024	2025	2026	2027	4 Yr Total	Future	Total
Preliminary Engineering		**4,025,280**	**3,700,000**	**0**	**0**	**0**	**3,700,000**	**0**	**7,725,280**
Preliminary Engineering (15)	STPF	1,025,280	0	0	0	0	0	0	1,025,280
Preliminary Engineering (15)	RF	174,720	0	0	0	0	0	0	174,720
Preliminary Engineering (15)	STPF	1,025,280	0	0	0	0	0	0	1,025,280
Preliminary Engineering (15)	STPF	1,537,920	0	0	0	0	0	0	1,537,920
Preliminary Engineering (15)	RF	262,080	0	0	0	0	0	0	262,080
Preliminary Engineering (15)	STPF	0	2,629,906	0	0	0	2,629,906	0	2,629,906
Preliminary Engineering (15)	RF	0	448,167	0	0	0	448,167	0	448,167
Preliminary Engineering (15)	STPL	0	531,374	0	0	0	531,374	0	531,374
Preliminary Engineering (15)	RF	0	90,553	0	0	0	90,553	0	90,553
Right-of-Way		**0**	**1,525,200**	**0**	**0**	**0**	**1,525,200**	**0**	**1,525,200**
ROW Acquisition (16)	HB2_23_ZH9 005	0	1,525,200	0	0	0	1,525,200	0	1,525,200
Construction Engineering		**0**	**0**	**468,879**	**0**	**0**	**468,879**	**0**	**468,879**
Construction Engineering (17)	HB2_23_ZH9 005	0	0	468,879	0	0	468,879	0	468,879
	Totals	**4,025,280**	**5,225,200**	**468,879**	**0**	**0**	**5,694,079**	**0**	**9,719,359**

Description: Widen NM 213 from 2 to 4 lanes

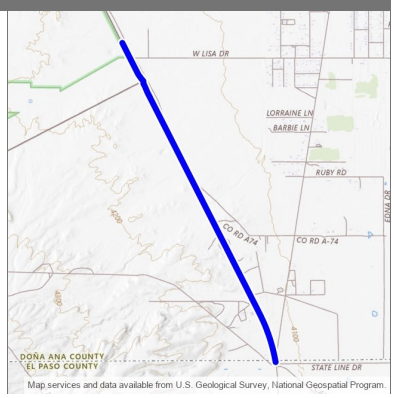

Design Engineer: Mark Salazar
Primary Project Type:
Total Project Length: 2.996
Project Program: El Paso MPO
Lead Agency: NMDOT
Status: Active
Activity: Highway
Local ID: P621X-CAP
Production Date: 8/25/2025
Letting Date: 10/17/2025

Location Type	Location Name	Route ID	Begin Milepost	End Milepost	District	County	MPO/RPO	Urbanized Area	House District	Senate District	NHS
Route Segment	NM213P	NM213P	-0.013	2.983		Doña Ana	El Paso MPO	Rural	31		Off NHS

Work Phase	Fund Source	Prior	2024	2025	2026	2027	4 Yr Total	Future	Total
Construction		**0**	**0**	**59,353,586**	**0**	**0**	**59,353,586**	**0**	**59,353,586**
Road - Add Capacity/Widening (3)	HB2_23_ZH9005	0	0	24,474,800	0	0	24,474,800	0	24,474,800
Road - Add Capacity/Widening (3)	NHPP	0	0	6,717,135	0	0	6,717,135	0	6,717,135
Road - Add Capacity/Widening (3)	RF	0	0	1,144,680	0	0	1,144,680	0	1,144,680
Road - Add Capacity/Widening (3)	STPF	0	0	4,123,853	0	0	4,123,853	0	4,123,853
Road - Add Capacity/Widening (3)	RF	0	0	702,754	0	0	702,754	0	702,754
Road - Add Capacity/Widening (3)	SBSI	0	0	2,689,193	0	0	2,689,193	0	2,689,193
Road - Add Capacity/Widening (3)	RF	0	0	458,271	0	0	458,271	0	458,271
Road - Add Capacity/Widening (3)	STPF (AC)	0	0	2,777,249	0	0	2,777,249	0	2,777,249
Road - Add Capacity/Widening (3)	RF	0	0	473,277	0	0	473,277	0	473,277
Road - Add Capacity/Widening (3)	SBSI (AC)	0	0	2,793,527	0	0	2,793,527	0	2,793,527
Road - Add Capacity/Widening (3)	RF	0	0	476,050	0	0	476,050	0	476,050
Road - Add Capacity/Widening (3)	NHPP (AC)	0	0	10,699,478	0	0	10,699,478	0	10,699,478
Road - Add Capacity/Widening (3)	RF	0	0	1,823,319	0	0	1,823,319	0	1,823,319
Road - Add Capacity/Widening (3)	STPF (ACC)	0	0	0	0	0	0	0	0
Road - Add Capacity/Widening (3)	RF	0	0	0	0	0	0	0	0
Road - Add Capacity/Widening (3)	SBSI (ACC)	0	0	0	0	0	0	0	0
Road - Add Capacity/Widening (3)	RF	0	0	0	0	0	0	0	0
Road - Add Capacity/Widening (3)	NHPP (ACC)	0	0	0	0	0	0	0	0
Road - Add Capacity/Widening (3)	RF	0	0	0	0	0	0	0	0
	Totals	**0**	**0**	**59,353,586**	**0**	**0**	**59,353,586**	**0**	**59,353,586**

Description: Construction of a flyover at NM 213/NM 404 Interchange to allow free flow traffic along the NM 213-NM 404 corridor

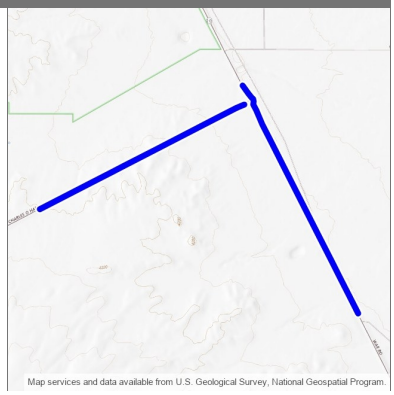

Design Engineer: Mark Salazar
Primary Project Type:
Total Project Length: 1.897
Project Program: El Paso MPO
Lead Agency: NMDOT
Status: Active
Activity: Highway
Local ID: B608X
Production Date: 8/25/2025
Letting Date: 10/17/2025

Location Type	Location Name	Route ID	Begin Milepost	End Milepost	District	County	MPO/RPO	Urbanized Area	House District	Senate District	NHS
Route Segment	NM213P	NM213P	1.686	2.683		Doña Ana	El Paso MPO	Rural	31		Off NHS
Route Segment	NM404P	NM404P	8.000	8.900		Doña Ana	El Paso MPO	Rural	31		Off NHS

Work Phase	Fund Source	Prior	2024	2025	2026	2027	4 Yr Total	Future	Total
Construction		**0**	**0**	**68,778,590**	**0**	**0**	**68,778,590**	**0**	**68,778,590**
Road - Interchange/ Intersection (4)	HB2_23_ZH9 005	0	0	1,531,121	0	0	1,531,121	0	1,531,121
Road - Interchange/ Intersection (4)	STB-24	0	0	45,000,000	0	0	45,000,000	0	45,000,000
Road - Interchange/ Intersection (4)	SBSI	0	0	104,332	0	0	104,332	0	104,332
Road - Interchange/ Intersection (4)	RF	0	0	17,780	0	0	17,780	0	17,780
Road - Interchange/ Intersection (4)	NHPP	0	0	5,954,922	0	0	5,954,922	0	5,954,922
Road - Interchange/ Intersection (4)	RF	0	0	1,014,790	0	0	1,014,790	0	1,014,790
Road - Interchange/ Intersection (4)	NHFP	0	0	1,060,446	0	0	1,060,446	0	1,060,446
Road - Interchange/ Intersection (4)	RF	0	0	180,713	0	0	180,713	0	180,713
Road - Interchange/ Intersection (4)	NHFP (AC)	0	0	11,888,537	0	0	11,888,537	0	11,888,537
Road - Interchange/ Intersection (4)	RF	0	0	2,025,949	0	0	2,025,949	0	2,025,949
Road - Interchange/ Intersection (4)	NHFP (ACC)	0	0	0	0	0	0	0	0
Road - Interchange/ Intersection (4)	RF	0	0	0	0	0	0	0	0
	Totals	**0**	**0**	**68,778,590**	**0**	**0**	**68,778,590**	**0**	**68,778,590**

Description: Install luminaries at intersection NM 273/Airport Road

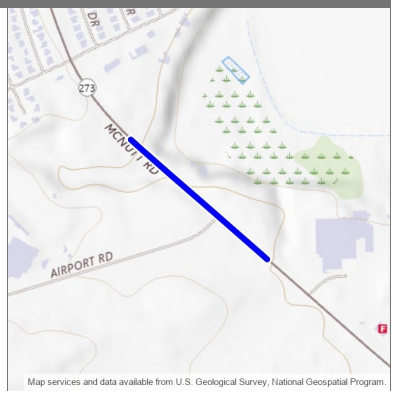

Design Engineer: Gamaliel Zepeda
Primary Project Type:
Total Project Length: .250
Project Program: El Paso MPO
Lead Agency: NMDOT
Status: Active
Activity: Highway
Local ID: S601X
Production Date: 6/23/2025
Letting Date: 8/15/2025

Location Type	Location Name	Route ID	Begin Milepost	End Milepost	District	County	MPO/RPO	Urbanized Area	House District	Senate District	NHS
Route Segment	NM273P	NM273P	8.222	8.472		Doña Ana	El Paso MPO	El Paso, TX-NM	31		Off NHS

Work Phase	Fund Source	Prior	2024	2025	2026	2027	4 Yr Total	Future	Total
Utility		**0**	**0**	**10,000**	**0**	**0**	**10,000**	**0**	**10,000**
Utilities (43)	STPF	0	0	8,544	0	0	8,544	0	8,544
Utilities (43)	RF	0	0	1,456	0	0	1,456	0	1,456
Other		**0**	**0**	**640,000**	**0**	**0**	**640,000**	**0**	**640,000**
Signal/Signs (21)	HSIP	0	0	540,000	0	0	540,000	0	540,000
Signal/Signs (21)	RF	0	0	60,000	0	0	60,000	0	60,000
Signal/Signs (21)	STPF	0	0	34,176	0	0	34,176	0	34,176
Signal/Signs (21)	RF	0	0	5,824	0	0	5,824	0	5,824
	Totals	**0**	**0**	**650,000**	**0**	**0**	**650,000**	**0**	**650,000**

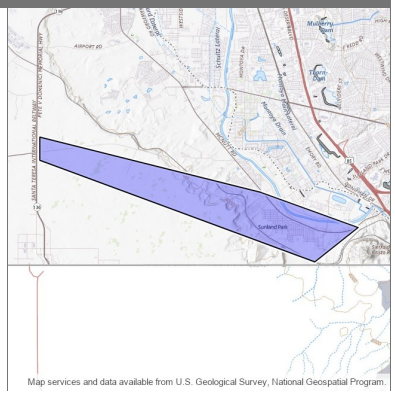

Description: "Developing the Border Highway Connector (BHC) location and corridor alignment study is NMDOT's process to plan, design, identify impacts and acquire right of way needed to construct a new roadway corridor between the existing NM 136 Corridor to the existing NM 273 (McNutt Rd). The study is looking at possible alignments for the connector to connect the City of Sunland Park to the Santa Teresa Port of Entry on NM 136. Study area covers from the US/Mexico Border north to the NM 136/Dona Ana County Road A002 intersection and across the section east to NM 273 (McNutt Rd)."

Design Engineer: Mark Salazar
Primary Project Type: Non-Construction
Total Project Length: .000
Project Program: El Paso MPO
Lead Agency: NMDOT
Status: Active
Activity: Highway
Local ID: P623A-PE
Production Date:
Letting Date:

Location Type	Location Name	Route ID	Begin Milepoint	End Milepoint	District	County	MPO/RPO	Urbanized Area	House District	Senate District	NHS
New Polygon	Border Highway Connector	N/A			District 1	Doña Ana	El Paso MPO	Rural			Off NHS

Work Phase	Fund Source	Prior	2024	2025	2026	2027	4 Yr Total	Future	Total
Preliminary Engineering		**2,700,000**	**0**	**3,362,466**	**0**	**0**	**3,362,466**	**0**	**6,062,466**
Preliminary Engineering (15)	SP	2,656,675	0	0	0	0	0	0	2,656,675
Preliminary Engineering (15)	SP	0	0	3,362,466	0	0	3,362,466	0	3,362,466
Preliminary Engineering (15)	HB2_22_ZG9006	43,325	0	0	0	0	0	0	43,325
Right-of-Way		**300,000**	**0**	**0**	**12,426,000**	**0**	**12,426,000**	**0**	**12,726,000**
ROW Acquisition (16)	SP	300,000	0	0	0	0	0	0	300,000
ROW Acquisition (16)	STPF	0	0	0	4,272,000	0	4,272,000	0	4,272,000
ROW Acquisition (16)	RF	0	0	0	728,000	0	728,000	0	728,000
ROW Acquisition (16)	STPF	0	0	0	6,344,774	0	6,344,774	0	6,344,774
ROW Acquisition (16)	RF	0	0	0	1,081,226	0	1,081,226	0	1,081,226
	Totals	**3,000,000**	**0**	**3,362,466**	**12,426,000**	**0**	**15,788,466**	**0**	**18,788,466**

Description: "Construct a new directionally separated four lane highway, and a new bridge over the Union Pacific Railroad tracks. Construct multiuse path, drainage structures, and intersection improvements at Anapra Road and NM 273 intersections."

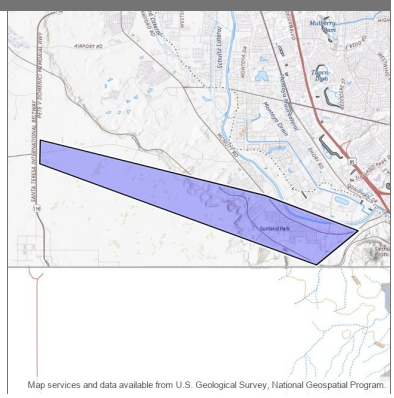

Design Engineer: Mark Salazar
Primary Project Type:
Total Project Length: .000
Project Program: El Paso MPO
Lead Agency: NMDOT
Status: Active
Activity: Highway
Local ID:
Production Date: 9/21/2026
Letting Date: 11/20/2026

Location Type	Location Name	Route ID	Begin Milepoint	End Milepoint	District	County	MPO/RPO	Urbanized Area	House District	Senate District	NHS
New Polygon	BHC	N/A			District 1	Doña Ana	El Paso MPO	El Paso, TX-NM	34		Off NHS

Work Phase	Fund Source	Prior	2024	2025	2026	2027	4 Yr Total	Future	Total
Construction		**0**	**0**	**169,428,861**	**0**	**0**	**169,428,861**	**0**	**169,428,861**
Road - New Construction (1)	STCB-26	0	0	63,750,000	0	0	63,750,000	0	63,750,000
Road - New Construction (1)	INFRA	0	0	45,000,000	0	0	45,000,000	0	45,000,000
Road - New Construction (1)	STCB-26	0	0	11,250,000	0	0	11,250,000	0	11,250,000
Road - New Construction (1)	STCB-26	0	0	49,428,861	0	0	49,428,861	0	49,428,861
Construction Engineering		**0**	**0**	**571,139**	**0**	**0**	**571,139**	**0**	**571,139**
Construction Engineering (17)	STCB-26	0	0	571,139	0	0	571,139	0	571,139
	Totals	**0**	**0**	**170,000,000**	**0**	**0**	**170,000,000**	**0**	**170,000,000**

Description: "Phase A/B Studies following the NMDOT Location Study Procedures. To evaluate existing conditions, traffic analysis, alternative analysis, including public involvement, and TXDOT coordination. "

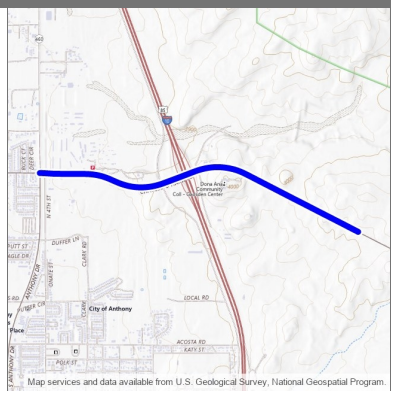

Design Engineer: Mark Salazar
Primary Project Type:
Total Project Length: 2.010
Project Program: El Paso MPO
Lead Agency: NMDOT
Status: Active
Activity: Highway
Local ID:
Production Date:
Letting Date:

Location Type	Location Name	Route ID	Begin Milepost	End Milepost	District	County	MPO/RPO	Urbanized Area	House District	Senate District	NHS
Route Segment	NM404P	NM404P	-0.013	1.997		Doña Ana	El Paso MPO	El Paso, TX-NM, Rural	31		Off NHS

Work Phase	Fund Source	Prior	2024	2025	2026	2027	4 Yr Total	Future	Total
Preliminary Engineering		**0**	**0**	**712,500**	**0**	**0**	**712,500**	**0**	**712,500**
Preliminary Engineering (15)	HB2_Plan_ZG 9002	0	0	712,500	0	0	712,500	0	712,500
	Totals	**0**	**0**	**712,500**	**0**	**0**	**712,500**	**0**	**712,500**

Description: NM 136 Phase IA/B Alignment Study

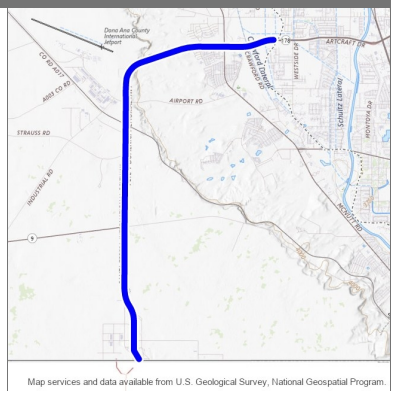

Design Engineer: Sherri Holliefield
Primary Project Type:
Total Project Length: 9.055
Project Program: El Paso MPO
Lead Agency: NMDOT
Status: Active
Activity: Highway
Local ID: P624X
Production Date:
Letting Date:

Location Type	Location Name	Route ID	Begin Milepoint	End Milepoint	District	County	MPO/RPO	Urbanized Area	House District	Senate District	NHS
Route Segment	NM136M	NM136M	0.029	9.084		Doña Ana	El Paso MPO	El Paso, TX-NM, Rural	31		Is on the NHS

Work Phase	Fund Source	Prior	2024	2025	2026	2027	4 Yr Total	Future	Total
Preliminary Engineering		**0**	**2,000,000**	**0**	**0**	**0**	**2,000,000**	**0**	**2,000,000**
Preliminary Engineering (15)	RF	0	2,000,000	0	0	0	2,000,000	0	2,000,000
	Totals	**0**	**2,000,000**	**0**	**0**	**0**	**2,000,000**	**0**	**2,000,000**

Description: 2004 DEBT SERVICE

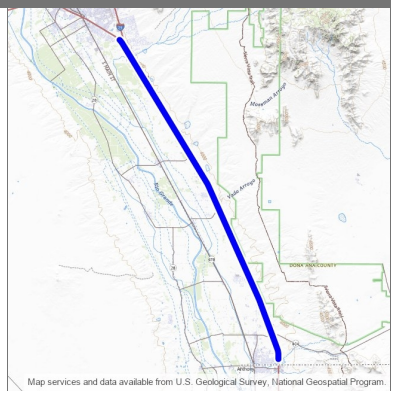

Design Engineer: Nmdot
Primary Project Type:
Total Project Length: 20.018
Project Program:
Lead Agency: NMDOT
Status: Active
Activity: Highway
Local ID:
Production Date:
Letting Date:

Location Type	Location Name	Route ID	Begin Milepost	End Milepost	District	County	MPO/RPO	Urbanized Area	House District	Senate District	NHS
Route Segment	I10P	I10P	143.999	164.017		Doña Ana	El Paso MPO, Mesilla Valley MPO	El Paso, TX-NM, Las Cruces, NM, Rural	31, 38		Is on the NHS

Work Phase	Fund Source	Prior	2024	2025	2026	2027	4 Yr Total	Future	Total
Other		**589,204**	**0**	**0**	**0**	**0**	**0**	**0**	**589,204**
Debt Service (45)	RF	12,648	0	0	0	0	0	0	12,648
Debt Service (45)	NHPP	166,844	0	0	0	0	0	0	166,844
Debt Service (45)	RF	13,255	0	0	0	0	0	0	13,255
Debt Service (45)	NHPP	173,604	0	0	0	0	0	0	173,604
Debt Service (45)	RF	29,584	0	0	0	0	0	0	29,584
Debt Service (45)	NHPP	166,844	0	0	0	0	0	0	166,844
Debt Service (45)	RF	13,255	0	0	0	0	0	0	13,255
Debt Service (45)	RF	13,170	0	0	0	0	0	0	13,170
Debt Service (45)	NHPP (ACC)	0	0	0	0	0	0	0	0
Debt Service (45)	NHPP (ACC)	0	0	0	0	0	0	0	0
Debt Service (45)	NHPP (ACC)	0	0	0	0	0	0	0	0
Debt Service (45)	NHPP (ACC)	0	0	0	0	0	0	0	0
Debt Service (45)	RF (ACC)	0	0	0	0	0	0	0	0
	Totals	**589,204**	**0**	**0**	**0**	**0**	**0**	**0**	**589,204**

RR Crossing upgrades on various streets in Las Cruces (LC00230)

2024 - 2029 (A)

Mesilla Valley MPO

APPROVED

Description: Signal upgrades at various railroad crossings

Design Engineer: Transit
Primary Project Type: Rail
Total Project Length: .001
Project Program: Mesilla Valley MPO
Lead Agency: Transit / Rail Division
Status: Active
Activity: Rail
Local ID: 1
Production Date:
Letting Date:

Location Type	Location Name	Route ID	Begin Milepoint	End Milepoint	District	County	MPO/RPO	Urbanized Area	House District	Senate District	NHS
Route Segment	US70M	US70M	147.637	147.638	District 1	Doña Ana	Mesilla Valley MPO	Las Cruces, NM	38		Is on the NHS

Work Phase	Fund Source	Prior	2024	2025	2026	2027	4 Yr Total	Future	Total
Other		**0**	**0**	**0**	**0**	**500,500**	**500,500**	**0**	**500,500**
Rail/Highway Crossing (22)	RRS	0	0	0	0	450,450	450,450	0	450,450
Rail/Highway Crossing (22)	RF	0	0	0	0	50,050	50,050	0	50,050
	Totals	**0**	**0**	**0**	**0**	**500,500**	**500,500**	**0**	**500,500**

Description: "Bridge Replacement, Roadway Reconstruction, Pavement Preservation, ADA & Intersection Improvements"

Design Engineer: AJ Romero
Primary Project Type:
Total Project Length: .882
Project Program: Mesilla Valley MPO
Lead Agency: NMDOT
Status: Active
Activity: Highway
Local ID:
Production Date: 7/24/2023
Letting Date: 9/15/2023

Location Type	Location Name	Route ID	Begin Milepoint	End Milepoint	District	County	MPO/RPO	Urbanized Area	House District	Senate District	NHS
Route Segment	US70M	US70M	149.295	150.177		Doña Ana	Mesilla Valley MPO	Las Cruces, NM	35		Is on the NHS

Work Phase	Fund Source	Prior	2024	2025	2026	2027	4 Yr Total	Future	Total
Preliminary Engineering		**113,529**	**0**	**0**	**0**	**0**	**0**	**0**	**113,529**
Preliminary Engineering (15)	STPF	96,999	0	0	0	0	0	0	96,999
Preliminary Engineering (15)	RF	16,530	0	0	0	0	0	0	16,530
Construction		**19,633,080**	**0**	**0**	**0**	**0**	**0**	**0**	**19,633,080**
Bridge - Replace + Add Capacity (10)	IBRE	4,828,707	0	0	0	0	0	0	4,828,707
Bridge - Replace + Add Capacity (10)	RF	1,207,177	0	0	0	0	0	0	1,207,177
Bridge - Replace + Add Capacity (10)	STBGS	3,631,200	0	0	0	0	0	0	3,631,200
Bridge - Replace + Add Capacity (10)	RF	618,800	0	0	0	0	0	0	618,800
Bridge - Replace + Add Capacity (10)	SBSI (AC)	2,264,324	0	0	0	0	0	0	2,264,324
Bridge - Replace + Add Capacity (10)	RF	385,868	0	0	0	0	0	0	385,868
Bridge - Replace + Add Capacity (10)	NHPP (AC)	2,105,144	0	0	0	0	0	0	2,105,144
Bridge - Replace + Add Capacity (10)	RF	358,742	0	0	0	0	0	0	358,742
Bridge - Replace + Add Capacity (10)	STBGS (AC)	3,616,776	0	0	0	0	0	0	3,616,776
Bridge - Replace + Add Capacity (10)	RF	616,342	0	0	0	0	0	0	616,342
Bridge - Replace + Add Capacity (10)	STBGS (ACC)	0	0	0	0	0	0	0	0
Bridge - Replace + Add Capacity (10)	RF	0	0	0	0	0	0	0	0
Bridge - Replace + Add Capacity (10)	SBSI (ACC)	0	0	0	0	0	0	0	0
Bridge - Replace + Add Capacity (10)	RF	0	0	0	0	0	0	0	0
Bridge - Replace + Add Capacity (10)	NHPP (ACC)	0	0	0	0	0	0	0	0
Bridge - Replace + Add Capacity (10)	RF	0	0	0	0	0	0	0	0
Construction Engineering		**89,900**	**0**	**8,091**	**0**	**0**	**8,091**	**0**	**97,991**
Construction Engineering (17)	STPF	0	0	6,913	0	0	6,913	0	6,913
Construction Engineering (17)	RF	0	0	1,178	0	0	1,178	0	1,178
Construction Engineering (17)	STPF	76,811	0	0	0	0	0	0	76,811
Construction Engineering (17)	RF	13,089	0	0	0	0	0	0	13,089
	Totals	**19,836,509**	**0**	**8,091**	**0**	**0**	**8,091**	**0**	**19,844,600**

Description: Multimodal and Roadway Improvements

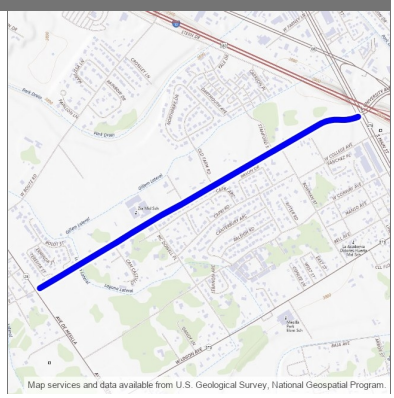

Design Engineer: Mark Salazar
Primary Project Type:
Total Project Length: 1.360
Project Program: Mesilla Valley MPO
Lead Agency: NMDOT
Status: Active
Activity: Bicycle & Pedestrian
Local ID:
Production Date: 8/21/2023
Letting Date: 7/19/2024

Location Type	Location Name	Route ID	Begin Milepoint	End Milepoint	District	County	MPO/RPO	Urbanized Area	House District	Senate District	NHS
Route Segment	NM101P	NM101P	0.016	1.376		Doña Ana	Mesilla Valley MPO	Las Cruces, NM	33		Off NHS

Work Phase	Fund Source	Prior	2024	2025	2026	2027	4 Yr Total	Future	Total
Preliminary Engineering		**1,842,789**	**0**	**0**	**0**	**0**	**0**	**0**	**1,842,789**
Preliminary Engineering (15)	STPF	49,688	0	0	0	0	0	0	49,688
Preliminary Engineering (15)	RF	8,468	0	0	0	0	0	0	8,468
Preliminary Engineering (15)	NHPP	17,088	0	0	0	0	0	0	17,088
Preliminary Engineering (15)	RF	2,912	0	0	0	0	0	0	2,912
Preliminary Engineering (15)	STPF	726,240	0	0	0	0	0	0	726,240
Preliminary Engineering (15)	RF	123,760	0	0	0	0	0	0	123,760
Preliminary Engineering (15)	STPS	25,632	0	0	0	0	0	0	25,632
Preliminary Engineering (15)	RF	4,368	0	0	0	0	0	0	4,368
Preliminary Engineering (15)	STPF (AC)	755,830	0	0	0	0	0	0	755,830
Preliminary Engineering (15)	RF	128,803	0	0	0	0	0	0	128,803
Preliminary Engineering (15)	STPF (ACC)	0	0	0	0	0	0	0	0
Preliminary Engineering (15)	RF	0	0	0	0	0	0	0	0
Right-of-Way		**796,000**	**0**	**0**	**0**	**0**	**0**	**0**	**796,000**
ROW Acquisition (16)	STPS	680,102	0	0	0	0	0	0	680,102
ROW Acquisition (16)	RF	115,898	0	0	0	0	0	0	115,898
Utility		**250,000**	**0**	**0**	**0**	**0**	**0**	**0**	**250,000**
Utilities (43)	STBGS	213,600	0	0	0	0	0	0	213,600
Utilities (43)	RF	36,400	0	0	0	0	0	0	36,400
Other		**22,359,881**	**537,763**	**0**	**0**	**0**	**537,763**	**0**	**22,897,644**
Bicycle and Pedestrian (28)	STBGS	8,033,112	0	0	0	0	0	0	8,033,112
Bicycle and Pedestrian (28)	RF	1,368,938	0	0	0	0	0	0	1,368,938
Bicycle and Pedestrian (28)	STBGS	0	459,465	0	0	0	459,465	0	459,465
Bicycle and Pedestrian (28)	RF	0	78,298	0	0	0	78,298	0	78,298
Bicycle and Pedestrian (28)	CRPS	1,268,225	0	0	0	0	0	0	1,268,225
Bicycle and Pedestrian (28)	RF	216,121	0	0	0	0	0	0	216,121
Bicycle and Pedestrian (28)	CRPF	1,294,975	0	0	0	0	0	0	1,294,975
Bicycle and Pedestrian (28)	RF	220,679	0	0	0	0	0	0	220,679
Bicycle and Pedestrian (28)	HSIP-VRU	4,421,429	0	0	0	0	0	0	4,421,429
Bicycle and Pedestrian (28)	RF	491,270	0	0	0	0	0	0	491,270
Bicycle and Pedestrian (28)	STPF (AC)	1,826,102	0	0	0	0	0	0	1,826,102
Bicycle and Pedestrian (28)	RF	311,190	0	0	0	0	0	0	311,190

Bicycle and Pedestrian (28)	CQX (AC)	2,484,458	0	0	0	0	0	0	2,484,458
Bicycle and Pedestrian (28)	RF	423,382	0	0	0	0	0	0	423,382
Bicycle and Pedestrian (28)	STPF (ACC)	0	0	0	0	0	0	0	0
Bicycle and Pedestrian (28)	RF	0	0	0	0	0	0	0	0
Bicycle and Pedestrian (28)	CQX (ACC)	0	0	0	0	0	0	0	0
Bicycle and Pedestrian (28)	RF	0	0	0	0	0	0	0	0
Construction Engineering		**300,000**	**0**	**0**	**0**	**0**	**0**	**0**	**300,000**
Construction Engineering (17)	STPF (AC)	256,320	0	0	0	0	0	0	256,320
Construction Engineering (17)	RF	43,680	0	0	0	0	0	0	43,680
Construction Engineering (17)	STPF (ACC)	0	0	0	0	0	0	0	0
Construction Engineering (17)	RF	0	0	0	0	0	0	0	0
	Totals	**25,548,670**	**537,763**	**0**	**0**	**0**	**537,763**	**0**	**26,086,433**

Description: Multimodal and Roadway Improvements

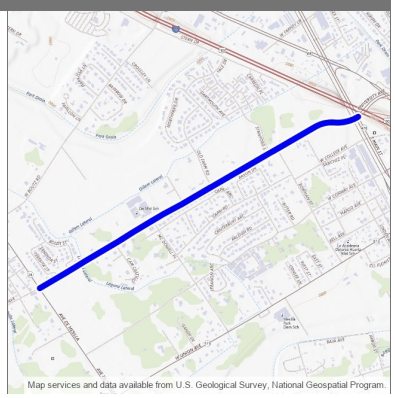

Design Engineer: Mark Salazar
Primary Project Type:
Total Project Length: 1.399
Project Program: Mesilla Valley MPO
Lead Agency: NMDOT
Status: Active
Activity: Bicycle & Pedestrian
Local ID:
Production Date: 8/22/2022
Letting Date: 10/21/2022

Location Type	Location Name	Route ID	Begin Milepoint	End Milepoint	District	County	MPO/RPO	Urbanized Area	House District	Senate District	NHS
Route Segment	NM101P	NM101P	0.000	1.399		Doña Ana	Mesilla Valley MPO	Las Cruces, NM	33		Off NHS

Work Phase	Fund Source	Prior	2024	2025	2026	2027	4 Yr Total	Future	Total
Other		**0**	**1,281,727**	**0**	**0**	**0**	**1,281,727**	**0**	**1,281,727**
Bicycle and Pedestrian (28)	STBGS	0	1,095,108	0	0	0	1,095,108	0	1,095,108
Bicycle and Pedestrian (28)	RF	0	186,619	0	0	0	186,619	0	186,619
Construction Engineering		**0**	**0**	**0**	**0**	**0**	**0**	**0**	**0**
Construction Engineering (17)	STPS	0	0	0	0	0	0	0	0
	Totals	**0**	**1,281,727**	**0**	**0**	**0**	**1,281,727**	**0**	**1,281,727**

Description: "Remove and replace bridges 7169, 7170, 7260, 7261 on I-10 MP 135.3 - 141.66"

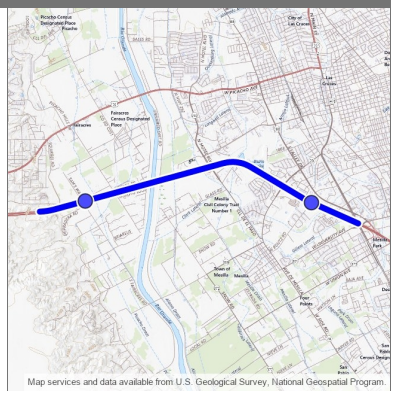

Design Engineer: Mark Salazar
Primary Project Type: Safety
Total Project Length: 5.306
Project Program: District 1
Lead Agency: NMDOT
Status: Active
Activity: Highway
Local ID:
Production Date: 8/24/2026
Letting Date: 10/16/2026

Location Type	Location Name	Route ID	Begin Milepost	End Milepost	District	County	MPO/RPO	Urbanized Area	House District	Senate District	NHS
Bridge Point	7169	I10P	136.862	136.862	District 1	Doña Ana	Mesilla Valley MPO	Las Cruces, NM	39		Is on the NHS
Bridge Point	7170	FL1242P	1.914	1.914	District 1	Doña Ana	Mesilla Valley MPO	Las Cruces, NM	39		Off NHS
Bridge Point	7260	I10P	140.724	140.724		Doña Ana	Mesilla Valley MPO	Las Cruces, NM	33		Is on the NHS
Bridge Point	7261	FL5540P	1.016	1.016	District 1	Doña Ana	Mesilla Valley MPO	Las Cruces, NM	33		Off NHS
Route Segment	I10M	I10M	136.330	141.636	District 1	Doña Ana	Mesilla Valley MPO	Las Cruces, NM	33, 39		Is on the NHS

Work Phase	Fund Source	Prior	2024	2025	2026	2027	4 Yr Total	Future	Total
Other		**0**	**0**	**0**	**1,100,000**	**0**	**1,100,000**	**0**	**1,100,000**
Resilience Improvement - Highway Project (66)	PROTECT	0	0	0	957,000	0	957,000	0	957,000
Resilience Improvement - Highway Project (66)	RF	0	0	0	143,000	0	143,000	0	143,000
Construction		**0**	**0**	**0**	**33,712,177**	**0**	**33,712,177**	**0**	**33,712,177**
Bridge - Replace (11)	STBGS (AC)	0	0	0	3,122,087	0	3,122,087	0	3,122,087
Bridge - Replace (11)	RF	0	0	0	532,041	0	532,041	0	532,041
Bridge - Replace (11)	STBGS	0	0	0	3,616,776	0	3,616,776	0	3,616,776
Bridge - Replace (11)	RF	0	0	0	616,342	0	616,342	0	616,342
Bridge - Replace (11)	STBGS (ACC)	0	0	0	0	0	0	0	0
Bridge - Replace (11)	RF	0	0	0	0	0	0	0	0
Bridge - Replace (11)	HIBP	0	0	0	17,220,037	0	17,220,037	0	17,220,037
Bridge - Replace (11)	RF	0	0	0	2,934,501	0	2,934,501	0	2,934,501
Bridge - Replace (11)	NHPP (AC)	0	0	0	1,852,214	0	1,852,214	0	1,852,214
Bridge - Replace (11)	RF	0	0	0	315,640	0	315,640	0	315,640
Bridge - Replace (11)	HIBR	0	0	0	2,987,903	0	2,987,903	0	2,987,903
Bridge - Replace (11)	RF	0	0	0	509,174	0	509,174	0	509,174
Bridge - Replace (11)	TFRTSUR	0	0	0	4,667	0	4,667	0	4,667
Bridge - Replace (11)	RF	0	0	0	795	0	795	0	795
Bridge - Replace (11)	NHPP (ACC)	0	0	0	0	0	0	0	0
Bridge - Replace (11)	RF	0	0	0	0	0	0	0	0
	Totals	**0**	**0**	**0**	**34,812,177**	**0**	**34,812,177**	**0**	**34,812,177**

Description: Phase I/II Capacity and Safety Study on I25

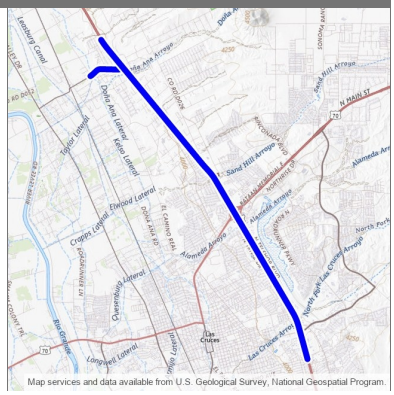

Design Engineer: Mark Salazar
Primary Project Type: Non-Construction
Total Project Length: 8.350
Project Program: Mesilla Valley MPO
Lead Agency: NMDOT
Status: Active
Activity: Highway
Local ID:
Production Date:
Letting Date:

Location Type	Location Name	Route ID	Begin Milepoint	End Milepoint	District	County	MPO/RPO	Urbanized Area	House District	Senate District	NHS
Route Segment	I25M	I25M	3.840	11.485		Doña Ana	Mesilla Valley MPO	Las Cruces, NM	36, 37		Is on the NHS
Route Segment	NM320P	NM320P	1.218	1.923		Doña Ana	Mesilla Valley MPO	Las Cruces, NM	36		Off NHS

Work Phase	Fund Source	Prior	2024	2025	2026	2027	4 Yr Total	Future	Total
Preliminary Engineering		**4,848,199**	**0**	**2,018,989**	**350,000**	**0**	**2,368,989**	**0**	**7,217,188**
Preliminary Engineering (15)	STPF	1,237,341	0	0	0	0	0	0	1,237,341
Preliminary Engineering (15)	RF	210,858	0	0	0	0	0	0	210,858
Preliminary Engineering (15)	STPF	1,196,160	0	0	0	0	0	0	1,196,160
Preliminary Engineering (15)	RF	203,840	0	0	0	0	0	0	203,840
Preliminary Engineering (15)	STPF	1,708,800	0	0	0	0	0	0	1,708,800
Preliminary Engineering (15)	RF	291,200	0	0	0	0	0	0	291,200
Preliminary Engineering (15)	STPF	0	0	1,725,024	0	0	1,725,024	0	1,725,024
Preliminary Engineering (15)	RF	0	0	293,965	0	0	293,965	0	293,965
Preliminary Engineering (15)	STPF	0	0	0	299,040	0	299,040	0	299,040
Preliminary Engineering (15)	RF	0	0	0	50,960	0	50,960	0	50,960
	Totals	**4,848,199**	**0**	**2,018,989**	**350,000**	**0**	**2,368,989**	**0**	**7,217,188**

Description: Roadway Reconstruction & Added Capacity, Spruce bridge widening. I-25 MP 3.3 - 6.2

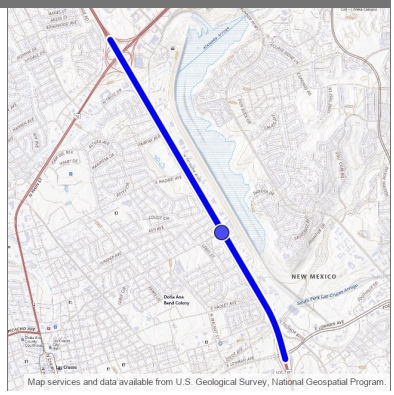

Design Engineer: Sherri Holliefield
Primary Project Type: Bridge
Total Project Length: 2.900
Project Program: Mesilla Valley MPO
Lead Agency: NMDOT
Status: Active
Activity: Highway
Local ID:
Production Date: 8/28/2028
Letting Date: 10/20/2028

Location Type	Location Name	Route ID	Begin Milepoint	End Milepoint	District	County	MPO/RPO	Urbanized Area	House District	Senate District	NHS
Bridge Point	9103	LOC242608P	0.033	0.033	District 1	Doña Ana	Mesilla Valley MPO	Las Cruces, NM	37		Off NHS
Route Segment	I25P	I25P	3.300	6.200	District 1	Doña Ana	Mesilla Valley MPO	Las Cruces, NM	35, 37		Is on the NHS

Work Phase	Fund Source	Prior	2024	2025	2026	2027	4 Yr Total	Future	Total
Construction		**0**	**0**	**0**	**0**	**0**	**0**	**5,000,000**	**5,000,000**
Bridge - Replace (11)	STCB-29	0	0	0	0	0	0	5,000,000	5,000,000
Construction		**0**	**0**	**0**	**0**	**0**	**0**	**65,000,000**	**65,000,000**
Road - Reconstruction (6)	STCB-29	0	0	0	0	0	0	65,000,000	65,000,000
	Totals	**0**	**0**	**0**	**0**	**0**	**0**	**70,000,000**	**70,000,000**

Description: I-25/Engler Interchange Ramp Construction, including guardrail replacement, drainage improvements, lighting, and ITS signs and camera replacements from MP 6-8.3

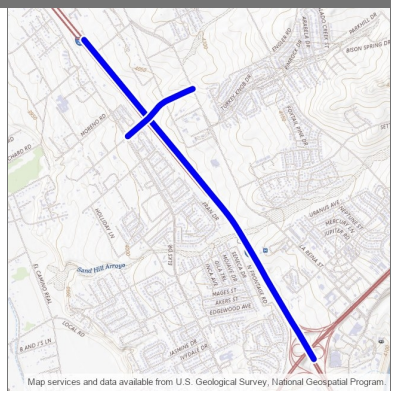

Design Engineer: Sherri Holliefield
Primary Project Type: Pavement
Total Project Length: 2.777
Project Program: Mesilla Valley MPO
Lead Agency: NMDOT
Status: Active
Activity: Highway
Local ID:
Production Date: 6/22/2026
Letting Date: 8/21/2026

Location Type	Location Name	Route ID	Begin Milepost	End Milepost	District	County	MPO/RPO	Urbanized Area	House District	Senate District	NHS
Route Segment	I25P	I25P	6.000	8.300	District 1	Doña Ana	Mesilla Valley MPO	Las Cruces, NM	36, 37		Is on the NHS
Route Segment	LOC242609P	LOC242609P	0.393	0.870	District 1	Doña Ana	Mesilla Valley MPO	Las Cruces, NM	36		Off NHS

Work Phase	Fund Source	Prior	2024	2025	2026	2027	4 Yr Total	Future	Total
Construction		**0**	**0**	**0**	**17,981,011**	**0**	**17,981,011**	**0**	**17,981,011**
Road - Interchange/ Intersection (4)	NHPP	0	0	0	7,140,340	0	7,140,340	0	7,140,340
Road - Interchange/ Intersection (4)	RF	0	0	0	1,216,799	0	1,216,799	0	1,216,799
Road - Interchange/ Intersection (4)	NHPE	0	0	0	5,748,454	0	5,748,454	0	5,748,454
Road - Interchange/ Intersection (4)	RF	0	0	0	979,605	0	979,605	0	979,605
Road - Interchange/ Intersection (4)	STBGS	0	0	0	2,277,038	0	2,277,038	0	2,277,038
Road - Interchange/ Intersection (4)	RF	0	0	0	388,035	0	388,035	0	388,035
Road - Interchange/ Intersection (4)	TFSTBGS	0	0	0	40,826	0	40,826	0	40,826
Road - Interchange/ Intersection (4)	RF	0	0	0	6,957	0	6,957	0	6,957
Road - Interchange/ Intersection (4)	TFRTSUR	0	0	0	156,318	0	156,318	0	156,318
Road - Interchange/ Intersection (4)	RF	0	0	0	26,638	0	26,638	0	26,638
Construction Engineering		**0**	**0**	**0**	**100,000**	**0**	**100,000**	**0**	**100,000**
Construction Engineering (17)	STPF	0	0	0	85,440	0	85,440	0	85,440
Construction Engineering (17)	RF	0	0	0	14,560	0	14,560	0	14,560
	Totals	**0**	**0**	**0**	**18,081,011**	**0**	**18,081,011**	**0**	**18,081,011**

Description: Thorpe Road (NM 320) Roadway Improvements From: NM 185 to I-25

Design Engineer: Sherri Holliefield
Primary Project Type: Pavement
Total Project Length: 1.955
Project Program: Mesilla Valley MPO
Lead Agency: NMDOT
Status: Active
Activity: Highway
Local ID:
Production Date:
Letting Date:

Location Type	Location Name	Route ID	Begin Milepost	End Milepost	District	County	MPO/RPO	Urbanized Area	House District	Senate District	NHS
Route Segment	NM320P	NM320P	-0.030	1.925	District 1	Doña Ana	Mesilla Valley MPO	Las Cruces, NM	36		Off NHS

Work Phase	Fund Source	Prior	2024	2025	2026	2027	4 Yr Total	Future	Total
Construction		**0**	**0**	**0**	**0**	**0**	**0**	**8,500,000**	**8,500,000**
Road - Minor Preservation (6)	NHPP	0	0	0	0	0	0	5,980,800	5,980,800
Road - Minor Preservation (6)	RF	0	0	0	0	0	0	1,019,200	1,019,200
Road - Minor Preservation (6)	STPF	0	0	0	0	0	0	1,281,600	1,281,600
Road - Minor Preservation (6)	RF	0	0	0	0	0	0	218,400	218,400
	Totals	**0**	**0**	**0**	**0**	**0**	**0**	**8,500,000**	**8,500,000**

Description: Mill and Inlay

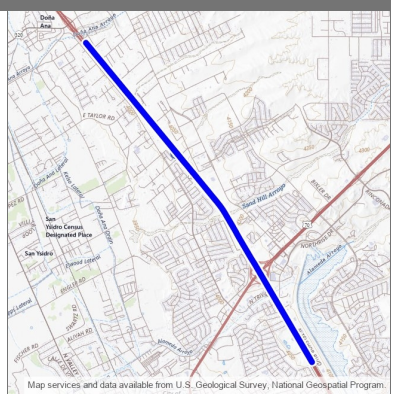

Design Engineer: Samantha Montano
Primary Project Type:
Total Project Length: 4.601
Project Program: Mesilla Valley MPO
Lead Agency: NMDOT
Status: Active
Activity: Highway
Local ID:
Production Date: 8/25/2025
Letting Date: 11/21/2025

Location Type	Location Name	Route ID	Begin Milepost	End Milepost	District	County	MPO/RPO	Urbanized Area	House District	Senate District	NHS
Route Segment	I25P	I25P	4.837	9.438		Doña Ana	Mesilla Valley MPO	Las Cruces, NM	36, 37		Is on the NHS

Work Phase	Fund Source	Prior	2024	2025	2026	2027	4 Yr Total	Future	Total
Construction		**0**	**0**	**8,500,000**	**0**	**0**	**8,500,000**	**0**	**8,500,000**
Road - Major Preservation (6)	NHPP	0	0	7,262,400	0	0	7,262,400	0	7,262,400
Road - Major Preservation (6)	RF	0	0	1,237,600	0	0	1,237,600	0	1,237,600
	Totals	**0**	**0**	**8,500,000**	**0**	**0**	**8,500,000**	**0**	**8,500,000**

Description: NM 320 Bridge # 2388 Remove & Replacement over EBID Canal from MP 0.4-0.9

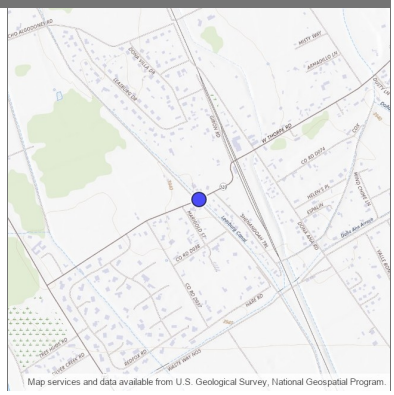

Design Engineer: Andreas Linnan
Primary Project Type: Bridge
Total Project Length: .000
Project Program: Mesilla Valley MPO
Lead Agency: NMDOT
Status: Active
Activity: Highway
Local ID:
Production Date: 5/24/2027
Letting Date: 7/16/2027

Location Type	Location Name	Route ID	Begin Milepost	End Milepost	District	County	MPO/RPO	Urbanized Area	House District	Senate District	NHS
Bridge Point	2388	NM320P	0.545	0.545	District 1	Doña Ana	Mesilla Valley MPO	Las Cruces, NM	36		Off NHS

Work Phase	Fund Source	Prior	2024	2025	2026	2027	4 Yr Total	Future	Total
Construction		**0**	**0**	**0**	**0**	**2,700,000**	**2,700,000**	**0**	**2,700,000**
Bridge - Replace (11)	STBGS	0	0	0	0	998,012	998,012	0	998,012
Bridge - Replace (11)	RF	0	0	0	0	170,073	170,073	0	170,073
Bridge - Replace (11)	STPF	0	0	0	0	1,308,868	1,308,868	0	1,308,868
Bridge - Replace (11)	RF	0	0	0	0	223,047	223,047	0	223,047
	Totals	**0**	**0**	**0**	**0**	**2,700,000**	**2,700,000**	**0**	**2,700,000**

Description: Phase IA capacity study on US 70 MP 150.4 - 163.9

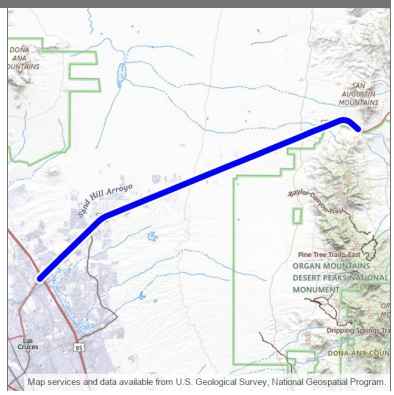

Design Engineer: Sherri Holliefield
Primary Project Type: Non-Construction
Total Project Length: 13.500
Project Program: Mesilla Valley MPO
Lead Agency: NMDOT
Status: Active
Activity: Highway
Local ID:
Production Date: 4/26/2027
Letting Date:

Location Type	Location Name	Route ID	Begin Milepost	End Milepost	District	County	MPO/RPO	Urbanized Area	House District	Senate District	NHS
Route Segment	US70P	US70P	150.400	163.900	District 1	Doña Ana	Mesilla Valley MPO, South Central RTPO	Las Cruces, NM, Rural	31, 36, 37		Is on the NHS

Work Phase	Fund Source	Prior	2024	2025	2026	2027	4 Yr Total	Future	Total
Preliminary Engineering		**0**	**0**	**0**	**1,769,129**	**0**	**1,769,129**	**0**	**1,769,129**
Preliminary Engineering (15)	STPF	0	0	0	1,511,544	0	1,511,544	0	1,511,544
Preliminary Engineering (15)	RF	0	0	0	257,585	0	257,585	0	257,585
	Totals	**0**	**0**	**0**	**1,769,129**	**0**	**1,769,129**	**0**	**1,769,129**

Description: Bridge 7721 Replacements on KIT Carson Rd.

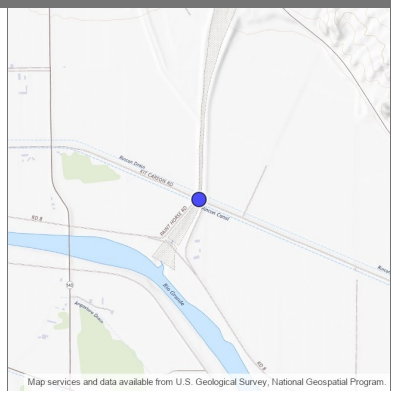

Design Engineer: Judith Gallardo
Primary Project Type: Bridge
Total Project Length: .000
Project Program: Mesilla Valley MPO
Lead Agency: County of Dona Ana
Status: Active
Activity: Highway
Local ID:
Production Date:
Letting Date:

Location Type	Location Name	Route ID	Begin Milepoint	End Milepoint	District	County	MPO/RPO	Urbanized Area	House District	Senate District	NHS
Bridge Point	7721	LOC260880P	7.731	7.731	District 1	Doña Ana	South Central RTPO	Rural	36		Off NHS

Work Phase	Fund Source	Prior	2024	2025	2026	2027	4 Yr Total	Future	Total
Preliminary Engineering		**0**	**700,000**	**0**	**601,134**	**0**	**1,301,134**	**0**	**1,301,134**
Preliminary Engineering (15)	HIOBP	0	700,000	0	0	0	700,000	0	700,000
Preliminary Engineering (15)	HIOBP	0	0	0	601,134	0	601,134	0	601,134
Construction		**0**	**0**	**0**	**0**	**8,768,632**	**8,768,632**	**0**	**8,768,632**
Bridge - Replace (11)	HIOBP	0	0	0	0	8,768,632	8,768,632	0	8,768,632
Construction Engineering		**0**	**0**	**0**	**0**	**100,000**	**100,000**	**0**	**100,000**
Construction Engineering (17)	HIOBP	0	0	0	0	100,000	100,000	0	100,000
	Totals	**0**	**700,000**	**0**	**601,134**	**8,868,632**	**10,169,766**	**0**	**10,169,766**

Local Bridge 7703 Replacement (LC00541)

2024 - 2029 (A)

Mesilla Valley MPO

APPROVED

Description: Bridge 7703 replacement

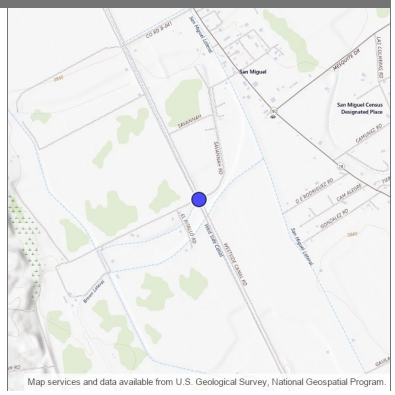

Design Engineer: Judith Gallardo
Primary Project Type: Bridge
Total Project Length: .000
Project Program: Mesilla Valley MPO
Lead Agency: County of Dona Ana
Status: Active
Activity: Highway
Local ID:
Production Date:
Letting Date:

Location Type	Location Name	Route ID	Begin Milepoint	End Milepoint	District	County	MPO/RPO	Urbanized Area	House District	Senate District	NHS
Bridge Point	7703	LOC246811P	0.475	0.475	District 1	Doña Ana	Mesilla Valley MPO	Rural	38		Off NHS

Work Phase	Fund Source	Prior	2024	2025	2026	2027	4 Yr Total	Future	Total
Construction		**0**	**0**	**0**	**0**	**0**	**0**	**1,809,297**	**1,809,297**
Bridge - Replace (11)	LGF	0	0	0	0	0	0	1,809,297	1,809,297
	Totals	**0**	**0**	**0**	**0**	**0**	**0**	**1,809,297**	**1,809,297**

Pavement Preservation on I10 MP 126 - 133 (LC00580)

2024 - 2029 (A)

Mesilla Valley MPO

APPROVED

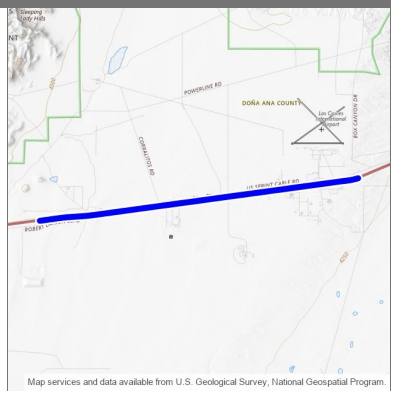

Description: Mill and Inlay, replacement of asphalt surface friction course, and roadway markings on I-10 MP 126 -133

Design Engineer: Kaitlin Ellison
Primary Project Type: Pavement
Total Project Length: 7.000
Project Program: Mesilla Valley MPO
Lead Agency: NMDOT
Status: Active
Activity: Highway
Local ID:
Production Date: 9/25/2028
Letting Date: 11/17/2028

Location Type	Location Name	Route ID	Begin Milepost	End Milepost	District	County	MPO/RPO	Urbanized Area	House District	Senate District	NHS
Route Segment	I10P	I10P	126.000	133.000	District 1	Doña Ana	Mesilla Valley MPO, South Central RTPO	Las Cruces, NM, Rural	39		Is on the NHS

Work Phase	Fund Source	Prior	2024	2025	2026	2027	4 Yr Total	Future	Total
Construction		**0**	**0**	**0**	**0**	**0**	**0**	**18,000,000**	**18,000,000**
Road - Major Preservation (6)	NHPP	0	0	0	0	0	0	15,379,200	15,379,200
Road - Major Preservation (6)	RF	0	0	0	0	0	0	2,620,800	2,620,800
	Totals	**0**	**0**	**0**	**0**	**0**	**0**	**18,000,000**	**18,000,000**

Description: Roadside barrier improvements

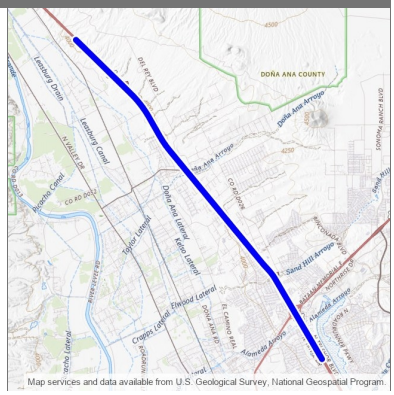

Design Engineer: Andreas Linnan
Primary Project Type:
Total Project Length: 8.200
Project Program: Mesilla Valley MPO
Lead Agency: NMDOT
Status: Active
Activity: Highway
Local ID:
Production Date: 8/25/2025
Letting Date: 2/20/2026

Location Type	Location Name	Route ID	Begin Milepoint	End Milepoint	District	County	MPO/RPO	Urbanized Area	House District	Senate District	NHS
Route Segment	I25M	I25M	6.000	14.200		Doña Ana	Mesilla Valley MPO	Las Cruces, NM, Rural	36, 37		Is on the NHS

Work Phase	Fund Source	Prior	2024	2025	2026	2027	4 Yr Total	Future	Total
Other		**0**	**0**	**2,550,000**	**0**	**0**	**2,550,000**	**0**	**2,550,000**
Safety (21)	HSIP	0	0	2,295,000	0	0	2,295,000	0	2,295,000
Safety (21)	RF	0	0	255,000	0	0	255,000	0	255,000
	Totals	**0**	**0**	**2,550,000**	**0**	**0**	**2,550,000**	**0**	**2,550,000**

Description: Safe Routes to School

Design Engineer: Robin Graham
Primary Project Type: Non-Construction
Total Project Length: .000
Project Program: Mesilla Valley MPO
Lead Agency: Las Cruces Public Schools
Status: Active
Activity: Bicycle & Pedestrian
Local ID:
Production Date:
Letting Date:

Location Type	Location Name	Route ID	Begin Milepoint	End Milepoint	District	County	MPO/RPO	Urbanized Area	House District	Senate District	NHS
Boundary Area	10	N/A			District 1	Doña Ana	Mesilla Valley MPO	LAS CRUCES	33, 34, 35, 36, 37, 39, 52, 53	31, 35, 36, 37, 38	Off NHS

Work Phase	Fund Source	Prior	2024	2025	2026	2027	4 Yr Total	Future	Total
Other		**0**	**0**	**0**	**700,000**	**0**	**700,000**	**0**	**700,000**
Safe Routes to Schools (28)	TAPSU	0	0	0	299,040	0	299,040	0	299,040
Safe Routes to Schools (28)	LGF	0	0	0	50,960	0	50,960	0	50,960
Safe Routes to Schools (28)	TAPF	0	0	0	299,040	0	299,040	0	299,040
Safe Routes to Schools (28)	LGF	0	0	0	50,960	0	50,960	0	50,960
	Totals	**0**	**0**	**0**	**700,000**	**0**	**700,000**	**0**	**700,000**

Description: Installation of Rectangular Rapid Flashing Beacons (RRFBs) & improvements at existing crosswalk on NM 28 from MP 28.28-28.48

Design Engineer: Andreas Linnan
Primary Project Type: Traffic Circulation
Total Project Length: .200
Project Program: Mesilla Valley MPO
Lead Agency: NMDOT
Status: Active
Activity: Highway
Local ID:
Production Date: 7/26/2027
Letting Date: 9/17/2027

Location Type	Location Name	Route ID	Begin Milepost	End Milepost	District	County	MPO/RPO	Urbanized Area	House District	Senate District	NHS
Route Segment	NM28P	NM28P	28.280	28.480	District 1	Doña Ana	Mesilla Valley MPO	Las Cruces, NM	33		Off NHS

Work Phase	Fund Source	Prior	2024	2025	2026	2027	4 Yr Total	Future	Total
Other		**0**	**0**	**0**	**0**	**100,000**	**100,000**	**0**	**100,000**
Signal/Signs (21)	HSIP-VRU	0	0	0	0	90,000	90,000	0	90,000
Signal/Signs (21)	RF	0	0	0	0	10,000	10,000	0	10,000
	Totals	**0**	**0**	**0**	**0**	**100,000**	**100,000**	**0**	**100,000**

NM 320 (Thorpe Rd) Installation of RRFBs near Ledesma Dr. (LC00620)

2024 - 2029 (A)

Mesilla Valley MPO

APPROVED

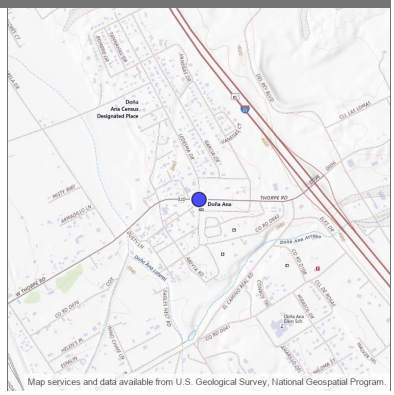

Description: Installation of a crosswalk, Rectangular Rapid Flashing Beacons (RRFBs), ADA and pedestrian improvements on US 320 near Ledesma Dr.

Design Engineer: Andreas Linnan
Primary Project Type: Multimodal
Total Project Length: .000
Project Program: Mesilla Valley MPO
Lead Agency: NMDOT
Status: Active
Activity: Bicycle & Pedestrian
Local ID:
Production Date: 7/26/2027
Letting Date: 9/17/2027

Location Type	Location Name	Route ID	Begin Milepoint	End Milepoint	District	County	MPO/RPO	Urbanized Area	House District	Senate District	NHS
New Point	RRFBs	N/A			District 1	Doña Ana	Mesilla Valley MPO		39	36	Off NHS

Work Phase	Fund Source	Prior	2024	2025	2026	2027	4 Yr Total	Future	Total
Other		**0**	**0**	**0**	**0**	**154,000**	**154,000**	**0**	**154,000**
Bicycle and Pedestrian (28)	HSIP-VRU	0	0	0	0	138,600	138,600	0	138,600
Bicycle and Pedestrian (28)	RF	0	0	0	0	15,400	15,400	0	15,400
	Totals	**0**	**0**	**0**	**0**	**154,000**	**154,000**	**0**	**154,000**

Major Pavement Rehabilitation on I10 MP 146 - 164.26 (MV00010)

2024 - 2029 (A)

Mesilla Valley MPO

APPROVED

Description: Mill and inlay of driving lanes and shoulders, upgrades to roadside barriers I10 MP 146 - 164.26

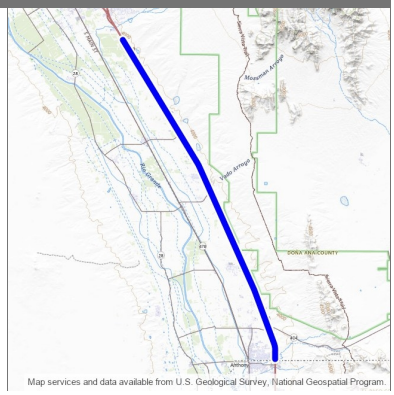

Design Engineer: Andreas Linnan
Primary Project Type: Pavement
Total Project Length: 18.260
Project Program: District 1
Lead Agency: NMDOT
Status: Active
Activity: Highway
Local ID:
Production Date:
Letting Date:

Location Type	Location Name	Route ID	Begin Milepost	End Milepost	District	County	MPO/RPO	Urbanized Area	House District	Senate District	NHS
Route Segment	I10P	I10P	146.000	164.260	District 1	Doña Ana	El Paso MPO, Mesilla Valley MPO	El Paso, TX-NM, Las Cruces, NM, Rural			Is on the NHS

Work Phase	Fund Source	Prior	2024	2025	2026	2027	4 Yr Total	Future	Total
Construction		**0**	**0**	**0**	**0**	**0**	**0**	**45,000,000**	**45,000,000**
Road - Major Rehabilitation (6)	NHPP	0	0	0	0	0	0	38,448,000	38,448,000
Road - Major Rehabilitation (6)	RF	0	0	0	0	0	0	6,552,000	6,552,000
	Totals	**0**	**0**	**0**	**0**	**0**	**0**	**45,000,000**	**45,000,000**

Description: El Paso Metropolitan Planning Organization Unified Planning Work Program 2027/2028

Design Engineer: Valerie A. Sherman
Primary Project Type: Non-Construction
Total Project Length: .000
Project Program: Planning/Research
Lead Agency: NMDOT Planning Division
Status: Active
Activity: Planning & Research
Local ID:
Production Date:
Letting Date:

Location Type	Location Name	Route ID	Begin Milepoint	End Milepoint	District	County	MPO/RPO	Urbanized Area	House District	Senate District	NHS
Boundary Area	11	N/A			District 2	Doña Ana	El Paso MPO	El Paso, TX-NM	34, 52, 53, 54	31, 34, 38	Off NHS

Work Phase	Fund Source	Prior	2024	2025	2026	2027	4 Yr Total	Future	Total
Statewide Planning & Research		**0**	**0**	**0**	**94,744**	**0**	**94,744**	**94,744**	**189,488**
Study/Planning (18)	PL-SATO	0	0	0	2,031	0	2,031	0	2,031
Study/Planning (18)	PL-SATO	0	0	0	0	0	0	2,031	2,031
Study/Planning (18)	PL	0	0	0	79,214	0	79,214	0	79,214
Study/Planning (18)	LGF	0	0	0	13,499	0	13,499	0	13,499
Study/Planning (18)	PL	0	0	0	0	0	0	79,214	79,214
Study/Planning (18)	LGF	0	0	0	0	0	0	13,499	13,499
	Totals	**0**	**0**	**0**	**94,744**	**0**	**94,744**	**94,744**	**189,488**

Description: Purchase three zero emission electric buses to provide service to residents of Sunland Park and El Paso's Westside

Design Engineer:
Primary Project Type: Transit
Total Project Length: .000
Project Program: El Paso MPO
Lead Agency: South Central Regional Transit District
Status: Active
Activity: Public Transit
Local ID: T613X
Production Date:
Letting Date:

Location Type	Location Name	Route ID	Begin Milepoint	End Milepoint	District	County	MPO/RPO	Urbanized Area	House District	Senate District	NHS
Boundary Area	11	N/A			District 1, District 2	Doña Ana	El Paso MPO	El Paso, TX-NM	34, 52, 53, 54	31, 34, 38	Off NHS

Work Phase	Fund Source	Prior	2024	2025	2026	2027	4 Yr Total	Future	Total
Other		**0**	**0**	**0**	**0**	**4,763,740**	**4,763,740**	**0**	**4,763,740**
Electric Vehicle & Charging Infrastructure (63)	539C	0	0	0	0	4,049,179	4,049,179	0	4,049,179
Electric Vehicle & Charging Infrastructure (63)	TPF	0	0	0	0	714,561	714,561	0	714,561
	Totals	**0**	**0**	**0**	**0**	**4,763,740**	**4,763,740**	**0**	**4,763,740**

Description: South Cental Regional Transit District (SCRTD) 5307 Suballocation Operations

Design Engineer: David Armijo
Primary Project Type:
Total Project Length: .000
Project Program: Mesilla Valley MPO
Lead Agency: South Central Regional Transit District
Status: Active
Activity: Public Transit
Local ID:
Production Date:
Letting Date:

Location Type	Location Name	Route ID	Begin Milepoint	End Milepoint	District	County	MPO/RPO	Urbanized Area	House District	Senate District	NHS
Boundary Area	10	N/A			District 1	Doña Ana	Mesilla Valley MPO	LAS CRUCES	33, 34, 35, 36, 37, 39, 52, 53	31, 35, 36, 37, 38	Off NHS

Work Phase	Fund Source	Prior	2024	2025	2026	2027	4 Yr Total	Future	Total
Other		**0**	**0**	**0**	**0**	**87,262**	**87,262**	**0**	**87,262**
Other (44)	STIC	0	0	0	0	43,631	43,631	0	43,631
Other (44)	GF	0	0	0	0	43,631	43,631	0	43,631
Other		**98,018**	**103,692**	**0**	**0**	**51,666**	**155,358**	**0**	**253,376**
Transit (23)	LGF	49,009	0	0	0	0	0	0	49,009
Transit (23)	537O	0	51,846	0	0	0	51,846	0	51,846
Transit (23)	537O	49,009	0	0	0	0	0	0	49,009
Transit (23)	LGF	0	51,846	0	0	0	51,846	0	51,846
Transit (23)	537S	0	0	0	0	25,833	25,833	0	25,833
Transit (23)	LGF	0	0	0	0	25,833	25,833	0	25,833
	Totals	**98,018**	**103,692**	**0**	**0**	**138,928**	**242,620**	**0**	**340,638**

Description: Install Electric Vehicle Infrastructure

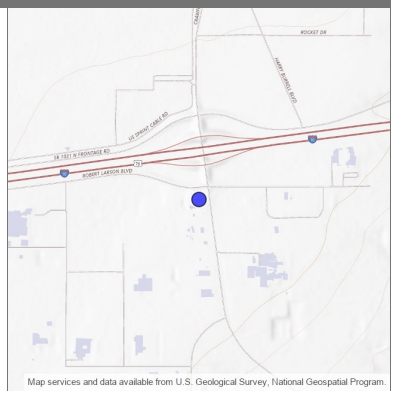

Design Engineer: Jerry Valdez
Primary Project Type: Climate Change
Total Project Length: .000
Project Program: NEVI
Lead Agency: NMDOT
Status: Active
Activity: Highway
Local ID:
Production Date:
Letting Date:

Location Type	Location Name	Route ID	Begin Milepoint	End Milepoint	District	County	MPO/RPO	Urbanized Area	House District	Senate District	NHS
New Point	I-10 Love's Travel Center - 8993 Robert Larson Blvd	N/A			District 1	Doña Ana	Mesilla Valley MPO	Las Cruces, NM	39	35	Off NHS

Work Phase	Fund Source	Prior	2024	2025	2026	2027	4 Yr Total	Future	Total
Other		**0**	**0**	**0**	**1,022,772**	**0**	**1,022,772**	**0**	**1,022,772**
Electric Vehicle & Charging Infrastructure (63)	HIEV-24	0	0	0	749,999	0	749,999	0	749,999
Electric Vehicle & Charging Infrastructure (63)	OPPP	0	0	0	272,773	0	272,773	0	272,773
	Totals	**0**	**0**	**0**	**1,022,772**	**0**	**1,022,772**	**0**	**1,022,772**

Description: Install Electric Vehicle Infrastructure

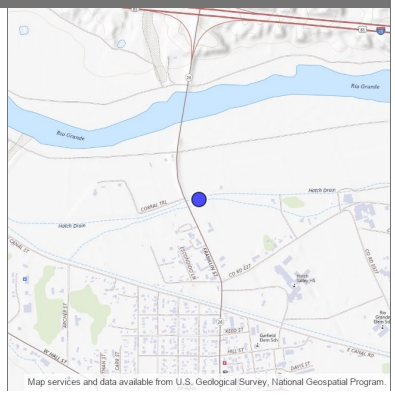

Design Engineer: Jerry Valdez
Primary Project Type: Traffic Circulation
Total Project Length: .000
Project Program: NEVI
Lead Agency: NMDOT
Status: Active
Activity: Highway
Local ID:
Production Date:
Letting Date:

Location Type	Location Name	Route ID	Begin Milepoint	End Milepoint	District	County	MPO/RPO	Urbanized Area	House District	Senate District	NHS
New Point	680 Franklin St., Hatch, NM	N/A			District 1	Doña Ana	South Central RTPO		36		Off NHS

Work Phase	Fund Source	Prior	2024	2025	2026	2027	4 Yr Total	Future	Total
Other		**0**	**0**	**0**	**913,171**	**0**	**913,171**	**0**	**913,171**
Electric Vehicle & Charging Infrastructure (63)	HIEV-24	0	0	0	730,537	0	730,537	0	730,537
Electric Vehicle & Charging Infrastructure (63)	OPPP	0	0	0	182,634	0	182,634	0	182,634
	Totals	**0**	**0**	**0**	**913,171**	**0**	**913,171**	**0**	**913,171**

Description: Utilization of the Culvert Asset Management Program (CAMP) to provide the design and replace critical culvert structures along I-10 MP 0 - 164.29

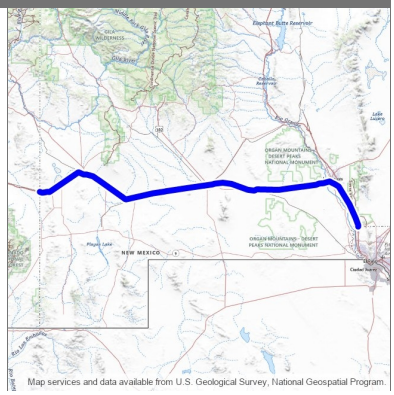

Design Engineer: Sherri Holliefield
Primary Project Type: Non-Construction
Total Project Length: 164.376
Project Program: District 1
Lead Agency: NMDOT
Status: Active
Activity: Highway
Local ID:
Production Date: 8/23/2027
Letting Date: 10/15/2027

Location Type	Location Name	Route ID	Begin Milepoint	End Milepoint	District	County	MPO/RPO	Urbanized Area	House District	Senate District	NHS
Route Segment	I10M	I10M	0.000	164.376		Doña Ana, Grant, Hidalgo, Luna	El Paso MPO, Mesilla Valley MPO, South Central RTPO, South West RTPO	El Paso, TX-NM, Las Cruces, NM, Rural, Small Urban	28, 31, 32, 35, 38		Is on the NHS

Work Phase	Fund Source	Prior	2024	2025	2026	2027	4 Yr Total	Future	Total
Preliminary Engineering		**0**	**0**	**0**	**3,119,270**	**0**	**3,119,270**	**0**	**3,119,270**
Preliminary Engineering (15)	PROTECT	0	0	0	2,713,765	0	2,713,765	0	2,713,765
Preliminary Engineering (15)	RF	0	0	0	405,505	0	405,505	0	405,505
	Totals	**0**	**0**	**0**	**3,119,270**	**0**	**3,119,270**	**0**	**3,119,270**

I-10 Corridor Culvert Improvements from AZ/NM State line to NM/TX State line MP 0-164.29 (1102271)

2024 - 2029 (A)

District 1

APPROVED

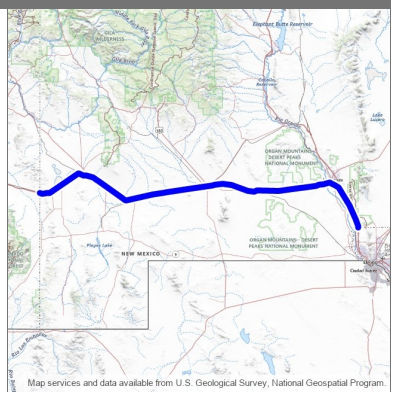

Description: Utilization of the Culvert Assest Management Program (CAMP) to replace critical culvert structures along I-10 from AZ/NM State line to NM/TX State line MP 0-164.29

Design Engineer: Sherri Holliefield
Primary Project Type: Pavement
Total Project Length: 164.290
Project Program: District 1
Lead Agency: NMDOT
Status: Active
Activity: Highway
Local ID:
Production Date: 8/23/2027
Letting Date: 10/15/2027

Location Type	Location Name	Route ID	Begin Milepost	End Milepost	District	County	MPO/RPO	Urbanized Area	House District	Senate District	NHS
Route Segment	I10P	I10P	0.000	164.290	District 1	Doña Ana, Grant, Hidalgo, Luna	El Paso MPO, Mesilla Valley MPO, South Central RTPO, South West RTPO	El Paso, TX-NM, Las Cruces, NM, Rural, Small Urban	32, 33, 34, 38, 39, 52		Is on the NHS

Work Phase	Fund Source	Prior	2024	2025	2026	2027	4 Yr Total	Future	Total
Right-of-Way		**0**	**0**	**0**	**0**	**1,100,000**	**1,100,000**	**0**	**1,100,000**
ROW Acquisition (16)	PROTECT	0	0	0	0	957,000	957,000	0	957,000
ROW Acquisition (16)	RF	0	0	0	0	143,000	143,000	0	143,000
Other		**0**	**0**	**0**	**0**	**7,000,000**	**7,000,000**	**0**	**7,000,000**
Resilience Improvement - Highway Project (66)	NHPP	0	0	0	0	42,720	42,720	0	42,720
Resilience Improvement - Highway Project (66)	RF	0	0	0	0	7,280	7,280	0	7,280
Resilience Improvement - Highway Project (66)	PROTECT	0	0	0	0	6,046,500	6,046,500	0	6,046,500
Resilience Improvement - Highway Project (66)	RF	0	0	0	0	903,500	903,500	0	903,500
Construction Engineering		**0**	**0**	**0**	**0**	**100,000**	**100,000**	**0**	**100,000**
Construction Engineering (17)	PROTECT	0	0	0	0	87,000	87,000	0	87,000
Construction Engineering (17)	RF	0	0	0	0	13,000	13,000	0	13,000
	Totals	**0**	**0**	**0**	**0**	**8,200,000**	**8,200,000**	**0**	**8,200,000**

Description: "Installation of centerline rumble strip, raised pavement markers, roadside barrier, and striping"

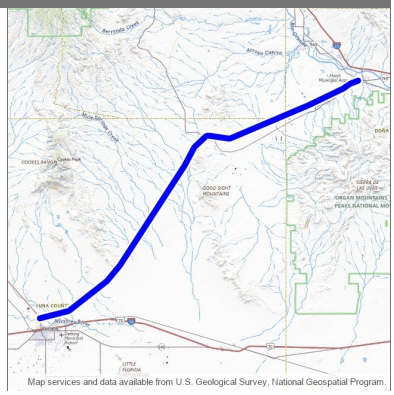

Design Engineer: Andreas Linnan
Primary Project Type:
Total Project Length: 45.961
Project Program: District 1
Lead Agency: NMDOT
Status: Active
Activity: Highway
Local ID:
Production Date: 8/25/2025
Letting Date: 3/20/2026

Location Type	Location Name	Route ID	Begin Milepost	End Milepost	District	County	MPO/RPO	Urbanized Area	House District	Senate District	NHS
Route Segment	NM26P	NM26P	-0.020	45.942		Doña Ana, Luna, Sierra	South Central RTPO, South West RTPO	Rural	32, 39		Off NHS

Work Phase	Fund Source	Prior	2024	2025	2026	2027	4 Yr Total	Future	Total
Other		**0**	**0**	**2,922,561**	**0**	**0**	**2,922,561**	**0**	**2,922,561**
Safety (21)	HSIP	0	0	2,630,305	0	0	2,630,305	0	2,630,305
Safety (21)	RF	0	0	292,256	0	0	292,256	0	292,256
	Totals	**0**	**0**	**2,922,561**	**0**	**0**	**2,922,561**	**0**	**2,922,561**

Description: D2010 DEBT SERVICE

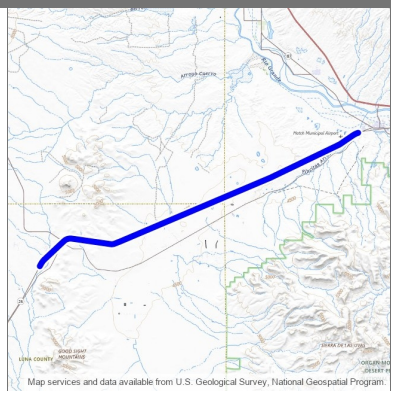

Design Engineer: Nmdot
Primary Project Type:
Total Project Length: 19.419
Project Program:
Lead Agency: NMDOT
Status: Active
Activity: Highway
Local ID:
Production Date:
Letting Date:

Location Type	Location Name	Route ID	Begin Milepost	End Milepost	District	County	MPO/RPO	Urbanized Area	House District	Senate District	NHS
Route Segment	NM26P	NM26P	25.842	45.261		Doña Ana, Luna, Sierra	South Central RTPO, South West RTPO	Rural	32, 39		Off NHS

Work Phase	Fund Source	Prior	2024	2025	2026	2027	4 Yr Total	Future	Total
Other		**44,249**	**0**	**0**	**0**	**0**	**0**	**0**	**44,249**
Debt Service (45)	RF	44,249	0	0	0	0	0	0	44,249
Debt Service (45)	STPF (ACC)	0	0	0	0	0	0	0	0
Debt Service (45)	STPF (ACC)	0	0	0	0	0	0	0	0
Debt Service (45)	STPF (ACC)	0	0	0	0	0	0	0	0
Debt Service (45)	RF	0	0	0	0	0	0	0	0
Debt Service (45)	STPF (ACC)	0	0	0	0	0	0	0	0
Debt Service (45)	RF	0	0	0	0	0	0	0	0
Debt Service (45)	STPF (ACC)	0	0	0	0	0	0	0	0
Debt Service (45)	RF	0	0	0	0	0	0	0	0
Debt Service (45)	STPF (ACC)	0	0	0	0	0	0	0	0
Debt Service (45)	RF	0	0	0	0	0	0	0	0
Debt Service (45)	NHPP (ACC)	0	0	0	0	0	0	0	0
	Totals	**44,249**	**0**	**0**	**0**	**0**	**0**	**0**	**44,249**

I-25 Pavement Preventative Maintenance. From Garfield Exit to Arrey/Derry MP 41-59 (1102140)

2024 - 2029 (A)

District 1

APPROVED

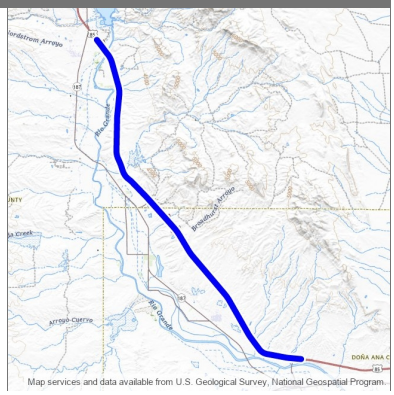

Description: Preventative Maintenance -Crack seal (F1A) and fog seal (F1B) on I-25 from Garfield Exit to Arrey/Derry MP 41-59

Design Engineer: Andreas Linnan
Primary Project Type: Pavement
Total Project Length: 18.000
Project Program: District 1
Lead Agency: NMDOT
Status: Active
Activity: Highway
Local ID:
Production Date: 6/22/2026
Letting Date: 8/21/2026

Location Type	Location Name	Route ID	Begin Milepost	End Milepost	District	County	MPO/RPO	Urbanized Area	House District	Senate District	NHS
Route Segment	I25P	I25P	41.000	59.000	District 1	Doña Ana, Sierra	South Central RTPO	Rural	35, 36		Is on the NHS

Work Phase	Fund Source	Prior	2024	2025	2026	2027	4 Yr Total	Future	Total
Construction		**0**	**0**	**0**	**5,000,000**	**0**	**5,000,000**	**0**	**5,000,000**
Road - Preventative Maintenance (6)	NHPP	0	0	0	4,272,000	0	4,272,000	0	4,272,000
Road - Preventative Maintenance (6)	RF	0	0	0	728,000	0	728,000	0	728,000
	Totals	**0**	**0**	**0**	**5,000,000**	**0**	**5,000,000**	**0**	**5,000,000**

Major pavement preservation on I25 MP 50 - 59 (1102470)

District 1

2024 - 2029 (A)

APPROVED

Description: Mill and inlay of driving lanes and shoulders, striping on I25 MP 50 - 59

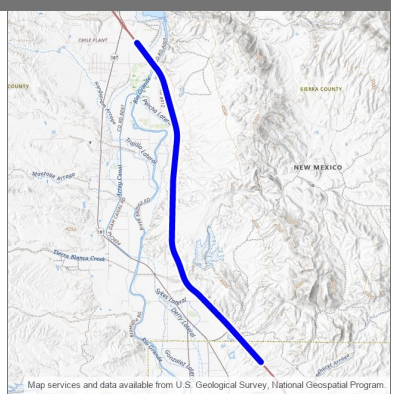

Design Engineer: Andreas Linnan
Primary Project Type: Pavement
Total Project Length: 9.000
Project Program: District 1
Lead Agency: NMDOT
Status: Active
Activity: Highway
Local ID:
Production Date:
Letting Date:

Location Type	Location Name	Route ID	Begin Milepost	End Milepost	District	County	MPO/RPO	Urbanized Area	House District	Senate District	NHS
Route Segment	I25P	I25P	50.000	59.000	District 1	Doña Ana, Sierra	South Central RTPO	Rural			Is on the NHS

Work Phase	Fund Source	Prior	2024	2025	2026	2027	4 Yr Total	Future	Total
Construction		**0**	**0**	**0**	**0**	**0**	**0**	**12,000,000**	**12,000,000**
Road - Major Preservation (6)	NHPP	0	0	0	0	0	0	10,252,800	10,252,800
Road - Major Preservation (6)	RF	0	0	0	0	0	0	1,747,200	1,747,200
	Totals	**0**	**0**	**0**	**0**	**0**	**0**	**12,000,000**	**12,000,000**

Jackson Road/Lawrence Ranch Road Railroad Crossings 019964K and 019963D Improvements on Lawrence Ranch Rd. from NM-2 to N Haldeman Rd. and Jackson Rd. (2101990)

2024 - 2029 (A)

District 2

APPROVED

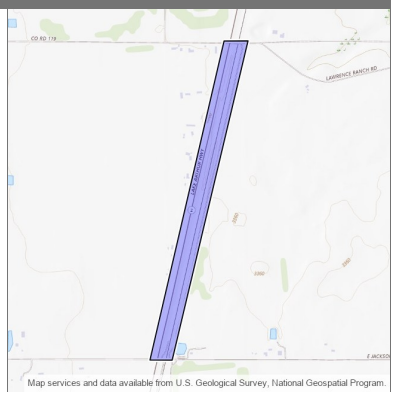

Description: Permanently close Lawrence Ranch Road railroad crossing between NM-2 to N Haldeman Rd, construct a new connecting road from Lawrence Ranch Road south to Jackson Road parallel to the existing railroad tracks; install new railroad crossing warning flasher lights and gate arms, and replace the railroad crossing surface and transition approaches at Jackson Road railroad crossing between NM-2 to N Haldeman Rd.

Design Engineer: Transit
Primary Project Type: Rail
Total Project Length: .000
Project Program: District 2
Lead Agency: Transit / Rail Division
Status: Active
Activity: Rail
Local ID:
Production Date:
Letting Date:

Location Type	Location Name	Route ID	Begin Milepoint	End Milepoint	District	County	MPO/RPO	Urbanized Area	House District	Senate District	NHS
New Polygon	Rail crossings	N/A			District 2	Eddy	South East RTPO		54, 55	32, 42	Off NHS

Work Phase	Fund Source	Prior	2024	2025	2026	2027	4 Yr Total	Future	Total
Preliminary Engineering		**0**	**0**	**0**	**0**	**159,167**	**159,167**	**0**	**159,167**
Preliminary Engineering (15)	RRS	0	0	0	0	143,250	143,250	0	143,250
Preliminary Engineering (15)	RF	0	0	0	0	15,917	15,917	0	15,917
Other		**0**	**0**	**0**	**0**	**0**	**0**	**435,915**	**435,915**
Rail/Highway Crossing (22)	RRS	0	0	0	0	0	0	392,324	392,324
Rail/Highway Crossing (22)	RF	0	0	0	0	0	0	43,592	43,592
	Totals	**0**	**0**	**0**	**0**	**159,167**	**159,167**	**435,915**	**595,082**

Description: Roadway recon & widening including accel/decel lanes, railroad crossing, lighting, and intersection improvements "NM 31/NM128 MP .04 - 8.2/ MP 0 - .5

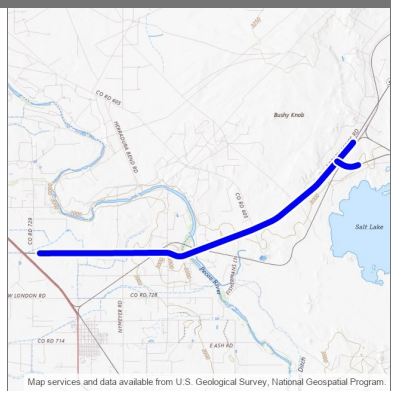

Design Engineer: Sherri Holliefield
Primary Project Type: Pavement
Total Project Length: 8.265
Project Program: District 2
Lead Agency: NMDOT
Status: Active
Activity: Highway
Local ID:
Production Date: 10/25/2027
Letting Date: 12/17/2027

Location Type	Location Name	Route ID	Begin Milepost	End Milepost	District	County	MPO/RPO	Urbanized Area	House District	Senate District	NHS
Route Segment	NM128P	NM128P	0.035	0.500	District 2	Eddy	South East RTPO	Rural	55		Off NHS
Route Segment	NM31P	NM31P	0.400	8.200	District 2	Eddy	South East RTPO	Rural	41, 42		Off NHS

Work Phase	Fund Source	Prior	2024	2025	2026	2027	4 Yr Total	Future	Total
Construction		**0**	**0**	**0**	**0**	**0**	**0**	**79,731,688**	**79,731,688**
Road - Reconstruction (6)	STCB-27	0	0	0	0	0	0	50,000,000	50,000,000
Road - Reconstruction (6)	NHPP	0	0	0	0	0	0	25,402,754	25,402,754
Road - Reconstruction (6)	RF	0	0	0	0	0	0	4,328,934	4,328,934
	Totals	**0**	**0**	**0**	**0**	**0**	**0**	**79,731,688**	**79,731,688**

Description: "Realign Intersection, traffic signal installation, and construction of auxiliary turn lanes"

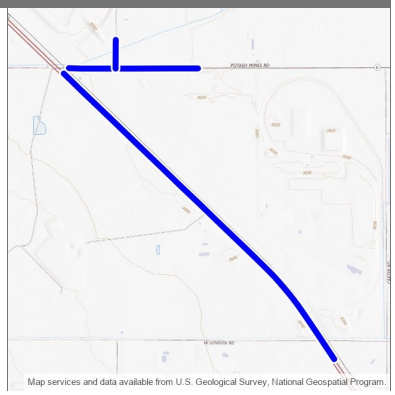

Design Engineer: Michael Smelker
Primary Project Type:
Total Project Length: 2.141
Project Program: District 2
Lead Agency: NMDOT
Status: Active
Activity: Highway
Local ID:
Production Date: 8/21/2023
Letting Date: 3/15/2024

Location Type	Location Name	Route ID	Begin Milepoint	End Milepoint	District	County	MPO/RPO	Urbanized Area	House District	Senate District	NHS
Route Segment	LOC252183P	LOC252183P	0.000	0.106		Eddy	South East RTPO	Rural	41		Off NHS
Route Segment	NM31P	NM31P	0.000	0.526		Eddy	South East RTPO	Rural	41		Off NHS
Route Segment	US285P	US285P	21.934	23.444		Eddy	South East RTPO	Rural	41		Is on the NHS

Work Phase	Fund Source	Prior	2024	2025	2026	2027	4 Yr Total	Future	Total
Preliminary Engineering		**27,235**	**0**	**0**	**0**	**0**	**0**	**0**	**27,235**
Preliminary Engineering (15)	HB6GF	27,235	0	0	0	0	0	0	27,235
Right-of-Way		**772,000**	**0**	**0**	**0**	**0**	**0**	**0**	**772,000**
ROW Acquisition (16)	HB6GF	772,000	0	0	0	0	0	0	772,000
Utility		**1,000,000**	**44,302**	**0**	**0**	**0**	**44,302**	**0**	**1,044,302**
Utilities (43)	HB2_22_ZG9006	1,000,000	0	0	0	0	0	0	1,000,000
Utilities (43)	NHPP	0	37,852	0	0	0	37,852	0	37,852
Utilities (43)	RF	0	6,450	0	0	0	6,450	0	6,450
Construction		**18,849,610**	**1,167,924**	**34,000**	**0**	**0**	**1,201,924**	**0**	**20,051,534**
Road - Interchange/ Intersection (4)	NHPP	0	143,474	0	0	0	143,474	0	143,474
Road - Interchange/ Intersection (4)	RF	0	24,450	0	0	0	24,450	0	24,450
Road - Interchange/ Intersection (4)	HB2_22_ZG9006	0	1,000,000	0	0	0	1,000,000	0	1,000,000
Road - Interchange/ Intersection (4)	NHPP	0	0	29,050	0	0	29,050	0	29,050
Road - Interchange/ Intersection (4)	RF	0	0	4,950	0	0	4,950	0	4,950
Road - Interchange/ Intersection (4)	NHPP	10,978,707	0	0	0	0	0	0	10,978,707
Road - Interchange/ Intersection (4)	RF	1,870,903	0	0	0	0	0	0	1,870,903
Road - Interchange/ Intersection (4)	HB2_22_ZG9006	6,000,000	0	0	0	0	0	0	6,000,000
Construction Engineering		**0**	**150,000**	**0**	**0**	**0**	**150,000**	**0**	**150,000**
Construction Engineering (17)	NHPP	0	128,160	0	0	0	128,160	0	128,160
Construction Engineering (17)	RF	0	21,840	0	0	0	21,840	0	21,840
	Totals	**20,648,845**	**1,362,226**	**34,000**	**0**	**0**	**1,396,226**	**0**	**22,045,071**

Description: T/LPA- Planning and design costs for a proposed new bridge

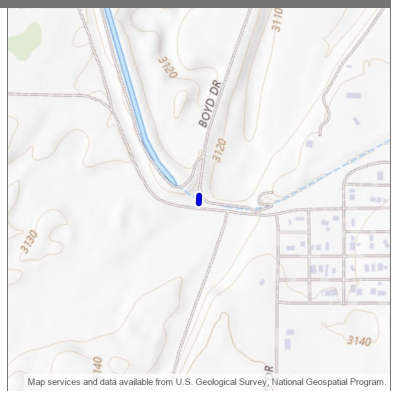

Design Engineer: Judith Gallardo
Primary Project Type:
Total Project Length: .010
Project Program: District 2
Lead Agency: City of Carlsbad
Status: Active
Activity: Highway
Local ID:
Production Date:
Letting Date:

Location Type	Location Name	Route ID	Begin Milepoint	End Milepoint	District	County	MPO/RPO	Urbanized Area	House District	Senate District	NHS
Route Segment	FL4270P	FL4270P	2.229	2.239		Eddy	South East RTPO	Small Urban	54		Off NHS

Work Phase	Fund Source	Prior	2024	2025	2026	2027	4 Yr Total	Future	Total
Preliminary Engineering		**0**	**1,375,010**	**0**	**2,201,271**	**0**	**3,576,281**	**0**	**3,576,281**
Preliminary Engineering (15)	RAISE	0	1,100,008	0	0	0	1,100,008	0	1,100,008
Preliminary Engineering (15)	LGF	0	275,002	0	0	0	275,002	0	275,002
Preliminary Engineering (15)	HIOBP	0	0	0	2,201,271	0	2,201,271	0	2,201,271
	Totals	**0**	**1,375,010**	**0**	**2,201,271**	**0**	**3,576,281**	**0**	**3,576,281**

Boyd Drive and West Chapman Road Realignment US 62 MP 31 - 32 (2105080)

District 2

2024 - 2029 (A)

APPROVED

Description: Realignment of W. Chapman Rd. to align with Boyd Dr. US 62 MP 31 - 32

Design Engineer: Sherri Holliefield
Primary Project Type: Pavement
Total Project Length: 1.000
Project Program: District 2
Lead Agency: NMDOT
Status: Active
Activity: Highway
Local ID:
Production Date: 12/27/2027
Letting Date: 2/18/2028

Location Type	Location Name	Route ID	Begin Milepost	End Milepost	District	County	MPO/RPO	Urbanized Area	House District	Senate District	NHS
Route Segment	US62P	US62P	31.000	32.000	District 2	Eddy	South East RTPO	Small Urban	54, 55		Is on the NHS

Work Phase	Fund Source	Prior	2024	2025	2026	2027	4 Yr Total	Future	Total
Right-of-Way		**0**	**0**	**0**	**0**	**0**	**0**	**300,000**	**300,000**
ROW Acquisition (16)	NHPP	0	0	0	0	0	0	256,320	256,320
ROW Acquisition (16)	RF	0	0	0	0	0	0	43,680	43,680
Utility		**0**	**0**	**0**	**0**	**0**	**0**	**50,000**	**50,000**
Utilities (43)	NHPP	0	0	0	0	0	0	42,720	42,720
Utilities (43)	RF	0	0	0	0	0	0	7,280	7,280
Construction		**0**	**0**	**0**	**0**	**0**	**0**	**1,500,000**	**1,500,000**
Road - Interchange/ Intersection (4)	NHPP	0	0	0	0	0	0	1,281,600	1,281,600
Road - Interchange/ Intersection (4)	RF	0	0	0	0	0	0	218,400	218,400
	Totals	**0**	**0**	**0**	**0**	**0**	**0**	**1,850,000**	**1,850,000**

Description: Major Pavement Rehabilitation on NM 200 MP 0 - 8.4

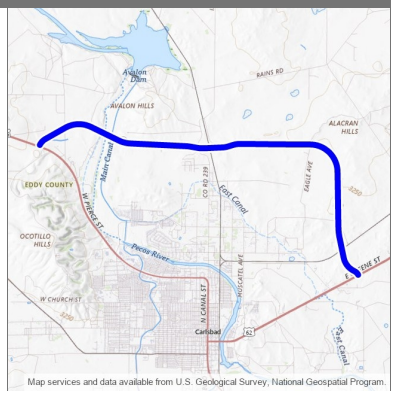

Design Engineer: Jessy Crane
Primary Project Type: Pavement
Total Project Length: 8.400
Project Program: District 2
Lead Agency: NMDOT
Status: Active
Activity: Highway
Local ID:
Production Date: 8/24/2026
Letting Date: 10/16/2026

Location Type	Location Name	Route ID	Begin Milepost	End Milepost	District	County	MPO/RPO	Urbanized Area	House District	Senate District	NHS
Route Segment	NM200P	NM200P	0.000	8.400	District 2	Eddy	South East RTPO	Rural	55		Is on the NHS

Work Phase	Fund Source	Prior	2024	2025	2026	2027	4 Yr Total	Future	Total
Construction		**0**	**0**	**0**	**8,500,000**	**0**	**8,500,000**	**0**	**8,500,000**
Road - Major Rehabilitation (6)	STPF	0	0	0	7,262,400	0	7,262,400	0	7,262,400
Road - Major Rehabilitation (6)	RF	0	0	0	1,237,600	0	1,237,600	0	1,237,600
	Totals	**0**	**0**	**0**	**8,500,000**	**0**	**8,500,000**	**0**	**8,500,000**

NM 524 Safety Improvements MP 6.9 - 8.5 (2105150)

District 2

2024 - 2029 (A)

APPROVED

Description: Sidewalks, ADA & Pedestrian Safety Improvements, Intersections Improvements, Signals, Lighting, Signing, Striping, Fog Seal, on NM524 MP 6.9 - 8.5

Design Engineer: Jessy Crane
Primary Project Type: Safety
Total Project Length: 1.580
Project Program: Safety
Lead Agency: NMDOT
Status: Active
Activity: Highway
Local ID:
Production Date: 7/24/2028
Letting Date: 9/15/2028

Location Type	Location Name	Route ID	Begin Milepost	End Milepost	District	County	MPO/RPO	Urbanized Area	House District	Senate District	NHS
Route Segment	NM524P	NM524P	6.900	8.480	District 2	Eddy	South East RTPO	Small Urban			Off NHS

Work Phase	Fund Source	Prior	2024	2025	2026	2027	4 Yr Total	Future	Total
Other		**0**	**0**	**0**	**0**	**0**	**0**	**6,000,000**	**6,000,000**
Safety (21)	HSIP	0	0	0	0	0	0	5,400,000	5,400,000
Safety (21)	RF	0	0	0	0	0	0	600,000	600,000
	Totals	**0**	**0**	**0**	**0**	**0**	**0**	**6,000,000**	**6,000,000**

Description: Phase IA-ID Intersection Study for improvements in Carlsbad on US 62 MP 31.1 - 34.5 and US 285 MP 30.5 - 31.3

Design Engineer: Sherri Holliefield
Primary Project Type: Non-Construction
Total Project Length: 4.200
Project Program: District 2
Lead Agency: NMDOT
Status: Active
Activity: Highway
Local ID:
Production Date:
Letting Date:

Location Type	Location Name	Route ID	Begin Milepost	End Milepost	District	County	MPO/RPO	Urbanized Area	House District	Senate District	NHS
Route Segment	US285P	US285P	30.500	31.300	District 2	Eddy	South East RTPO	Small Urban	41		Is on the NHS
Route Segment	US62P	US62P	31.100	34.500	District 2	Eddy	South East RTPO	Small Urban	54, 55		Is on the NHS

Work Phase	Fund Source	Prior	2024	2025	2026	2027	4 Yr Total	Future	Total
Preliminary Engineering		**0**	**0**	**0**	**1,378,309**	**0**	**1,378,309**	**0**	**1,378,309**
Preliminary Engineering (15)	STPF	0	0	0	1,177,627	0	1,177,627	0	1,177,627
Preliminary Engineering (15)	RF	0	0	0	200,682	0	200,682	0	200,682
	Totals	**0**	**0**	**0**	**1,378,309**	**0**	**1,378,309**	**0**	**1,378,309**

Description: 2004 DEBT SERVICE

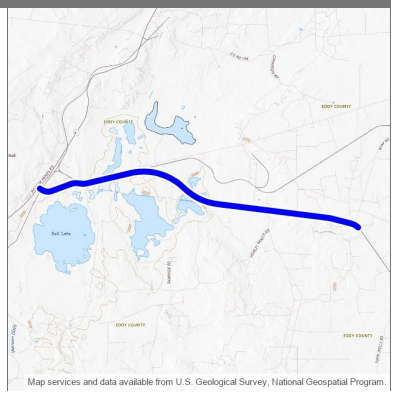

Design Engineer: Nmdot
Primary Project Type:
Total Project Length: 10.627
Project Program:
Lead Agency: NMDOT
Status: Active
Activity: Highway
Local ID:
Production Date:
Letting Date:

Location Type	Location Name	Route ID	Begin Milepost	End Milepost	District	County	MPO/RPO	Urbanized Area	House District	Senate District	NHS
Route Segment	NM128P	NM128P	0.078	10.705		Eddy	South East RTPO	Rural	55		Off NHS

Work Phase	Fund Source	Prior	2024	2025	2026	2027	4 Yr Total	Future	Total
Other		**300**	**0**	**0**	**0**	**0**	**0**	**0**	**300**
Debt Service (45)	RF	300	0	0	0	0	0	0	300
Debt Service (45)	NHPP (ACC)	0	0	0	0	0	0	0	0
Debt Service (45)	NHPP (ACC)	0	0	0	0	0	0	0	0
Debt Service (45)	NHPP (ACC)	0	0	0	0	0	0	0	0
Debt Service (45)	RF	0	0	0	0	0	0	0	0
Debt Service (45)	NHPP (ACC)	0	0	0	0	0	0	0	0
Debt Service (45)	RF	0	0	0	0	0	0	0	0
Debt Service (45)	NHPP (ACC)	0	0	0	0	0	0	0	0
Debt Service (45)	RF	0	0	0	0	0	0	0	0
Debt Service (45)	NHPP (ACC)	0	0	0	0	0	0	0	0
Debt Service (45)	RF	0	0	0	0	0	0	0	0
Debt Service (45)	NHPP (ACC)	0	0	0	0	0	0	0	0
	Totals	**300**	**0**	**0**	**0**	**0**	**0**	**0**	**300**

Description: 2004 DEBT SERVICE

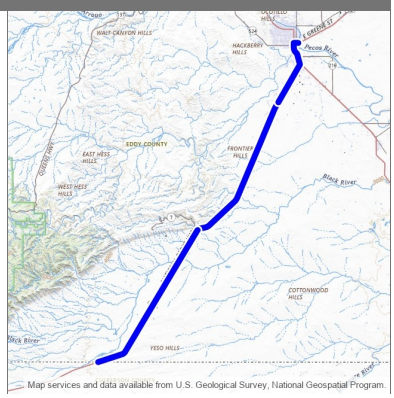

Design Engineer: Nmdot
Primary Project Type:
Total Project Length: 35.972
Project Program:
Lead Agency: NMDOT
Status: Active
Activity: Highway
Local ID:
Production Date:
Letting Date:

Location Type	Location Name	Route ID	Begin Milepoint	End Milepoint	District	County	MPO/RPO	Urbanized Area	House District	Senate District	NHS
Route Segment	US62M	US62M	0.000	15.470		Eddy	South East RTPO	Rural	34, 54		Is on the NHS
Route Segment	US62M	US62M	15.768	29.602		Eddy	South East RTPO	Rural, Small Urban	54		Is on the NHS
Route Segment	US62P	US62P	15.479	15.748		Eddy	South East RTPO	Rural	54		Is on the NHS
Route Segment	US62P	US62P	29.595	35.994		Eddy	South East RTPO	Small Urban	54, 55		Is on the NHS

Work Phase	Fund Source	Prior	2024	2025	2026	2027	4 Yr Total	Future	Total
Other		**91,207**	**0**	**0**	**0**	**0**	**0**	**0**	**91,207**
Debt Service (45)	RF	46,526	0	0	0	0	0	0	46,526
Debt Service (45)	RF	44,681	0	0	0	0	0	0	44,681
Debt Service (45)	NHPP (ACC)	0	0	0	0	0	0	0	0
Debt Service (45)	RF (ACC)	0	0	0	0	0	0	0	0
Debt Service (45)	NHPP (ACC)	0	0	0	0	0	0	0	0
Debt Service (45)	RF	0	0	0	0	0	0	0	0
Debt Service (45)	NHPP (ACC)	0	0	0	0	0	0	0	0
Debt Service (45)	RF	0	0	0	0	0	0	0	0
Debt Service (45)	NHPP (ACC)	0	0	0	0	0	0	0	0
Debt Service (45)	NHPP (ACC)	0	0	0	0	0	0	0	0
Debt Service (45)	NHPP (ACC)	0	0	0	0	0	0	0	0
Debt Service (45)	RF	0	0	0	0	0	0	0	0
Debt Service (45)	NHPP (ACC)	0	0	0	0	0	0	0	0
	Totals	**91,207**	**0**	**0**	**0**	**0**	**0**	**0**	**91,207**

Description: D2006 DEBT SERVICE

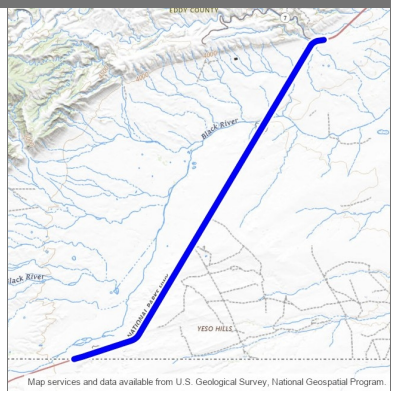

Design Engineer: Nmdot
Primary Project Type:
Total Project Length: 16.051
Project Program:
Lead Agency: NMDOT
Status: Active
Activity: Highway
Local ID:
Production Date:
Letting Date:

Location Type	Location Name	Route ID	Begin Milepost	End Milepost	District	County	MPO/RPO	Urbanized Area	House District	Senate District	NHS
Route Segment	US62P	US62P	-0.050	16.001		Eddy	South East RTPO	Rural	34, 54		Is on the NHS

Work Phase	Fund Source	Prior	2024	2025	2026	2027	4 Yr Total	Future	Total
Other		**178,230**	**0**	**0**	**0**	**0**	**0**	**0**	**178,230**
Debt Service (45)	RF	178,230	0	0	0	0	0	0	178,230
Debt Service (45)	NHPP (ACC)	0	0	0	0	0	0	0	0
Debt Service (45)	NHPP (ACC)	0	0	0	0	0	0	0	0
Debt Service (45)	RF	0	0	0	0	0	0	0	0
Debt Service (45)	NHPP (ACC)	0	0	0	0	0	0	0	0
Debt Service (45)	RF	0	0	0	0	0	0	0	0
Debt Service (45)	NHPP (ACC)	0	0	0	0	0	0	0	0
Debt Service (45)	RF	0	0	0	0	0	0	0	0
Debt Service (45)	NHPP (ACC)	0	0	0	0	0	0	0	0
Debt Service (45)	NHPP (ACC)	0	0	0	0	0	0	0	0
Debt Service (45)	RF	0	0	0	0	0	0	0	0
Debt Service (45)	NHPP (ACC)	0	0	0	0	0	0	0	0
	Totals	**178,230**	**0**	**0**	**0**	**0**	**0**	**0**	**178,230**

Description: D2010 DEBT SERVICE

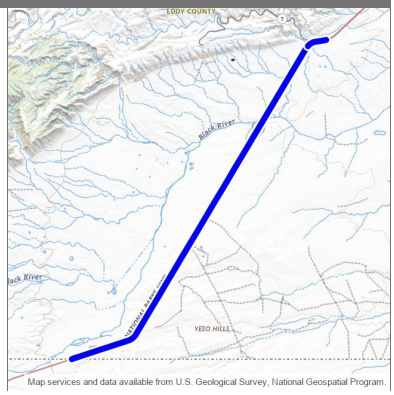

Design Engineer: Nmdot
Primary Project Type:
Total Project Length: 16.228
Project Program:
Lead Agency: NMDOT
Status: Active
Activity: Highway
Local ID:
Production Date:
Letting Date:

Location Type	Location Name	Route ID	Begin Milepoint	End Milepoint	District	County	MPO/RPO	Urbanized Area	House District	Senate District	NHS
Route Segment	US62M	US62M	0.000	15.470		Eddy	South East RTPO	Rural	34, 54		Is on the NHS
Route Segment	US62P	US62P	15.459	16.217		Eddy	South East RTPO	Rural	54		Is on the NHS

Work Phase	Fund Source	Prior	2024	2025	2026	2027	4 Yr Total	Future	Total
Other		**182,795**	**0**	**0**	**0**	**0**	**0**	**0**	**182,795**
Debt Service (45)	RF	93,586	0	0	0	0	0	0	93,586
Debt Service (45)	RF	89,209	0	0	0	0	0	0	89,209
Debt Service (45)	NHPP (ACC)	0	0	0	0	0	0	0	0
Debt Service (45)	NHPP (ACC)	0	0	0	0	0	0	0	0
Debt Service (45)	RF (ACC)	0	0	0	0	0	0	0	0
Debt Service (45)	NHPP (ACC)	0	0	0	0	0	0	0	0
Debt Service (45)	RF (ACC)	0	0	0	0	0	0	0	0
Debt Service (45)	NHPP (ACC)	0	0	0	0	0	0	0	0
Debt Service (45)	RF (ACC)	0	0	0	0	0	0	0	0
Debt Service (45)	NHPP (ACC)	0	0	0	0	0	0	0	0
Debt Service (45)	RF (ACC)	0	0	0	0	0	0	0	0
Debt Service (45)	NHPP (ACC)	0	0	0	0	0	0	0	0
Debt Service (45)	NHPP (ACC)	0	0	0	0	0	0	0	0
	Totals	**182,795**	**0**	**0**	**0**	**0**	**0**	**0**	**182,795**

Description: D2006 DEBT SERVICE

Design Engineer: Nmdot
Primary Project Type:
Total Project Length: 10.044
Project Program:
Lead Agency: NMDOT
Status: Active
Activity: Highway
Local ID:
Production Date:
Letting Date:

Location Type	Location Name	Route ID	Begin Milepost	End Milepost	District	County	MPO/RPO	Urbanized Area	House District	Senate District	NHS
Route Segment	US62P	US62P	16.249	26.293		Eddy	South East RTPO	Rural	54		Is on the NHS

Work Phase	Fund Source	Prior	2024	2025	2026	2027	4 Yr Total	Future	Total
Other		**1,057**	**0**	**0**	**0**	**0**	**0**	**0**	**1,057**
Debt Service (45)	RF	426	0	0	0	0	0	0	426
Debt Service (45)	RF	631	0	0	0	0	0	0	631
Debt Service (45)	STPF (ACC)	0	0	0	0	0	0	0	0
Debt Service (45)	STPF (ACC)	0	0	0	0	0	0	0	0
Debt Service (45)	RF	0	0	0	0	0	0	0	0
Debt Service (45)	STPF (ACC)	0	0	0	0	0	0	0	0
Debt Service (45)	STPF (ACC)	0	0	0	0	0	0	0	0
Debt Service (45)	RF	0	0	0	0	0	0	0	0
Debt Service (45)	STPF (ACC)	0	0	0	0	0	0	0	0
Debt Service (45)	RF	0	0	0	0	0	0	0	0
Debt Service (45)	STPF (ACC)	0	0	0	0	0	0	0	0
Debt Service (45)	RF	0	0	0	0	0	0	0	0
Debt Service (45)	NHPP (ACC)	0	0	0	0	0	0	0	0
	Totals	**1,057**	**0**	**0**	**0**	**0**	**0**	**0**	**1,057**

Description: D2010 DEBT SERVICE

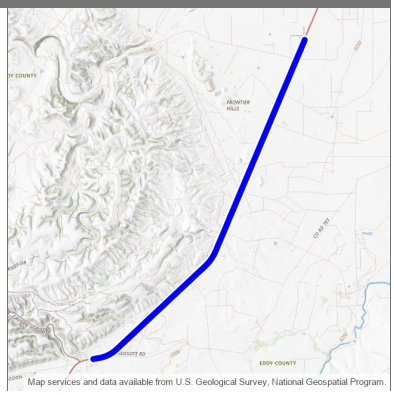

Design Engineer: Nmdot
Primary Project Type:
Total Project Length: 9.996
Project Program:
Lead Agency: NMDOT
Status: Active
Activity: Highway
Local ID:
Production Date:
Letting Date:

Location Type	Location Name	Route ID	Begin Milepost	End Milepost	District	County	MPO/RPO	Urbanized Area	House District	Senate District	NHS
Route Segment	US62P	US62P	16.003	25.999		Eddy	South East RTPO	Rural	54		Is on the NHS

Work Phase	Fund Source	Prior	2024	2025	2026	2027	4 Yr Total	Future	Total
Other		**149,652**	**0**	**0**	**0**	**0**	**0**	**0**	**149,652**
Debt Service (45)	RF	77,554	0	0	0	0	0	0	77,554
Debt Service (45)	RF	72,098	0	0	0	0	0	0	72,098
Debt Service (45)	NHPP (ACC)	0	0	0	0	0	0	0	0
Debt Service (45)	RF	0	0	0	0	0	0	0	0
Debt Service (45)	NHPP (ACC)	0	0	0	0	0	0	0	0
Debt Service (45)	RF	0	0	0	0	0	0	0	0
Debt Service (45)	NHPP (ACC)	0	0	0	0	0	0	0	0
Debt Service (45)	RF	0	0	0	0	0	0	0	0
Debt Service (45)	NHPP (ACC)	0	0	0	0	0	0	0	0
Debt Service (45)	RF	0	0	0	0	0	0	0	0
Debt Service (45)	NHPP (ACC)	0	0	0	0	0	0	0	0
Debt Service (45)	NHPP (ACC)	0	0	0	0	0	0	0	0
Debt Service (45)	NHPP (ACC)	0	0	0	0	0	0	0	0
	Totals	**149,652**	**0**	**0**	**0**	**0**	**0**	**0**	**149,652**

Description: Design and construction of a concrete multi-use trail and related improvements around Sunset Park

Design Engineer: Judith Gallardo
Primary Project Type: Multimodal
Total Project Length: .000
Project Program: District 2
Lead Agency: City of Carlsbad
Status: Active
Activity: Bicycle & Pedestrian
Local ID:
Production Date:
Letting Date:

Location Type	Location Name	Route ID	Begin Milepoint	End Milepoint	District	County	MPO/RPO	Urbanized Area	House District	Senate District	NHS
New Polygon	Sunset Park	N/A			District 2	Eddy	South East RTPO	Carlsbad, NM		34	Off NHS

Work Phase	Fund Source	Prior	2024	2025	2026	2027	4 Yr Total	Future	Total
Preliminary Engineering		**0**	**0**	**0**	**12,248**	**0**	**12,248**	**0**	**12,248**
Preliminary Engineering (15)	RTP	0	0	0	10,465	0	10,465	0	10,465
Preliminary Engineering (15)	LGF	0	0	0	1,783	0	1,783	0	1,783
Other		**0**	**0**	**0**	**0**	**498,889**	**498,889**	**0**	**498,889**
Bicycle and Pedestrian (28)	RTP	0	0	0	0	426,251	426,251	0	426,251
Bicycle and Pedestrian (28)	LGF	0	0	0	0	72,638	72,638	0	72,638
Construction Engineering		**0**	**0**	**0**	**0**	**36,744**	**36,744**	**0**	**36,744**
Construction Engineering (17)	RTP	0	0	0	0	31,394	31,394	0	31,394
Construction Engineering (17)	LGF	0	0	0	0	5,350	5,350	0	5,350
	Totals	**0**	**0**	**0**	**12,248**	**535,633**	**547,881**	**0**	**547,881**

Description: Phase A/B & Capacity Study to determine typical section on US 82 MP 139.7 - 175

Design Engineer: Mark Salazar
Primary Project Type: Pavement
Total Project Length: 35.300
Project Program: District 2
Lead Agency: NMDOT
Status: Active
Activity: Highway
Local ID:
Production Date:
Letting Date:

Location Type	Location Name	Route ID	Begin Milepost	End Milepost	District	County	MPO/RPO	Urbanized Area	House District	Senate District	NHS
Route Segment	US82P	US82P	139.700	175.000	District 2	Eddy, Lea	South East RTPO	Rural, Small Urban	55, 61, 66		Off NHS

Work Phase	Fund Source	Prior	2024	2025	2026	2027	4 Yr Total	Future	Total
Preliminary Engineering		**0**	**0**	**0**	**0**	**1,000,000**	**1,000,000**	**0**	**1,000,000**
Preliminary Engineering (15)	STPF	0	0	0	0	854,400	854,400	0	854,400
Preliminary Engineering (15)	RF	0	0	0	0	145,600	145,600	0	145,600
Construction		**0**	**0**	**0**	**0**	**0**	**0**	**11,000,000**	**11,000,000**
Road - Major Rehabilitation (6)	NHPP	0	0	0	0	0	0	9,398,400	9,398,400
Road - Major Rehabilitation (6)	RF	0	0	0	0	0	0	1,601,600	1,601,600
	Totals	**0**	**0**	**0**	**0**	**1,000,000**	**1,000,000**	**11,000,000**	**12,000,000**

Description: Demo ID NM105 and NM117 - Preliminary Engineering and final design for NM 31 from MP 0-22.7 & NM 128 from MP 0 -59.9 corridors in SE NM

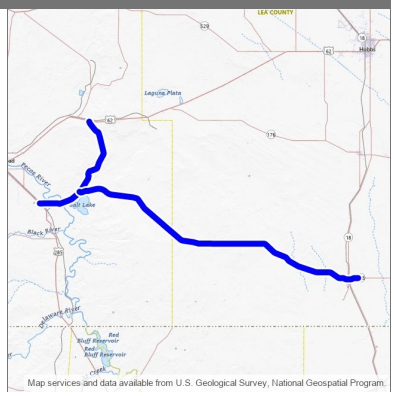

Design Engineer: Sherri Holliefield
Primary Project Type: Pavement
Total Project Length: 76.299
Project Program: District 2
Lead Agency: NMDOT
Status: Active
Activity: Highway
Local ID:
Production Date: 5/23/2022
Letting Date: 7/15/2022

Location Type	Location Name	Route ID	Begin Milepost	End Milepost	District	County	MPO/RPO	Urbanized Area	House District	Senate District	NHS
Route Segment	NM128P	NM128P	0.044	54.000	District 2	Eddy, Lea	South East RTPO	Rural	41, 42		Off NHS
Route Segment	NM31P	NM31P	0.004	22.347	District 2	Eddy	South East RTPO	Rural	41, 42		Off NHS

Work Phase	Fund Source	Prior	2024	2025	2026	2027	4 Yr Total	Future	Total
Preliminary Engineering		**10,438,562**	**6,817,057**	**102,339**	**226,425**	**5,373,576**	**12,519,397**	**0**	**22,957,959**
Preliminary Engineering (15)	HB6GF	6,251,857	0	0	0	0	0	0	6,251,857
Preliminary Engineering (15)	HB6GF	4,186,705	0	0	0	0	0	0	4,186,705
Preliminary Engineering (15)	HB2_22_ZG9006	0	3,891,027	0	0	0	3,891,027	0	3,891,027
Preliminary Engineering (15)	FDS_22	0	1,500,000	0	0	0	1,500,000	0	1,500,000
Preliminary Engineering (15)	RF	0	255,618	0	0	0	255,618	0	255,618
Preliminary Engineering (15)	FDS_23	0	1,000,000	0	0	0	1,000,000	0	1,000,000
Preliminary Engineering (15)	RF	0	170,412	0	0	0	170,412	0	170,412
Preliminary Engineering (15)	STPF	0	0	87,438	0	0	87,438	0	87,438
Preliminary Engineering (15)	RF	0	0	14,901	0	0	14,901	0	14,901
Preliminary Engineering (15)	STPF	0	0	0	193,458	0	193,458	0	193,458
Preliminary Engineering (15)	RF	0	0	0	32,967	0	32,967	0	32,967
Preliminary Engineering (15)	STPF	0	0	0	0	4,591,183	4,591,183	0	4,591,183
Preliminary Engineering (15)	RF	0	0	0	0	782,393	782,393	0	782,393
	Totals	**10,438,562**	**6,817,057**	**102,339**	**226,425**	**5,373,576**	**12,519,397**	**0**	**22,957,959**

Description: Roadway Recon & Widening including passing lanes and intersection improvements at WIPP Road, Buck Jackson, Orla , and lighting on NM 128 MP 9.1 - 12.3 and 18.6 - 23.7

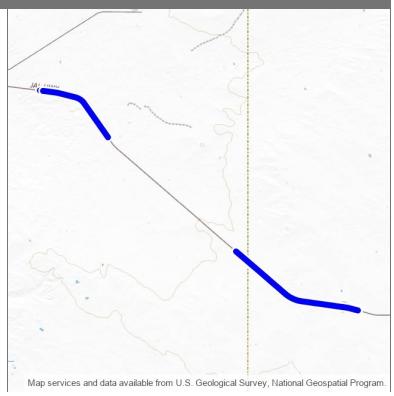

Design Engineer: Sherri Holliefield
Primary Project Type: Pavement
Total Project Length: 8.300
Project Program: District 2
Lead Agency: NMDOT
Status: Active
Activity: Highway
Local ID:
Production Date: 8/23/2027
Letting Date: 10/15/2027

Location Type	Location Name	Route ID	Begin Milepost	End Milepost	District	County	MPO/RPO	Urbanized Area	House District	Senate District	NHS
Route Segment	NM128P	NM128P	9.100	12.300	District 2	Eddy	South East RTPO	Rural	55		Off NHS
Route Segment	NM128P	NM128P	18.600	23.700	District 2	Eddy, Lea	South East RTPO	Rural	41		Off NHS

Work Phase	Fund Source	Prior	2024	2025	2026	2027	4 Yr Total	Future	Total
Right-of-Way		**0**	**0**	**0**	**168,000**	**0**	**168,000**	**0**	**168,000**
ROW Acquisition (16)	STPR	0	0	0	143,539	0	143,539	0	143,539
ROW Acquisition (16)	RF	0	0	0	24,461	0	24,461	0	24,461
Utility		**0**	**0**	**0**	**0**	**492,000**	**492,000**	**0**	**492,000**
Utilities (43)	STPF	0	0	0	0	420,365	420,365	0	420,365
Utilities (43)	RF	0	0	0	0	71,635	71,635	0	71,635
Construction		**0**	**0**	**0**	**0**	**63,030,750**	**63,030,750**	**0**	**63,030,750**
Road - Reconstruction (6)	MPDGR	0	0	0	0	36,123,000	36,123,000	0	36,123,000
Road - Reconstruction (6)	RF	0	0	0	0	9,030,750	9,030,750	0	9,030,750
Road - Reconstruction (6)	STPF	0	0	0	0	3,189,664	3,189,664	0	3,189,664
Road - Reconstruction (6)	RF	0	0	0	0	543,557	543,557	0	543,557
Road - Reconstruction (6)	RF	0	0	0	0	6,388,209	6,388,209	0	6,388,209
Road - Reconstruction (6)	STPR	0	0	0	0	1,089,788	1,089,788	0	1,089,788
Road - Reconstruction (6)	RF	0	0	0	0	185,713	185,713	0	185,713
Road - Reconstruction (6)	STPR (AC)	0	0	0	0	1,821,154	1,821,154	0	1,821,154
Road - Reconstruction (6)	RF	0	0	0	0	310,347	310,347	0	310,347
Road - Reconstruction (6)	STPR (ACC)	0	0	0	0	0	0	0	0
Road - Reconstruction (6)	RF	0	0	0	0	0	0	0	0
Road - Reconstruction (6)	STPF (AC)	0	0	0	0	3,715,416	3,715,416	0	3,715,416
Road - Reconstruction (6)	RF	0	0	0	0	633,152	633,152	0	633,152
Road - Reconstruction (6)	STPF (ACC)	0	0	0	0	0	0	0	0
Road - Reconstruction (6)	RF	0	0	0	0	0	0	0	0
Construction Engineering		**0**	**0**	**0**	**0**	**250,000**	**250,000**	**0**	**250,000**
Construction Engineering (17)	STPF	0	0	0	0	213,600	213,600	0	213,600
Construction Engineering (17)	RF	0	0	0	0	36,400	36,400	0	36,400
	Totals	**0**	**0**	**0**	**168,000**	**63,772,750**	**63,940,750**	**0**	**63,940,750**

Description: Reconstruction and add passing lanes between WIPP and Buck Jackson intersections on NM 128 MP 0 - 9.6 and 11.7 - 19.2

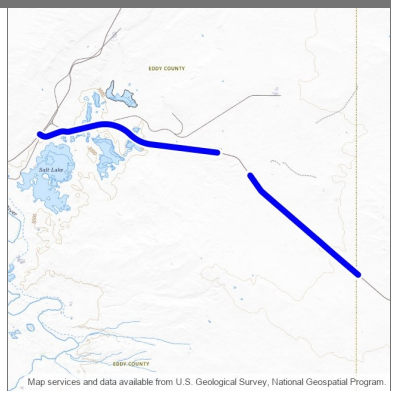

Design Engineer: Sherri Holliefield
Primary Project Type: Pavement
Total Project Length: 17.065
Project Program: District 2
Lead Agency: NMDOT
Status: Active
Activity: Highway
Local ID:
Production Date:
Letting Date:

Location Type	Location Name	Route ID	Begin Milepost	End Milepost	District	County	MPO/RPO	Urbanized Area	House District	Senate District	NHS
Route Segment	NM128P	NM128P	0.035	9.600	District 2	Eddy	South East RTPO	Rural	41, 42		Off NHS
Route Segment	NM128P	NM128P	11.700	19.200	District 2	Eddy, Lea	South East RTPO	Rural	55, 61		Off NHS

Work Phase	Fund Source	Prior	2024	2025	2026	2027	4 Yr Total	Future	Total
Construction		**0**	**0**	**0**	**0**	**0**	**0**	**62,900,000**	**62,900,000**
Road - Reconstruction (6)	NHPP	0	0	0	0	0	0	53,741,760	53,741,760
Road - Reconstruction (6)	RF	0	0	0	0	0	0	9,158,240	9,158,240
	Totals	**0**	**0**	**0**	**0**	**0**	**0**	**62,900,000**	**62,900,000**

Description: 2004 DEBT SERVICE

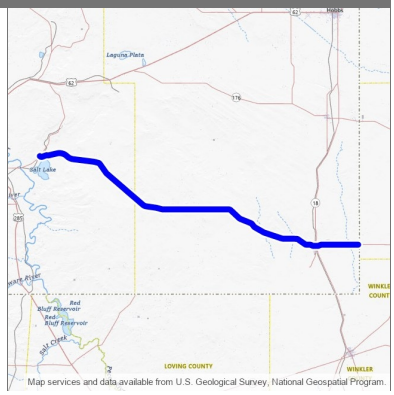

Design Engineer: Nmdot
Primary Project Type:
Total Project Length: 59.662
Project Program:
Lead Agency: NMDOT
Status: Active
Activity: Highway
Local ID:
Production Date:
Letting Date:

Location Type	Location Name	Route ID	Begin Milepost	End Milepost	District	County	MPO/RPO	Urbanized Area	House District	Senate District	NHS
Route Segment	NM128P	NM128P	0.035	59.697		Eddy, Lea	South East RTPO	Rural	55, 61		Off NHS

Work Phase	Fund Source	Prior	2024	2025	2026	2027	4 Yr Total	Future	Total
Other		**70,205**	**0**	**0**	**0**	**0**	**0**	**0**	**70,205**
Debt Service (45)	RF	70,205	0	0	0	0	0	0	70,205
Debt Service (45)	STPR (ACC)	0	0	0	0	0	0	0	0
Debt Service (45)	STPR (ACC)	0	0	0	0	0	0	0	0
Debt Service (45)	STPR (ACC)	0	0	0	0	0	0	0	0
Debt Service (45)	RF	0	0	0	0	0	0	0	0
Debt Service (45)	NHPP (ACC)	0	0	0	0	0	0	0	0
Debt Service (45)	RF	0	0	0	0	0	0	0	0
Debt Service (45)	NHPP (ACC)	0	0	0	0	0	0	0	0
Debt Service (45)	RF	0	0	0	0	0	0	0	0
Debt Service (45)	NHPP (ACC)	0	0	0	0	0	0	0	0
Debt Service (45)	RF	0	0	0	0	0	0	0	0
Debt Service (45)	NHPP (ACC)	0	0	0	0	0	0	0	0
	Totals	**70,205**	**0**	**0**	**0**	**0**	**0**	**0**	**70,205**

Description: 2004 DEBT SERVICE

Design Engineer: Nmdot
Primary Project Type:
Total Project Length: 12.153
Project Program:
Lead Agency: NMDOT
Status: Active
Activity: Highway
Local ID:
Production Date:
Letting Date:

Location Type	Location Name	Route ID	Begin Milepost	End Milepost	District	County	MPO/RPO	Urbanized Area	House District	Senate District	NHS
Route Segment	US62P	US62P	62.343	74.496		Eddy, Lea	South East RTPO	Rural	55, 61		Is on the NHS

Work Phase	Fund Source	Prior	2024	2025	2026	2027	4 Yr Total	Future	Total
Other		**27,754**	**0**	**0**	**0**	**0**	**0**	**0**	**27,754**
Debt Service (45)	RF	27,754	0	0	0	0	0	0	27,754
Debt Service (45)	NHPP (ACC)	0	0	0	0	0	0	0	0
Debt Service (45)	NHPP (ACC)	0	0	0	0	0	0	0	0
Debt Service (45)	RF	0	0	0	0	0	0	0	0
Debt Service (45)	NHPP (ACC)	0	0	0	0	0	0	0	0
Debt Service (45)	RF	0	0	0	0	0	0	0	0
Debt Service (45)	NHPP (ACC)	0	0	0	0	0	0	0	0
Debt Service (45)	RF	0	0	0	0	0	0	0	0
Debt Service (45)	NHPP (ACC)	0	0	0	0	0	0	0	0
Debt Service (45)	RF	0	0	0	0	0	0	0	0
Debt Service (45)	NHPP (ACC)	0	0	0	0	0	0	0	0
Debt Service (45)	NHPP (ACC)	0	0	0	0	0	0	0	0
	Totals	**27,754**	**0**	**0**	**0**	**0**	**0**	**0**	**27,754**

Description: US - 180 Capacity Improvement Project

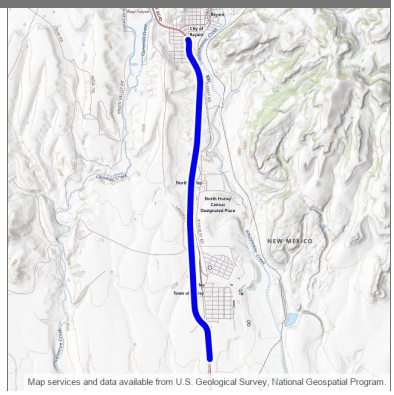

Design Engineer: Gamaliel Zepeda
Primary Project Type:
Total Project Length: 5.275
Project Program: District 1
Lead Agency: NMDOT
Status: Active
Activity: Highway
Local ID:
Production Date: 11/27/2023
Letting Date: 1/19/2024

Location Type	Location Name	Route ID	Begin Milepost	End Milepost	District	County	MPO/RPO	Urbanized Area	House District	Senate District	NHS
Route Segment	US180P	US180P	122.953	128.228		Grant	South West RTPO	Rural	39		Is on the NHS

Work Phase	Fund Source	Prior	2024	2025	2026	2027	4 Yr Total	Future	Total
Right-of-Way		**0**	**312,000**	**0**	**0**	**0**	**312,000**	**0**	**312,000**
ROW Acquisition (16)	HB2_ARP21_ZF3523	0	312,000	0	0	0	312,000	0	312,000
Utility		**0**	**274,774**	**0**	**0**	**0**	**274,774**	**0**	**274,774**
Utilities (43)	HB2_ARP21_ZF3523	0	64,122	0	0	0	64,122	0	64,122
Utilities (43)	LGF	0	80,541	0	0	0	80,541	0	80,541
Utilities (43)	NHPP	0	111,323	0	0	0	111,323	0	111,323
Utilities (43)	RF	0	18,788	0	0	0	18,788	0	18,788
Construction		**0**	**46,736,607**	**0**	**0**	**0**	**46,736,607**	**0**	**46,736,607**
Road - Add Capacity/Widening (3)	NHPE	0	526,956	0	0	0	526,956	0	526,956
Road - Add Capacity/Widening (3)	RF	0	89,800	0	0	0	89,800	0	89,800
Road - Add Capacity/Widening (3)	HB2_ARP21_ZF3523	0	765,625	0	0	0	765,625	0	765,625
Road - Add Capacity/Widening (3)	HB2_ARP21_ZF3523	0	27,457,760	0	0	0	27,457,760	0	27,457,760
Road - Add Capacity/Widening (3)	NHPE	0	4,417,456	0	0	0	4,417,456	0	4,417,456
Road - Add Capacity/Widening (3)	RF	0	752,788	0	0	0	752,788	0	752,788
Road - Add Capacity/Widening (3)	NHPP	0	129,412	0	0	0	129,412	0	129,412
Road - Add Capacity/Widening (3)	RF	0	22,053	0	0	0	22,053	0	22,053
Road - Add Capacity/Widening (3)	NHPP (AC)	0	10,743,872	0	0	0	10,743,872	0	10,743,872
Road - Add Capacity/Widening (3)	RF	0	1,830,885	0	0	0	1,830,885	0	1,830,885
Road - Add Capacity/Widening (3)	NHPP (ACC)	0	0	0	0	0	0	0	0
Road - Add Capacity/Widening (3)	RF	0	0	0	0	0	0	0	0
Construction Engineering		**81,750**	**0**	**0**	**0**	**0**	**0**	**0**	**81,750**
Construction Engineering (17)	HB2_ARP21_ZF3523	81,750	0	0	0	0	0	0	81,750
	Totals	**81,750**	**47,323,381**	**0**	**0**	**0**	**47,323,381**	**0**	**47,405,131**

Description: "Pavement Rehabilitation, Demo ID: NM123"

Design Engineer: Mark Salazar
Primary Project Type:
Total Project Length: 9.177
Project Program: District 1
Lead Agency: NMDOT
Status: Active
Activity: Highway
Local ID:
Production Date: 8/26/2024
Letting Date: 1/17/2025

Location Type	Location Name	Route ID	Begin Milepoint	End Milepoint	District	County	MPO/RPO	Urbanized Area	House District	Senate District	NHS
Route Segment	I10M	I10M	34.966	44.143		Grant	South West RTPO	Rural	28		Is on the NHS

Work Phase	Fund Source	Prior	2024	2025	2026	2027	4 Yr Total	Future	Total
Construction		**0**	**25,304,858**	**0**	**0**	**0**	**25,304,858**	**0**	**25,304,858**
Road - Major Rehabilitation (6)	SBSI	0	854,763	0	0	0	854,763	0	854,763
Road - Major Rehabilitation (6)	RF	0	145,662	0	0	0	145,662	0	145,662
Road - Major Rehabilitation (6)	NHPP	0	20,265,708	0	0	0	20,265,708	0	20,265,708
Road - Major Rehabilitation (6)	RF	0	3,453,519	0	0	0	3,453,519	0	3,453,519
Road - Major Rehabilitation (6)	FDS_24	0	500,000	0	0	0	500,000	0	500,000
Road - Major Rehabilitation (6)	RF	0	85,206	0	0	0	85,206	0	85,206
	Totals	**0**	**25,304,858**	**0**	**0**	**0**	**25,304,858**	**0**	**25,304,858**

Description: Stream restoration design to realign the Gila River near the US 180 bridge in Cliff, NM

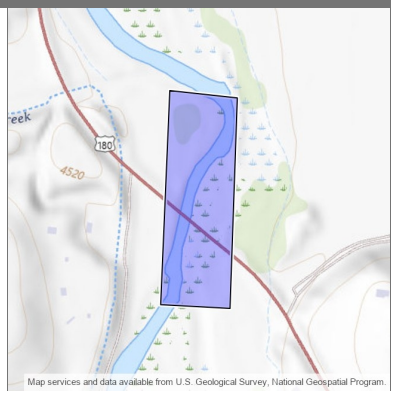

Design Engineer: Jim Hirsch
Primary Project Type:
Total Project Length: .000
Project Program: District 1
Lead Agency: NMDOT
Status: Active
Activity: Highway
Local ID:
Production Date: 7/26/2027
Letting Date: 9/17/2027

Location Type	Location Name	Route ID	Begin Milepoint	End Milepoint	District	County	MPO/RPO	Urbanized Area	House District	Senate District	NHS
New Polygon	Stream Restoration	N/A			District 1	Grant	South West RTPO		38	28	Off NHS

Work Phase	Fund Source	Prior	2024	2025	2026	2027	4 Yr Total	Future	Total
Preliminary Engineering		**0**	**0**	**1,962,339**	**0**	**0**	**1,962,339**	**0**	**1,962,339**
Preliminary Engineering (15)	PROTECT	0	0	1,569,871	0	0	1,569,871	0	1,569,871
Preliminary Engineering (15)	RF	0	0	392,468	0	0	392,468	0	392,468
	Totals	**0**	**0**	**1,962,339**	**0**	**0**	**1,962,339**	**0**	**1,962,339**

US 180 Gila River restoration and realignment from MP 84-86 (1102221)

District 1

2024 - 2029 (A)

APPROVED

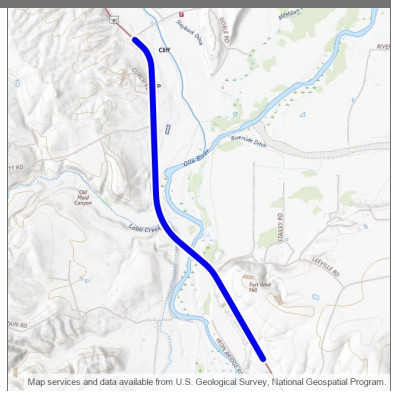

Description: "Riverbank and stream restoration to minimize the need for post-flood maintenance on US 180, MP 84-86 from edge of roadway to riverbank"

Design Engineer: Steven Gisler
Primary Project Type: Safety
Total Project Length: 2.014
Project Program: District 1
Lead Agency: NMDOT
Status: Active
Activity: Highway
Local ID:
Production Date: 7/26/2027
Letting Date: 9/17/2027

Location Type	Location Name	Route ID	Begin Milepost	End Milepost	District	County	MPO/RPO	Urbanized Area	House District	Senate District	NHS
Route Segment	US180P	US180P	83.999	86.012	District 1	Grant	South West RTPO	Rural	28		Off NHS

Work Phase	Fund Source	Prior	2024	2025	2026	2027	4 Yr Total	Future	Total
Other		**0**	**0**	**0**	**0**	**10,537,661**	**10,537,661**	**0**	**10,537,661**
Resilience Improvement - Natural Infrastructure (68)	STPF (AC)	0	0	0	0	4,699,200	4,699,200	0	4,699,200
Resilience Improvement - Natural Infrastructure (68)	RF	0	0	0	0	800,800	800,800	0	800,800
Resilience Improvement - Natural Infrastructure (68)	PROTECT	0	0	0	0	4,382,765	4,382,765	0	4,382,765
Resilience Improvement - Natural Infrastructure (68)	RF	0	0	0	0	654,896	654,896	0	654,896
Resilience Improvement - Natural Infrastructure (68)	STPF (ACC)	0	0	0	0	0	0	0	0
Resilience Improvement - Natural Infrastructure (68)	RF	0	0	0	0	0	0	0	0
	Totals	**0**	**0**	**0**	**0**	**10,537,661**	**10,537,661**	**0**	**10,537,661**

Description: "Phase I and Phase II for phased roadway reconstruction projects. May include widening and/or reconstruction of existing urban and rural roadway sections, intersections, large concrete box culvert structures and channel erosion mitigation and other miscellaneous improvements."

Design Engineer: Gamaliel Zepeda
Primary Project Type:
Total Project Length: 12.001
Project Program: District 1
Lead Agency: NMDOT
Status: Active
Activity: Highway
Local ID:
Production Date:
Letting Date:

Location Type	Location Name	Route ID	Begin Milepost	End Milepost	District	County	MPO/RPO	Urbanized Area	House District	Senate District	NHS
Route Segment	US180P	US180P	111.000	123.001		Grant	South West RTPO	Rural, Small Urban	38, 39		Is on the NHS, Off NHS

Work Phase	Fund Source	Prior	2024	2025	2026	2027	4 Yr Total	Future	Total
Preliminary Engineering		**0**	**0**	**2,798,915**	**0**	**0**	**2,798,915**	**0**	**2,798,915**
Preliminary Engineering (15)	HSIP	0	0	2,519,024	0	0	2,519,024	0	2,519,024
Preliminary Engineering (15)	RF	0	0	279,892	0	0	279,892	0	279,892
	Totals	**0**	**0**	**2,798,915**	**0**	**0**	**2,798,915**	**0**	**2,798,915**

Description: "Roadway safety improvements, to include, traffic signals timing, access control management, striping, signing and street lighting. Phase I of Silver City RSA implementation."

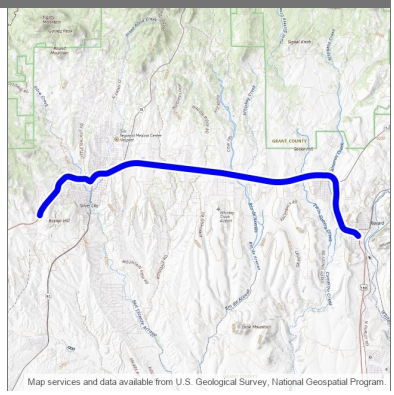

Design Engineer: Andreas Linnan
Primary Project Type:
Total Project Length: 11.905
Project Program: District 1
Lead Agency: NMDOT
Status: Active
Activity: Highway
Local ID:
Production Date: 8/26/2024
Letting Date: 11/15/2024

Location Type	Location Name	Route ID	Begin Milepost	End Milepost	District	County	MPO/RPO	Urbanized Area	House District	Senate District	NHS
Route Segment	US180P	US180P	111.001	122.906		Grant	South West RTPO	Rural, Small Urban	38, 39		Is on the NHS, Off NHS

Work Phase	Fund Source	Prior	2024	2025	2026	2027	4 Yr Total	Future	Total
Other		**0**	**2,300,000**	**0**	**0**	**0**	**2,300,000**	**0**	**2,300,000**
Safety (21)	HSIP	0	2,070,000	0	0	0	2,070,000	0	2,070,000
Safety (21)	RF	0	230,000	0	0	0	230,000	0	230,000
Construction Engineering		**0**	**180,000**	**0**	**0**	**0**	**180,000**	**0**	**180,000**
Construction Engineering (17)	HSIP	0	162,000	0	0	0	162,000	0	162,000
Construction Engineering (17)	RF	0	18,000	0	0	0	18,000	0	18,000
	Totals	**0**	**2,480,000**	**0**	**0**	**0**	**2,480,000**	**0**	**2,480,000**

Silver City Roadway Improvements on US 180 MP 112.95 - 113.62, NM90 MP 42.44 - 42.73,14th Street from US 180 to NM 90 and Silver Heights Blvd for 130' (1102292)

2024 - 2029 (A)

District 1

APPROVED

Description: Roadway And Intersection Improvements, Pavement Rehabilitation, Signal Updates, Intersection And Corridor Lighting Improvements, Flashing Beacon Improvements, Curb And Gutter Replacement, Medians, Striping Modifications, and ADA Updates on US 180 MP 112.95 - 113.62, NM 90 MP 42.44 - 42.73, 14th Street from US 180 to NM 90 and Silver Heights Blvd for 130'

Design Engineer: Gamaliel Zepeda
Primary Project Type: Safety
Total Project Length: .872
Project Program: District 1
Lead Agency: NMDOT
Status: Active
Activity: Highway
Local ID:
Production Date: 7/27/2026
Letting Date: 9/18/2026

Location Type	Location Name	Route ID	Begin Milepoint	End Milepoint	District	County	MPO/RPO	Urbanized Area	House District	Senate District	NHS
New Line	14th street	N/A			District 1	Grant	South West RTPO	Silver City, NM	38, 39		Off NHS
New Line	Silver Heights Blvd	N/A			District 1	Grant		Silver City, NM		28	Off NHS
Route Segment	NM90P	NM90P	42.440	42.642	District 1	Grant	South West RTPO	Small Urban	38, 39		Off NHS
Route Segment	US180P	US180P	112.950	113.620	District 1	Grant	South West RTPO	Small Urban	28		Is on the NHS

Work Phase	Fund Source	Prior	2024	2025	2026	2027	4 Yr Total	Future	Total
Other		**0**	**0**	**0**	**7,302,425**	**0**	**7,302,425**	**0**	**7,302,425**
Safety (21)	HSIP	0	0	0	4,676,258	0	4,676,258	0	4,676,258
Safety (21)	RF	0	0	0	519,584	0	519,584	0	519,584
Safety (21)	STPF	0	0	0	42,720	0	42,720	0	42,720
Safety (21)	RF	0	0	0	7,280	0	7,280	0	7,280
Safety (21)	HSIP-VRU	0	0	0	1,850,925	0	1,850,925	0	1,850,925
Safety (21)	RF	0	0	0	205,658	0	205,658	0	205,658
Construction Engineering		**0**	**0**	**0**	**800,000**	**0**	**800,000**	**0**	**800,000**
Construction Engineering (17)	HSIP	0	0	0	720,000	0	720,000	0	720,000
Construction Engineering (17)	RF	0	0	0	80,000	0	80,000	0	80,000
	Totals	**0**	**0**	**0**	**8,102,425**	**0**	**8,102,425**	**0**	**8,102,425**

Description: Address bridges, low water crossings, drainage structures and to provide safety and mobility at bridges 1330, 1873, 1876 on NM 35 MP .4 - 27.45

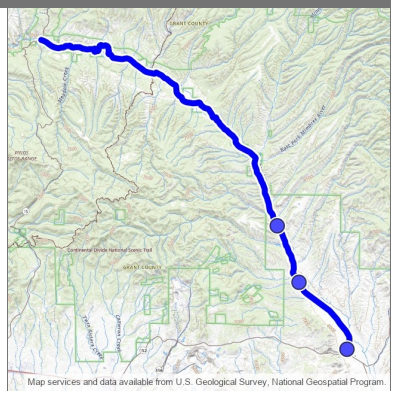

Design Engineer: Central Federal Lands
Primary Project Type: Bridge
Total Project Length: 27.038
Project Program: District 1
Lead Agency: NMDOT
Status: Active
Activity: Highway
Local ID:
Production Date:
Letting Date:

Location Type	Location Name	Route ID	Begin Milepost	End Milepost	District	County	MPO/RPO	Urbanized Area	House District	Senate District	NHS
Bridge Point	1330	NM35P	0.393	0.393	District 1	Grant	South West RTPO	Rural	28		Off NHS
Bridge Point	1873	NM35P	5.169	5.169	District 1	Grant	South West RTPO	Rural	28		Off NHS
Bridge Point	1876	NM35P	8.482	8.482	District 1	Grant	South West RTPO	Rural	28		Off NHS
Route Segment	NM35P	NM35P	0.400	27.438	District 1	Grant	South West RTPO	Rural	38		Off NHS

Work Phase	Fund Source	Prior	2024	2025	2026	2027	4 Yr Total	Future	Total
Preliminary Engineering		**0**	**1,765,000**	**76,848**	**0**	**0**	**1,841,848**	**0**	**1,841,848**
Preliminary Engineering (15)	STPF	0	0	65,659	0	0	65,659	0	65,659
Preliminary Engineering (15)	RF	0	0	11,189	0	0	11,189	0	11,189
Preliminary Engineering (15)	FL	0	1,508,016	0	0	0	1,508,016	0	1,508,016
Preliminary Engineering (15)	RF	0	256,984	0	0	0	256,984	0	256,984
Right-of-Way		**0**	**0**	**0**	**198,000**	**0**	**198,000**	**0**	**198,000**
ROW Acquisition (16)	STPF	0	0	0	198,000	0	198,000	0	198,000
Construction		**0**	**0**	**0**	**17,021,490**	**0**	**17,021,490**	**0**	**17,021,490**
Bridge - Replace (11)	FL	0	0	0	12,600,001	0	12,600,001	0	12,600,001
Bridge - Replace (11)	RF	0	0	0	2,147,191	0	2,147,191	0	2,147,191
Bridge - Replace (11)	STPR	0	0	0	1,943,160	0	1,943,160	0	1,943,160
Bridge - Replace (11)	RF	0	0	0	331,138	0	331,138	0	331,138
Construction Engineering		**0**	**0**	**0**	**2,317,281**	**0**	**2,317,281**	**0**	**2,317,281**
Construction Engineering (17)	FL	0	0	0	1,890,000	0	1,890,000	0	1,890,000
Construction Engineering (17)	RF	0	0	0	322,079	0	322,079	0	322,079
Construction Engineering (17)	STPR	0	0	0	89,885	0	89,885	0	89,885
Construction Engineering (17)	RF	0	0	0	15,317	0	15,317	0	15,317
	Totals	**0**	**1,765,000**	**76,848**	**19,536,771**	**0**	**21,378,619**	**0**	**21,378,619**

Description: 2004 DEBT SERVICE

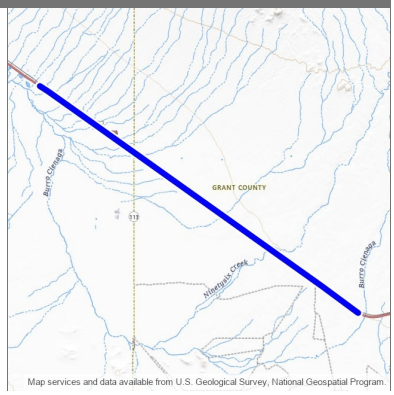

Design Engineer: Nmdot
Primary Project Type:
Total Project Length: 14.900
Project Program:
Lead Agency: NMDOT
Status: Active
Activity: Highway
Local ID:
Production Date:
Letting Date:

Location Type	Location Name	Route ID	Begin Milepost	End Milepost	District	County	MPO/RPO	Urbanized Area	House District	Senate District	NHS
Route Segment	I10P	I10P	29.981	44.880		Grant, Hidalgo	South West RTPO	Rural	28, 35		Is on the NHS

Work Phase	Fund Source	Prior	2024	2025	2026	2027	4 Yr Total	Future	Total
Other		**128,862**	**0**	**0**	**0**	**0**	**0**	**0**	**128,862**
Debt Service (45)	RF	128,862	0	0	0	0	0	0	128,862
Debt Service (45)	NHPP (ACC)	0	0	0	0	0	0	0	0
Debt Service (45)	NHPP (ACC)	0	0	0	0	0	0	0	0
Debt Service (45)	NHPP (ACC)	0	0	0	0	0	0	0	0
Debt Service (45)	RF	0	0	0	0	0	0	0	0
Debt Service (45)	NHPP (ACC)	0	0	0	0	0	0	0	0
Debt Service (45)	RF	0	0	0	0	0	0	0	0
Debt Service (45)	NHPP (ACC)	0	0	0	0	0	0	0	0
Debt Service (45)	RF	0	0	0	0	0	0	0	0
Debt Service (45)	NHPP (ACC)	0	0	0	0	0	0	0	0
Debt Service (45)	RF	0	0	0	0	0	0	0	0
Debt Service (45)	NHPP (ACC)	0	0	0	0	0	0	0	0
	Totals	**128,862**	**0**	**0**	**0**	**0**	**0**	**0**	**128,862**

Description: US 180 Deming to Hurley Capacity/Alignment Study - Phase I and Phase II

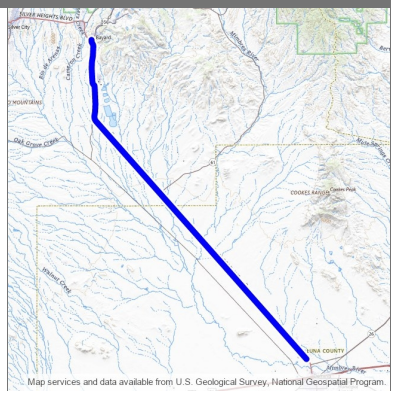

Design Engineer: Gamaliel Zepeda
Primary Project Type: Rail
Total Project Length: 39.997
Project Program: District 1
Lead Agency: NMDOT
Status: Active
Activity: Highway
Local ID:
Production Date:
Letting Date:

Location Type	Location Name	Route ID	Begin Milepost	End Milepost	District	County	MPO/RPO	Urbanized Area	House District	Senate District	NHS
Route Segment	US180P	US180P	122.974	162.971	District 1	Grant, Luna	South West RTPO	Rural	28, 35		Is on the NHS

Work Phase	Fund Source	Prior	2024	2025	2026	2027	4 Yr Total	Future	Total
Preliminary Engineering		**6,567,462**	**0**	**0**	**0**	**2,000,000**	**2,000,000**	**0**	**8,567,462**
Preliminary Engineering (15)	RF	1,183,980	0	0	0	0	0	0	1,183,980
Preliminary Engineering (15)	HB2_ARP21_ZF3523	185,838	0	0	0	0	0	0	185,838
Preliminary Engineering (15)	STPF (ACC)	0	0	0	0	0	0	0	0
Preliminary Engineering (15)	RF	0	0	0	0	0	0	0	0
Preliminary Engineering (15)	STPF	1,675,949	0	0	0	0	0	0	1,675,949
Preliminary Engineering (15)	RF	285,602	0	0	0	0	0	0	285,602
Preliminary Engineering (15)	STPF	2,752,793	0	0	0	0	0	0	2,752,793
Preliminary Engineering (15)	RF	469,109	0	0	0	0	0	0	469,109
Preliminary Engineering (15)	STPF (AC)	12,125	0	0	0	0	0	0	12,125
Preliminary Engineering (15)	RF	2,066	0	0	0	0	0	0	2,066
Preliminary Engineering (15)	STPF	0	0	0	0	1,708,800	1,708,800	0	1,708,800
Preliminary Engineering (15)	RF	0	0	0	0	291,200	291,200	0	291,200
	Totals	**6,567,462**	**0**	**0**	**0**	**2,000,000**	**2,000,000**	**0**	**8,567,462**

Description: Roadway Capacity Improvement on US 180 MP 127.7 - 143.6

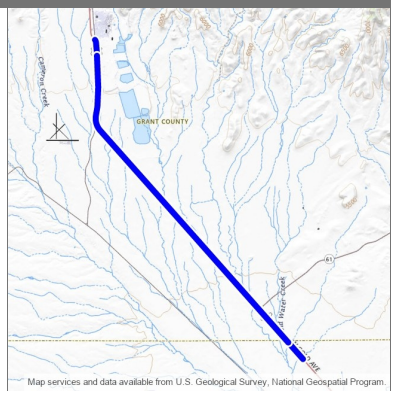

Design Engineer: Gamaliel Zepeda
Primary Project Type: Pavement
Total Project Length: 15.900
Project Program: District 1
Lead Agency: NMDOT
Status: Active
Activity: Highway
Local ID:
Production Date: 9/27/2027
Letting Date: 11/19/2027

Location Type	Location Name	Route ID	Begin Milepost	End Milepost	District	County	MPO/RPO	Urbanized Area	House District	Senate District	NHS
Route Segment	US180P	US180P	127.700	143.600	District 1	Grant, Luna	South West RTPO	Rural	28, 35		Is on the NHS

Work Phase	Fund Source	Prior	2024	2025	2026	2027	4 Yr Total	Future	Total
Preliminary Engineering		**0**	**18,434**	**0**	**0**	**0**	**18,434**	**0**	**18,434**
Preliminary Engineering (15)	NHPP	0	15,750	0	0	0	15,750	0	15,750
Preliminary Engineering (15)	RF	0	2,684	0	0	0	2,684	0	2,684
Right-of-Way		**0**	**0**	**0**	**0**	**456,000**	**456,000**	**0**	**456,000**
ROW Acquisition (16)	NHPP	0	0	0	0	389,606	389,606	0	389,606
ROW Acquisition (16)	RF	0	0	0	0	66,394	66,394	0	66,394
Construction		**0**	**0**	**0**	**0**	**0**	**0**	**160,000,000**	**160,000,000**
Road - Reconstruction (6)	NHPP	0	0	0	0	0	0	4,272,000	4,272,000
Road - Reconstruction (6)	RF	0	0	0	0	0	0	728,000	728,000
Road - Reconstruction (6)	STCB-28	0	0	0	0	0	0	155,000,000	155,000,000
	Totals	**0**	**18,434**	**0**	**0**	**456,000**	**474,434**	**160,000,000**	**160,474,434**

Description: Roadway Capacity Improvement Project on US 180 MP 142.34 - 161.14

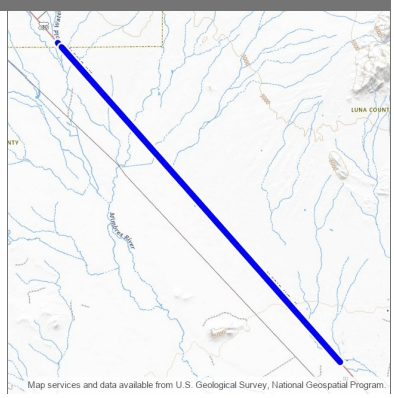

Design Engineer: Gamaliel Zepeda
Primary Project Type: Pavement
Total Project Length: 18.800
Project Program: District 1
Lead Agency: NMDOT
Status: Active
Activity: Highway
Local ID:
Production Date: 9/27/2027
Letting Date: 11/19/2027

Location Type	Location Name	Route ID	Begin Milepost	End Milepost	District	County	MPO/RPO	Urbanized Area	House District	Senate District	NHS
Route Segment	US180P	US180P	142.340	161.140	District 1	Grant, Luna	South West RTPO	Rural	28, 35		Is on the NHS

Work Phase	Fund Source	Prior	2024	2025	2026	2027	4 Yr Total	Future	Total
Construction		**0**	**0**	**0**	**0**	**0**	**0**	**205,000,000**	**205,000,000**
Road - Reconstruction (6)	NHPP	0	0	0	0	0	0	175,152,000	175,152,000
Road - Reconstruction (6)	RF	0	0	0	0	0	0	29,848,000	29,848,000
	Totals	**0**	**0**	**0**	**0**	**0**	**0**	**205,000,000**	**205,000,000**

Description: Intersection Safety, LED Street Lighting upgrades, and Striping Enhancement in Vaughn - East and West Highway 285 Intersections, US 54 Intersection, and US 60 Intersection

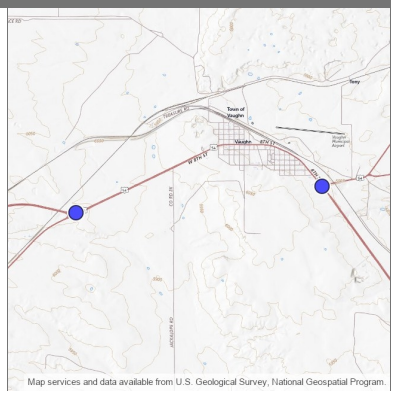

Design Engineer: Jessy Crane
Primary Project Type: Safety
Total Project Length: .000
Project Program: District 2
Lead Agency: NMDOT
Status: Active
Activity: Highway
Local ID:
Production Date: 10/25/2027
Letting Date: 12/17/2027

Location Type	Location Name	Route ID	Begin Milepoint	End Milepoint	District	County	MPO/RPO	Urbanized Area	House District	Senate District	NHS
New Point	US285/US54	N/A			District 4	Guadalupe			63	8	Off NHS
New Point	US285/US54 east	N/A				Guadalupe			63	8	Off NHS

Work Phase	Fund Source	Prior	2024	2025	2026	2027	4 Yr Total	Future	Total
Other		**0**	**0**	**0**	**0**	**1,800,000**	**1,800,000**	**0**	**1,800,000**
Safety (21)	CRPR	0	0	0	0	1,537,920	1,537,920	0	1,537,920
Safety (21)	RF	0	0	0	0	262,080	262,080	0	262,080
	Totals	**0**	**0**	**0**	**0**	**1,800,000**	**1,800,000**	**0**	**1,800,000**

Description: "Mill/inlay, Spot Reconstruction, Guardrail Placement, and Drainage Improvements"

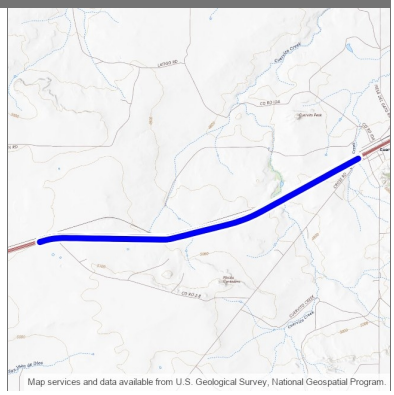

Design Engineer: AJ Romero
Primary Project Type:
Total Project Length: 10.250
Project Program: District 4
Lead Agency: NMDOT
Status: Active
Activity: Highway
Local ID:
Production Date: 10/21/2024
Letting Date: 12/20/2024

Location Type	Location Name	Route ID	Begin Milepoint	End Milepoint	District	County	MPO/RPO	Urbanized Area	House District	Senate District	NHS
Route Segment	I40M	I40M	285.924	291.071		Guadalupe	North East RTPO	Rural	8		Is on the NHS
Route Segment	I40P	I40P	286.093	291.196		Guadalupe	North East RTPO	Rural	8		Is on the NHS

Work Phase	Fund Source	Prior	2024	2025	2026	2027	4 Yr Total	Future	Total
Construction		**0**	**0**	**16,606,787**	**0**	**0**	**16,606,787**	**0**	**16,606,787**
Road - Minor Rehabilitation (6)	NHPP	0	0	14,016,148	0	0	14,016,148	0	14,016,148
Road - Minor Rehabilitation (6)	RF	0	0	2,388,520	0	0	2,388,520	0	2,388,520
Road - Minor Rehabilitation (6)	STPR	0	0	172,690	0	0	172,690	0	172,690
Road - Minor Rehabilitation (6)	RF	0	0	29,429	0	0	29,429	0	29,429
	Totals	**0**	**0**	**16,606,787**	**0**	**0**	**16,606,787**	**0**	**16,606,787**

Description: Pavement Rehabilitation on I-40 MP 269.9 - 277.27

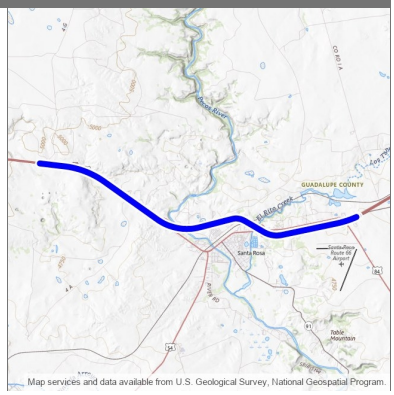

Design Engineer: Veronica Lovato-Lerma
Primary Project Type: Pavement
Total Project Length: 7.370
Project Program: District 4
Lead Agency: NMDOT
Status: Active
Activity: Highway
Local ID:
Production Date: 7/24/2028
Letting Date: 9/15/2028

Location Type	Location Name	Route ID	Begin Milepost	End Milepost	District	County	MPO/RPO	Urbanized Area	House District	Senate District	NHS
Route Segment	I40P	I40P	269.900	277.270	District 4	Guadalupe	North East RTPO	Rural	8		Is on the NHS

Work Phase	Fund Source	Prior	2024	2025	2026	2027	4 Yr Total	Future	Total
Construction		**0**	**0**	**0**	**0**	**0**	**0**	**17,080,000**	**17,080,000**
Road - Major Rehabilitation (6)	NHPP	0	0	0	0	0	0	14,593,152	14,593,152
Road - Major Rehabilitation (6)	RF	0	0	0	0	0	0	2,486,848	2,486,848
	Totals	**0**	**0**	**0**	**0**	**0**	**0**	**17,080,000**	**17,080,000**

Description: Pavement Rehabilitation on US84 MP 24 - 41.2

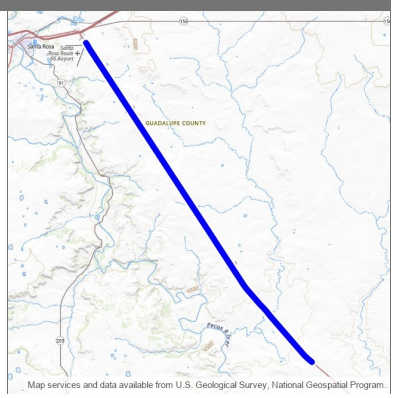

Design Engineer: AJ Romero
Primary Project Type: Pavement
Total Project Length: 17.200
Project Program: District 4
Lead Agency: NMDOT
Status: Active
Activity: Highway
Local ID:
Production Date:
Letting Date:

Location Type	Location Name	Route ID	Begin Milepost	End Milepost	District	County	MPO/RPO	Urbanized Area	House District	Senate District	NHS
Route Segment	US84P	US84P	24.000	41.200	District 4	Guadalupe	North East RTPO	Rural	63		Is on the NHS

Work Phase	Fund Source	Prior	2024	2025	2026	2027	4 Yr Total	Future	Total
Construction		**0**	**0**	**0**	**0**	**0**	**0**	**27,950,000**	**27,950,000**
Road - Major Rehabilitation (6)	NHPP	0	0	0	0	0	0	23,880,480	23,880,480
Road - Major Rehabilitation (6)	RF	0	0	0	0	0	0	4,069,520	4,069,520
	Totals	**0**	**0**	**0**	**0**	**0**	**0**	**27,950,000**	**27,950,000**

I-40 Pavement Rehabilitation near Colonias MP 255.9 - 263.1 (4102080)

2024 - 2029 (A)

District 4

APPROVED

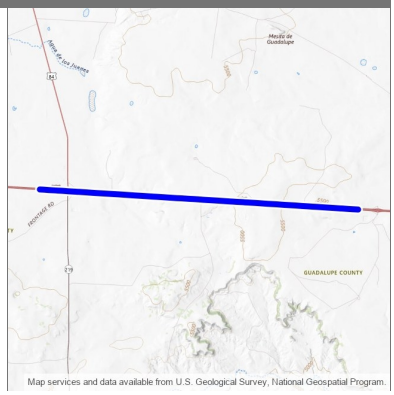

Description: Pavement rehabilitation via mill/inlay, full width, with spot reconstruction including the addition of underdrains, resurfacing an existing official use crossover, guardrail replacement, signing, and striping, and traffic control on I-40 MP 255.9 - 263.1

Design Engineer: AJ Romero
Primary Project Type: Pavement
Total Project Length: 7.200
Project Program: District 4
Lead Agency: NMDOT
Status: Active
Activity: Highway
Local ID:
Production Date: 2/21/2028
Letting Date: 4/21/2028

Location Type	Location Name	Route ID	Begin Milepost	End Milepost	District	County	MPO/RPO	Urbanized Area	House District	Senate District	NHS
Route Segment	I40P	I40P	255.900	263.100	District 4	Guadalupe	North East RTPO	Rural	8		Is on the NHS

Work Phase	Fund Source	Prior	2024	2025	2026	2027	4 Yr Total	Future	Total
Construction		**0**	**0**	**0**	**0**	**0**	**0**	**28,344,614**	**28,344,614**
Road - Major Rehabilitation (6)	NHPP	0	0	0	0	0	0	24,217,638	24,217,638
Road - Major Rehabilitation (6)	RF	0	0	0	0	0	0	4,126,976	4,126,976
	Totals	**0**	**0**	**0**	**0**	**0**	**0**	**28,344,614**	**28,344,614**

I-40 Pavement Rehabilitation near Santa Rosa MP 277.2 - 286 (4102090)

District 4

2024 - 2029 (A)

APPROVED

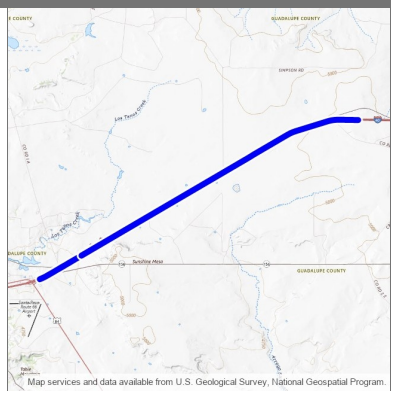

Description: Pavement rehabilitation via mill/inlay, full width, with spot reconstruction including the addition of underdrains, resurfacing an existing official use crossover, guardrail replacement, signing, and striping, and traffic control on I-40 MP 277.2 - 286

Design Engineer: AJ Romero
Primary Project Type: Pavement
Total Project Length: 8.800
Project Program: District 4
Lead Agency: NMDOT
Status: Active
Activity: Highway
Local ID:
Production Date: 8/24/2026
Letting Date: 2/19/2027

Location Type	Location Name	Route ID	Begin Milepost	End Milepost	District	County	MPO/RPO	Urbanized Area	House District	Senate District	NHS
Route Segment	I40P	I40P	277.200	286.000	District 4	Guadalupe	North East RTPO	Rural	63		Is on the NHS

Work Phase	Fund Source	Prior	2024	2025	2026	2027	4 Yr Total	Future	Total
Construction		**0**	**0**	**0**	**26,600,000**	**0**	**26,600,000**	**0**	**26,600,000**
Road - Major Rehabilitation (6)	NHPP	0	0	0	22,727,040	0	22,727,040	0	22,727,040
Road - Major Rehabilitation (6)	RF	0	0	0	3,872,960	0	3,872,960	0	3,872,960
	Totals	**0**	**0**	**0**	**26,600,000**	**0**	**26,600,000**	**0**	**26,600,000**

Description: Pavement Rehabilitation on I-40 MP 242.8 - 248.3

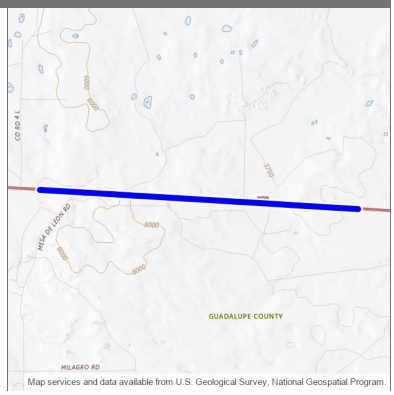

Design Engineer: Veronica Lovato-Lerma
Primary Project Type: Pavement
Total Project Length: 5.500
Project Program: District 4
Lead Agency: NMDOT
Status: Active
Activity: Highway
Local ID:
Production Date: 7/24/2028
Letting Date: 9/15/2028

Location Type	Location Name	Route ID	Begin Milepost	End Milepost	District	County	MPO/RPO	Urbanized Area	House District	Senate District	NHS
Route Segment	I40P	I40P	242.800	248.300	District 4	Guadalupe	North East RTPO	Rural	63		Is on the NHS

Work Phase	Fund Source	Prior	2024	2025	2026	2027	4 Yr Total	Future	Total
Construction		**0**	**0**	**0**	**0**	**0**	**0**	**17,875,000**	**17,875,000**
Road - Major Rehabilitation (6)	NHPP	0	0	0	0	0	0	15,272,400	15,272,400
Road - Major Rehabilitation (6)	RF	0	0	0	0	0	0	2,602,600	2,602,600
	Totals	**0**	**0**	**0**	**0**	**0**	**0**	**17,875,000**	**17,875,000**

Replacement of Bridge 3485 on NM 91 MP .76 - .88 over El Rito Creek (4102150)

District 4

2024 - 2029 (A)

APPROVED

Description: Remove and replace the entire bridge 3485 over El Rito Creek on NM 91 MP .76 - .88

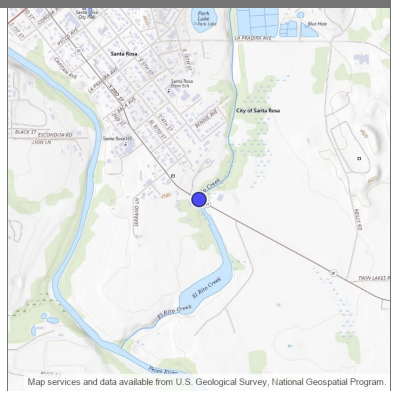

Design Engineer: AJ Romero
Primary Project Type: Bridge
Total Project Length: .000
Project Program: District 4
Lead Agency: NMDOT
Status: Active
Activity: Highway
Local ID:
Production Date: 6/22/2026
Letting Date: 8/21/2026

Location Type	Location Name	Route ID	Begin Milepost	End Milepost	District	County	MPO/RPO	Urbanized Area	House District	Senate District	NHS
Bridge Point	3485	NM91P	0.835	0.835	District 4	Guadalupe	North East RTPO	Rural	8		Off NHS

Work Phase	Fund Source	Prior	2024	2025	2026	2027	4 Yr Total	Future	Total
Construction		**0**	**0**	**0**	**6,700,000**	**0**	**6,700,000**	**0**	**6,700,000**
Bridge - Replace (11)	STPF	0	0	0	1,452,480	0	1,452,480	0	1,452,480
Bridge - Replace (11)	RF	0	0	0	247,520	0	247,520	0	247,520
Bridge - Replace (11)	HB2_24_ZI9603	0	0	0	5,000,000	0	5,000,000	0	5,000,000
	Totals	**0**	**0**	**0**	**6,700,000**	**0**	**6,700,000**	**0**	**6,700,000**

Description: 2004 DEBT SERVICE

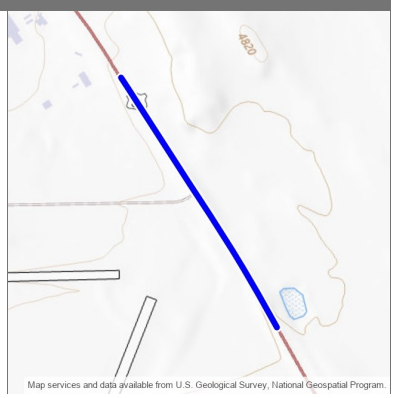

Design Engineer: Nmdot
Primary Project Type:
Total Project Length: .391
Project Program:
Lead Agency: NMDOT
Status: Active
Activity: Highway
Local ID:
Production Date:
Letting Date:

Location Type	Location Name	Route ID	Begin Milepost	End Milepost	District	County	MPO/RPO	Urbanized Area	House District	Senate District	NHS
Route Segment	US84P	US84P	40.994	41.385		Guadalupe	North East RTPO	Rural	63		Is on the NHS

Work Phase	Fund Source	Prior	2024	2025	2026	2027	4 Yr Total	Future	Total
Other		**62,757**	**0**	**0**	**0**	**0**	**0**	**0**	**62,757**
Debt Service (45)	RF	62,757	0	0	0	0	0	0	62,757
Debt Service (45)	NHPP (ACC)	0	0	0	0	0	0	0	0
Debt Service (45)	NHPP (ACC)	0	0	0	0	0	0	0	0
Debt Service (45)	RF	0	0	0	0	0	0	0	0
Debt Service (45)	NHPP (ACC)	0	0	0	0	0	0	0	0
Debt Service (45)	RF	0	0	0	0	0	0	0	0
Debt Service (45)	NHPP (ACC)	0	0	0	0	0	0	0	0
Debt Service (45)	RF	0	0	0	0	0	0	0	0
Debt Service (45)	NHPP (ACC)	0	0	0	0	0	0	0	0
Debt Service (45)	RF	0	0	0	0	0	0	0	0
Debt Service (45)	NHPP (ACC)	0	0	0	0	0	0	0	0
Debt Service (45)	NHPP (ACC)	0	0	0	0	0	0	0	0
	Totals	**62,757**	**0**	**0**	**0**	**0**	**0**	**0**	**62,757**

Description: 2004 DEBT SERVICE

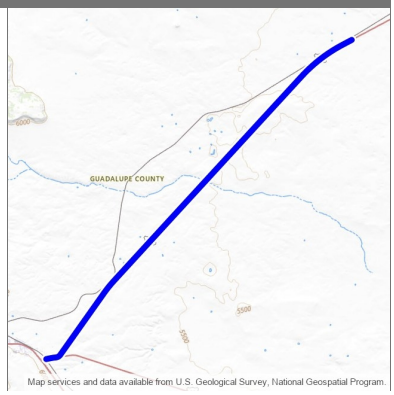

Design Engineer: Nmdot
Primary Project Type:
Total Project Length: 15.913
Project Program:
Lead Agency: NMDOT
Status: Active
Activity: Highway
Local ID:
Production Date:
Letting Date:

Location Type	Location Name	Route ID	Begin Milepost	End Milepost	District	County	MPO/RPO	Urbanized Area	House District	Senate District	NHS
Route Segment	US54P	US54P	205.087	221.000		Guadalupe	North East RTPO	Rural	8		Is on the NHS

Work Phase	Fund Source	Prior	2024	2025	2026	2027	4 Yr Total	Future	Total
Other		**157,547**	**0**	**0**	**0**	**0**	**0**	**0**	**157,547**
Debt Service (45)	RF	157,547	0	0	0	0	0	0	157,547
Debt Service (45)	NHPP (ACC)	0	0	0	0	0	0	0	0
Debt Service (45)	NHPP (ACC)	0	0	0	0	0	0	0	0
Debt Service (45)	NHPP (ACC)	0	0	0	0	0	0	0	0
Debt Service (45)	RF	0	0	0	0	0	0	0	0
Debt Service (45)	NHPP (ACC)	0	0	0	0	0	0	0	0
Debt Service (45)	RF	0	0	0	0	0	0	0	0
Debt Service (45)	NHPP (ACC)	0	0	0	0	0	0	0	0
Debt Service (45)	RF	0	0	0	0	0	0	0	0
Debt Service (45)	NHPP (ACC)	0	0	0	0	0	0	0	0
Debt Service (45)	RF	0	0	0	0	0	0	0	0
Debt Service (45)	NHPP (ACC)	0	0	0	0	0	0	0	0
	Totals	**157,547**	**0**	**0**	**0**	**0**	**0**	**0**	**157,547**

Description: 2004 DEBT SERVICE

Design Engineer: Nmdot
Primary Project Type:
Total Project Length: 20.995
Project Program:
Lead Agency: NMDOT
Status: Active
Activity: Highway
Local ID:
Production Date:
Letting Date:

Location Type	Location Name	Route ID	Begin Milepost	End Milepost	District	County	MPO/RPO	Urbanized Area	House District	Senate District	NHS
Route Segment	US54P	US54P	221.002	241.997		Guadalupe	North East RTPO	Rural	8		Is on the NHS

Work Phase	Fund Source	Prior	2024	2025	2026	2027	4 Yr Total	Future	Total
Other		**193,771**	**0**	**0**	**0**	**0**	**0**	**0**	**193,771**
Debt Service (45)	RF	193,771	0	0	0	0	0	0	193,771
Debt Service (45)	NHPP (ACC)	0	0	0	0	0	0	0	0
Debt Service (45)	NHPP (ACC)	0	0	0	0	0	0	0	0
Debt Service (45)	RF	0	0	0	0	0	0	0	0
Debt Service (45)	NHPP (ACC)	0	0	0	0	0	0	0	0
Debt Service (45)	RF	0	0	0	0	0	0	0	0
Debt Service (45)	NHPP (ACC)	0	0	0	0	0	0	0	0
Debt Service (45)	RF	0	0	0	0	0	0	0	0
Debt Service (45)	NHPP (ACC)	0	0	0	0	0	0	0	0
Debt Service (45)	RF	0	0	0	0	0	0	0	0
Debt Service (45)	NHPP (ACC)	0	0	0	0	0	0	0	0
Debt Service (45)	NHPP (ACC)	0	0	0	0	0	0	0	0
	Totals	**193,771**	**0**	**0**	**0**	**0**	**0**	**0**	**193,771**

Description: 2004 DEBT SERVICE

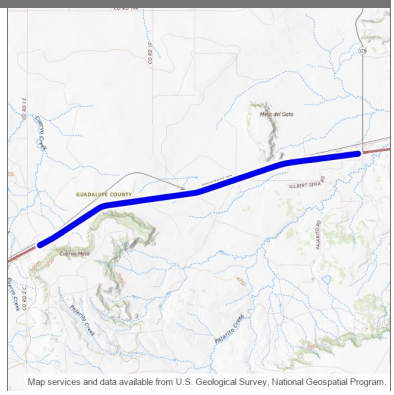

Design Engineer: Nmdot
Primary Project Type:
Total Project Length: 7.999
Project Program:
Lead Agency: NMDOT
Status: Active
Activity: Highway
Local ID:
Production Date:
Letting Date:

Location Type	Location Name	Route ID	Begin Milepost	End Milepost	District	County	MPO/RPO	Urbanized Area	House District	Senate District	NHS
Route Segment	I40P	I40P	292.001	300.000		Guadalupe	North East RTPO	Rural	8		Is on the NHS

Work Phase	Fund Source	Prior	2024	2025	2026	2027	4 Yr Total	Future	Total
Other		**552,069**	**0**	**0**	**0**	**0**	**0**	**0**	**552,069**
Debt Service (45)	RF	270,453	0	0	0	0	0	0	270,453
Debt Service (45)	RF	281,616	0	0	0	0	0	0	281,616
Debt Service (45)	NHPP (ACC)	0	0	0	0	0	0	0	0
Debt Service (45)	NHPP (ACC)	0	0	0	0	0	0	0	0
Debt Service (45)	NHPP (ACC)	0	0	0	0	0	0	0	0
Debt Service (45)	RF (ACC)	0	0	0	0	0	0	0	0
Debt Service (45)	NHPP (ACC)	0	0	0	0	0	0	0	0
Debt Service (45)	RF	0	0	0	0	0	0	0	0
Debt Service (45)	NHPP (ACC)	0	0	0	0	0	0	0	0
Debt Service (45)	RF	0	0	0	0	0	0	0	0
Debt Service (45)	NHPP (ACC)	0	0	0	0	0	0	0	0
Debt Service (45)	NHPP (ACC)	0	0	0	0	0	0	0	0
Debt Service (45)	RF	0	0	0	0	0	0	0	0
	Totals	**552,069**	**0**	**0**	**0**	**0**	**0**	**0**	**552,069**

Description: 2004 DEBT SERVICE

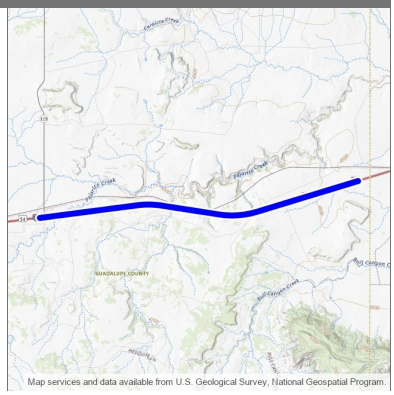

Design Engineer: Nmdot
Primary Project Type:
Total Project Length: 7.996
Project Program:
Lead Agency: NMDOT
Status: Active
Activity: Highway
Local ID:
Production Date:
Letting Date:

Location Type	Location Name	Route ID	Begin Milepost	End Milepost	District	County	MPO/RPO	Urbanized Area	House District	Senate District	NHS
Route Segment	I40P	I40P	300.004	308.000		Guadalupe	North East RTPO	Rural	8		Is on the NHS

Work Phase	Fund Source	Prior	2024	2025	2026	2027	4 Yr Total	Future	Total
Other		**436,293**	**0**	**0**	**0**	**0**	**0**	**0**	**436,293**
Debt Service (45)	RF	222,558	0	0	0	0	0	0	222,558
Debt Service (45)	RF	213,735	0	0	0	0	0	0	213,735
Debt Service (45)	NHPP (ACC)	0	0	0	0	0	0	0	0
Debt Service (45)	RF (ACC)	0	0	0	0	0	0	0	0
Debt Service (45)	NHPP (ACC)	0	0	0	0	0	0	0	0
Debt Service (45)	RF	0	0	0	0	0	0	0	0
Debt Service (45)	NHPP (ACC)	0	0	0	0	0	0	0	0
Debt Service (45)	RF	0	0	0	0	0	0	0	0
Debt Service (45)	NHPP (ACC)	0	0	0	0	0	0	0	0
Debt Service (45)	RF	0	0	0	0	0	0	0	0
Debt Service (45)	NHPP (ACC)	0	0	0	0	0	0	0	0
Debt Service (45)	NHPP (ACC)	0	0	0	0	0	0	0	0
Debt Service (45)	NHPP (ACC)	0	0	0	0	0	0	0	0
	Totals	**436,293**	**0**	**0**	**0**	**0**	**0**	**0**	**436,293**

Description: 1-40 Pavement Rehabilitation from MP's 308.13 - 313.10

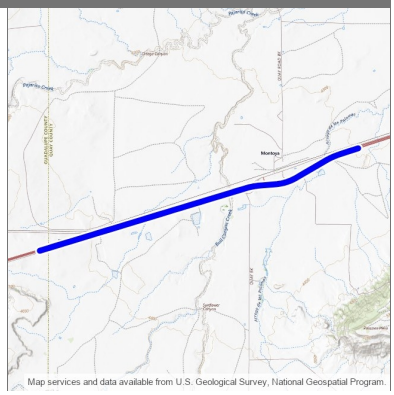

Design Engineer: AJ Romero
Primary Project Type:
Total Project Length: 4.975
Project Program: District 4
Lead Agency: NMDOT
Status: Active
Activity: Highway
Local ID:
Production Date: 1/26/2026
Letting Date: 3/20/2026

Location Type	Location Name	Route ID	Begin Milepost	End Milepost	District	County	MPO/RPO	Urbanized Area	House District	Senate District	NHS
Route Segment	I40P	I40P	308.172	313.147		Guadalupe, Quay	North East RTPO	Rural	7, 8		Is on the NHS

Work Phase	Fund Source	Prior	2024	2025	2026	2027	4 Yr Total	Future	Total
Construction		**0**	**0**	**0**	**21,888,877**	**0**	**21,888,877**	**0**	**21,888,877**
Road - Minor Rehabilitation (6)	NHPP	0	0	0	16,993,057	0	16,993,057	0	16,993,057
Road - Minor Rehabilitation (6)	RF	0	0	0	2,895,820	0	2,895,820	0	2,895,820
Road - Minor Rehabilitation (6)	NHPP	0	0	0	1,708,800	0	1,708,800	0	1,708,800
Road - Minor Rehabilitation (6)	RF	0	0	0	291,200	0	291,200	0	291,200
	Totals	**0**	**0**	**0**	**21,888,877**	**0**	**21,888,877**	**0**	**21,888,877**

Description: D2010 DEBT SERVICE

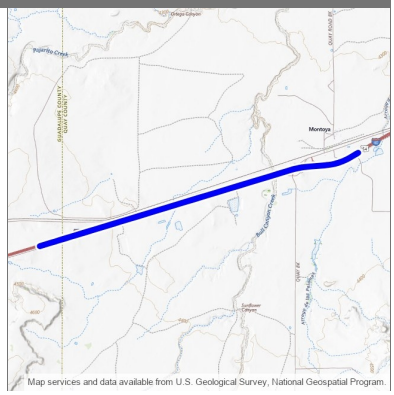

Design Engineer: Nmdot
Primary Project Type:
Total Project Length: 4.252
Project Program:
Lead Agency: NMDOT
Status: Active
Activity: Highway
Local ID:
Production Date:
Letting Date:

Location Type	Location Name	Route ID	Begin Milepost	End Milepost	District	County	MPO/RPO	Urbanized Area	House District	Senate District	NHS
Route Segment	I40P	I40P	308.001	312.254		Guadalupe, Quay	North East RTPO	Rural	7, 8		Is on the NHS

Work Phase	Fund Source	Prior	2024	2025	2026	2027	4 Yr Total	Future	Total
Other		**158,143**	**0**	**0**	**0**	**0**	**0**	**0**	**158,143**
Debt Service (45)	RF	76,886	0	0	0	0	0	0	76,886
Debt Service (45)	RF	81,257	0	0	0	0	0	0	81,257
Debt Service (45)	NHPP (ACC)	0	0	0	0	0	0	0	0
Debt Service (45)	RF	0	0	0	0	0	0	0	0
Debt Service (45)	NHPP (ACC)	0	0	0	0	0	0	0	0
Debt Service (45)	RF	0	0	0	0	0	0	0	0
Debt Service (45)	NHPP (ACC)	0	0	0	0	0	0	0	0
Debt Service (45)	NHPP (ACC)	0	0	0	0	0	0	0	0
Debt Service (45)	NHPP (ACC)	0	0	0	0	0	0	0	0
Debt Service (45)	RF	0	0	0	0	0	0	0	0
Debt Service (45)	NHPP (ACC)	0	0	0	0	0	0	0	0
Debt Service (45)	RF	0	0	0	0	0	0	0	0
Debt Service (45)	NHPP (ACC)	0	0	0	0	0	0	0	0
	Totals	**158,143**	**0**	**0**	**0**	**0**	**0**	**0**	**158,143**

Description: "Series 2021A Bond Project - Pavement Preservation on Driving Lanes and Shoulders, upgrade metal barriers to current standards."

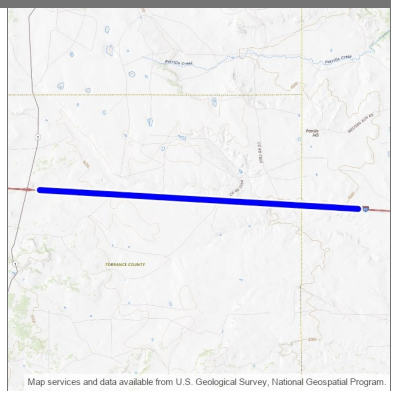

Design Engineer: James Mexia
Primary Project Type:
Total Project Length: 10.090
Project Program: District 5
Lead Agency: NMDOT
Status: Active
Activity: Highway
Local ID:
Production Date: 6/27/2022
Letting Date: 8/19/2022

Location Type	Location Name	Route ID	Begin Milepoint	End Milepoint	District	County	MPO/RPO	Urbanized Area	House District	Senate District	NHS
Route Segment	I40M	I40M	231.058	241.148		Guadalupe, Torrance	Mid-Region RTPO, North East RTPO	Rural	39, 8		Is on the NHS

Work Phase	Fund Source	Prior	2024	2025	2026	2027	4 Yr Total	Future	Total
Construction		**36,288,204**	**0**	**0**	**0**	**0**	**0**	**0**	**36,288,204**
Road - Minor Rehabilitation (6)	STPR	42,720	0	0	0	0	0	0	42,720
Road - Minor Rehabilitation (6)	RF	7,280	0	0	0	0	0	0	7,280
Road - Minor Rehabilitation (6)	STPR	3,233,820	0	0	0	0	0	0	3,233,820
Road - Minor Rehabilitation (6)	RF	551,082	0	0	0	0	0	0	551,082
Road - Minor Rehabilitation (6)	NHPP	2,727,925	0	0	0	0	0	0	2,727,925
Road - Minor Rehabilitation (6)	RF	464,871	0	0	0	0	0	0	464,871
Road - Minor Rehabilitation (6)	BP	12,333,805	0	0	0	0	0	0	12,333,805
Road - Minor Rehabilitation (6)	STPR (AC)	3,924,170	0	0	0	0	0	0	3,924,170
Road - Minor Rehabilitation (6)	RF	668,726	0	0	0	0	0	0	668,726
Road - Minor Rehabilitation (6)	NHPP (AC)	10,538,003	0	0	0	0	0	0	10,538,003
Road - Minor Rehabilitation (6)	RF	1,795,802	0	0	0	0	0	0	1,795,802
Road - Minor Rehabilitation (6)	NHPP (ACC)	0	0	0	0	0	0	0	0
Road - Minor Rehabilitation (6)	NHPP (ACC)	0	0	0	0	0	0	0	0
Road - Minor Rehabilitation (6)	NHPP (ACC)	0	0	0	0	0	0	0	0
Road - Minor Rehabilitation (6)	STPR (ACC)	0	0	0	0	0	0	0	0
Road - Minor Rehabilitation (6)	RF	0	0	0	0	0	0	0	0
Road - Minor Rehabilitation (6)	NHPP (ACC)	0	0	0	0	0	0	0	0
	Totals	**36,288,204**	**0**	**0**	**0**	**0**	**0**	**0**	**36,288,204**

Description: 2004 DEBT SERVICE

Design Engineer: Nmdot
Primary Project Type:
Total Project Length: 78.101
Project Program:
Lead Agency: NMDOT
Status: Active
Activity: Highway
Local ID:
Production Date:
Letting Date:

Location Type	Location Name	Route ID	Begin Milepost	End Milepost	District	County	MPO/RPO	Urbanized Area	House District	Senate District	NHS
Route Segment	US54P	US54P	189.000	267.101		Guadalupe, Torrance	Mid-Region RTPO, North East RTPO	Rural	39, 8		Is on the NHS

Work Phase	Fund Source	Prior	2024	2025	2026	2027	4 Yr Total	Future	Total
Other		**261,038**	**0**	**0**	**0**	**0**	**0**	**0**	**261,038**
Debt Service (45)	RF	261,038	0	0	0	0	0	0	261,038
Debt Service (45)	NHPP (ACC)	0	0	0	0	0	0	0	0
Debt Service (45)	NHPP (ACC)	0	0	0	0	0	0	0	0
Debt Service (45)	RF	0	0	0	0	0	0	0	0
Debt Service (45)	NHPP (ACC)	0	0	0	0	0	0	0	0
Debt Service (45)	RF	0	0	0	0	0	0	0	0
Debt Service (45)	NHPP (ACC)	0	0	0	0	0	0	0	0
Debt Service (45)	RF	0	0	0	0	0	0	0	0
Debt Service (45)	NHPP (ACC)	0	0	0	0	0	0	0	0
Debt Service (45)	RF	0	0	0	0	0	0	0	0
Debt Service (45)	NHPP (ACC)	0	0	0	0	0	0	0	0
Debt Service (45)	NHPP (ACC)	0	0	0	0	0	0	0	0
	Totals	**261,038**	**0**	**0**	**0**	**0**	**0**	**0**	**261,038**

Description: Pavement rehabilitation and drainage improvements

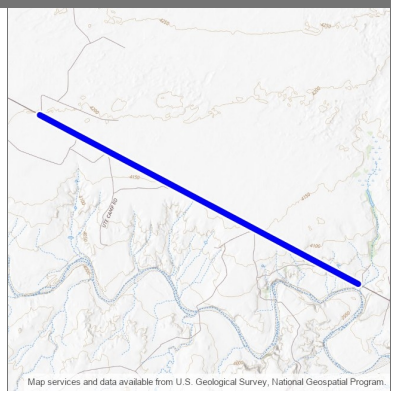

Design Engineer: Manuelito Maestas
Primary Project Type:
Total Project Length: 4.506
Project Program: District 4
Lead Agency: NMDOT
Status: Active
Activity: Highway
Local ID:
Production Date: 3/25/2024
Letting Date: 5/17/2024

Location Type	Location Name	Route ID	Begin Milepost	End Milepost	District	County	MPO/RPO	Urbanized Area	House District	Senate District	NHS
Route Segment	NM39P	NM39P	14.535	19.041		Harding	North East RTPO	Rural	8		Off NHS

Work Phase	Fund Source	Prior	2024	2025	2026	2027	4 Yr Total	Future	Total
Construction		**0**	**16,979,457**	**0**	**0**	**0**	**16,979,457**	**0**	**16,979,457**
Road - Major Rehabilitation (6)	PROTECT	0	928,524	0	0	0	928,524	0	928,524
Road - Major Rehabilitation (6)	RF	0	232,131	0	0	0	232,131	0	232,131
Road - Major Rehabilitation (6)	HB2_ARP21_ZF3523	0	11,956,675	0	0	0	11,956,675	0	11,956,675
Road - Major Rehabilitation (6)	STPF	0	333,216	0	0	0	333,216	0	333,216
Road - Major Rehabilitation (6)	RF	0	56,784	0	0	0	56,784	0	56,784
Road - Major Rehabilitation (6)	STPF (AC)	0	2,966,585	0	0	0	2,966,585	0	2,966,585
Road - Major Rehabilitation (6)	RF	0	505,542	0	0	0	505,542	0	505,542
Road - Major Rehabilitation (6)	STPF (ACC)	0	0	0	0	0	0	0	0
Road - Major Rehabilitation (6)	RF	0	0	0	0	0	0	0	0
	Totals	**0**	**16,979,457**	**0**	**0**	**0**	**16,979,457**	**0**	**16,979,457**

Description: Pavement Rehabilitation on NM39 MP 29.8 - 39.3

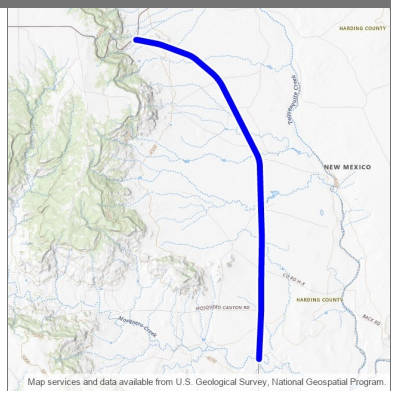

Design Engineer: AJ Romero
Primary Project Type: Pavement
Total Project Length: 9.500
Project Program: District 4
Lead Agency: NMDOT
Status: Active
Activity: Highway
Local ID:
Production Date:
Letting Date:

Location Type	Location Name	Route ID	Begin Milepost	End Milepost	District	County	MPO/RPO	Urbanized Area	House District	Senate District	NHS
Route Segment	NM39P	NM39P	29.800	39.300	District 4	Harding	North East RTPO	Rural	67		Off NHS

Work Phase	Fund Source	Prior	2024	2025	2026	2027	4 Yr Total	Future	Total
Construction		**0**	**0**	**0**	**0**	**0**	**0**	**15,437,500**	**15,437,500**
Road - Major Rehabilitation (6)	STPF	0	0	0	0	0	0	13,189,800	13,189,800
Road - Major Rehabilitation (6)	RF	0	0	0	0	0	0	2,247,700	2,247,700
	Totals	**0**	**0**	**0**	**0**	**0**	**0**	**15,437,500**	**15,437,500**

Description: Series 2021A Bond Project - PAVEMENT REHABILITATION

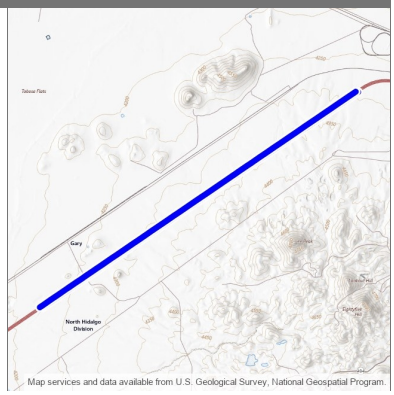

Design Engineer: Mark Salazar
Primary Project Type:
Total Project Length: 9.957
Project Program: District 1
Lead Agency: NMDOT
Status: Active
Activity: Highway
Local ID:
Production Date: 7/26/2021
Letting Date: 9/17/2021

Location Type	Location Name	Route ID	Begin Milepoint	End Milepoint	District	County	MPO/RPO	Urbanized Area	House District	Senate District	NHS
Route Segment	I10M	I10M	14.971	19.945		Hidalgo	South West RTPO	Rural	35		Is on the NHS
Route Segment	I10P	I10P	15.007	19.990		Hidalgo	South West RTPO	Rural	35		Is on the NHS

Work Phase	Fund Source	Prior	2024	2025	2026	2027	4 Yr Total	Future	Total
Construction		**24,074,430**	**0**	**0**	**0**	**0**	**0**	**0**	**24,074,430**
Road - Minor Rehabilitation (6)	NHPP	85,440	0	0	0	0	0	0	85,440
Road - Minor Rehabilitation (6)	RF	14,560	0	0	0	0	0	0	14,560
Road - Minor Rehabilitation (6)	BP	11,987,215	0	0	0	0	0	0	11,987,215
Road - Minor Rehabilitation (6)	NHPP (AC)	10,241,876	0	0	0	0	0	0	10,241,876
Road - Minor Rehabilitation (6)	RF (AC)	1,745,339	0	0	0	0	0	0	1,745,339
Road - Minor Rehabilitation (6)	NHPP (ACC)	0	0	0	0	0	0	0	0
Road - Minor Rehabilitation (6)	NHPP (ACC)	0	0	0	0	0	0	0	0
Road - Minor Rehabilitation (6)	NHPP (ACC)	0	0	0	0	0	0	0	0
Road - Minor Rehabilitation (6)	NHPP (ACC)	0	0	0	0	0	0	0	0
	Totals	**24,074,430**	**0**	**0**	**0**	**0**	**0**	**0**	**24,074,430**

Description: Remove and replace bridge 7301 on I-10 MP 22 - 27

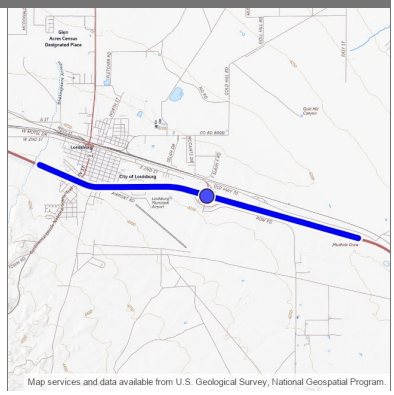

Design Engineer: Kaitlin Ellison
Primary Project Type: Bridge
Total Project Length: 4.930
Project Program: District 1
Lead Agency: NMDOT
Status: Active
Activity: Highway
Local ID:
Production Date: 8/24/2026
Letting Date: 10/16/2026

Location Type	Location Name	Route ID	Begin Milepoint	End Milepoint	District	County	MPO/RPO	Urbanized Area	House District	Senate District	NHS
Bridge Point	7301	BL21P	4.129	4.129	District 1	Hidalgo	South West RTPO	Rural	35		Is on the NHS
Route Segment	I10M	I10M	22.000	26.930	District 1	Hidalgo	South West RTPO	Rural	35		Is on the NHS

Work Phase	Fund Source	Prior	2024	2025	2026	2027	4 Yr Total	Future	Total
Construction		**0**	**0**	**0**	**37,700,000**	**0**	**37,700,000**	**0**	**37,700,000**
Bridge - Replace (11)	HIBP	0	0	0	18,604,813	0	18,604,813	0	18,604,813
Bridge - Replace (11)	RF	0	0	0	3,170,483	0	3,170,483	0	3,170,483
Bridge - Replace (11)	STPR	0	0	0	285,152	0	285,152	0	285,152
Bridge - Replace (11)	RF	0	0	0	48,593	0	48,593	0	48,593
Bridge - Replace (11)	NHPP (AC)	0	0	0	12,222,130	0	12,222,130	0	12,222,130
Bridge - Replace (11)	RF	0	0	0	2,082,797	0	2,082,797	0	2,082,797
Bridge - Replace (11)	NHPP (ACC)	0	0	0	0	0	0	0	0
Bridge - Replace (11)	RF	0	0	0	0	0	0	0	0
Bridge - Replace (11)	SBSI	0	0	0	160,202	0	160,202	0	160,202
Bridge - Replace (11)	RF	0	0	0	27,300	0	27,300	0	27,300
Bridge - Replace (11)	TFSTBGF	0	0	0	259,463	0	259,463	0	259,463
Bridge - Replace (11)	RF	0	0	0	44,216	0	44,216	0	44,216
Bridge - Replace (11)	TFRTAFLEX	0	0	0	679,120	0	679,120	0	679,120
Bridge - Replace (11)	RF	0	0	0	115,730	0	115,730	0	115,730
	Totals	**0**	**0**	**0**	**37,700,000**	**0**	**37,700,000**	**0**	**37,700,000**

Description: MILL AND INLAY OF DRIVING LANES AND SHOULDERS, UPGRADES TO ROADSIDE BARRIERS I10 MP 19.8 - 25.2

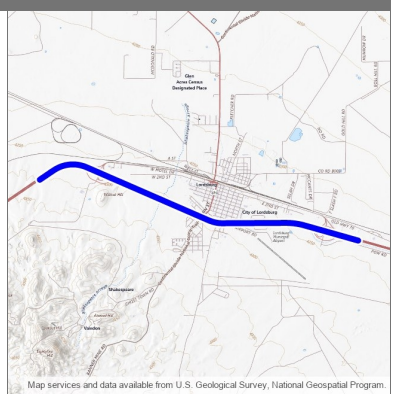

Design Engineer: Sherri Holliefield
Primary Project Type: Pavement
Total Project Length: 5.400
Project Program: District 1
Lead Agency: NMDOT
Status: Active
Activity: Highway
Local ID:
Production Date:
Letting Date:

Location Type	Location Name	Route ID	Begin Milepost	End Milepost	District	County	MPO/RPO	Urbanized Area	House District	Senate District	NHS
Route Segment	I10P	I10P	19.800	25.200	District 1	Hidalgo	South West RTPO	Rural	35		Is on the NHS

Work Phase	Fund Source	Prior	2024	2025	2026	2027	4 Yr Total	Future	Total
Construction		**0**	**0**	**0**	**0**	**0**	**0**	**7,500,000**	**7,500,000**
Road - Major Rehabilitation (6)	NHPP	0	0	0	0	0	0	6,408,000	6,408,000
Road - Major Rehabilitation (6)	RF	0	0	0	0	0	0	1,092,000	1,092,000
	Totals	**0**	**0**	**0**	**0**	**0**	**0**	**7,500,000**	**7,500,000**

Description: Improve pavement conditions and add passing lanes US 380 MP 209.5 - 226.6

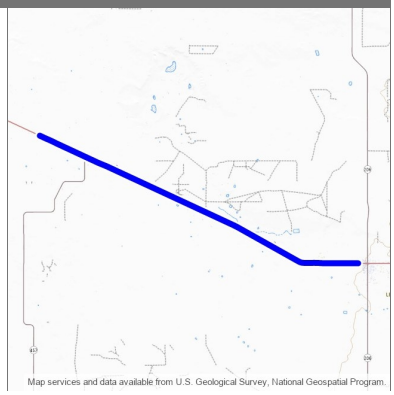

Design Engineer: Gamaliel Zepeda
Primary Project Type: Pavement
Total Project Length: 17.100
Project Program: District 2
Lead Agency: NMDOT
Status: Active
Activity: Highway
Local ID:
Production Date: 11/22/2027
Letting Date: 1/21/2028

Location Type	Location Name	Route ID	Begin Milepost	End Milepost	District	County	MPO/RPO	Urbanized Area	House District	Senate District	NHS
Route Segment	US380P	US380P	209.500	226.600	District 2	Lea	South East RTPO	Rural	66		Off NHS

Work Phase	Fund Source	Prior	2024	2025	2026	2027	4 Yr Total	Future	Total
Construction		**0**	**0**	**0**	**0**	**0**	**0**	**34,404,747**	**34,404,747**
Road - Add Capacity/Widening (3)	NHPP	0	0	0	0	0	0	29,395,416	29,395,416
Road - Add Capacity/Widening (3)	RF	0	0	0	0	0	0	5,009,331	5,009,331
	Totals	**0**	**0**	**0**	**0**	**0**	**0**	**34,404,747**	**34,404,747**

Description: Minor pavement rehabilitation on US 380 from MP 202.7-208.7

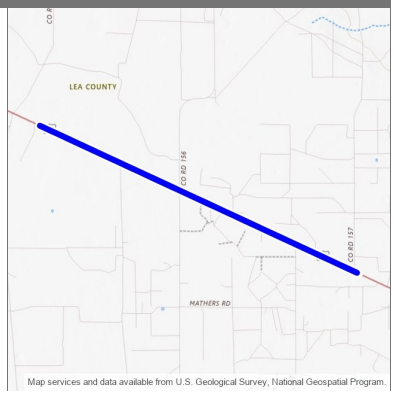

Design Engineer: Gamaliel Zepeda
Primary Project Type: Pavement
Total Project Length: 6.000
Project Program: District 2
Lead Agency: NMDOT
Status: Active
Activity: Highway
Local ID:
Production Date: 4/27/2026
Letting Date: 6/19/2026

Location Type	Location Name	Route ID	Begin Milepost	End Milepost	District	County	MPO/RPO	Urbanized Area	House District	Senate District	NHS
Route Segment	US380P	US380P	202.700	208.700	District 2	Lea	South East RTPO	Rural	27		Off NHS

Work Phase	Fund Source	Prior	2024	2025	2026	2027	4 Yr Total	Future	Total
Construction		**0**	**0**	**0**	**5,570,000**	**0**	**5,570,000**	**0**	**5,570,000**
Road - Minor Rehabilitation (6)	NHPP	0	0	0	4,759,008	0	4,759,008	0	4,759,008
Road - Minor Rehabilitation (6)	RF	0	0	0	810,992	0	810,992	0	810,992
	Totals	**0**	**0**	**0**	**5,570,000**	**0**	**5,570,000**	**0**	**5,570,000**

MARLAND BETWEEN SOUTH GRIMES AND SOUTH LEECH AT RR CROSSING #864675M (2104250)

2024 - 2029 (A)

District 2

APPROVED

Description: INSTALL NEW CONCRETE CROSSING SURFACE ON MAIN TRACK, ELIMINATE INDUSTRY TRACK CROSSING AND UPGRADE EXISTING CROSSING WARNING SIGNAL SYSTEM BETWEEN SOUTH GRIMES AND SOUTH LEECH

Design Engineer: Transit
Primary Project Type: Rail
Total Project Length: .006
Project Program: District 2
Lead Agency: Transit / Rail Division
Status: Active
Activity: Rail
Local ID:
Production Date:
Letting Date:

Location Type	Location Name	Route ID	Begin Milepost	End Milepost	District	County	MPO/RPO	Urbanized Area	House District	Senate District	NHS
Route Segment	US62P	US62P	104.152	104.158	District 2	Lea	South East RTPO	Small Urban	41		Is on the NHS

Work Phase	Fund Source	Prior	2024	2025	2026	2027	4 Yr Total	Future	Total
Preliminary Engineering		**0**	**148,136**	**37,064**	**73,133**	**0**	**258,333**	**0**	**258,333**
Preliminary Engineering (15)	RRS	0	133,322	0	0	0	133,322	0	133,322
Preliminary Engineering (15)	RF	0	14,814	0	0	0	14,814	0	14,814
Preliminary Engineering (15)	RRS	0	0	33,358	0	0	33,358	0	33,358
Preliminary Engineering (15)	RF	0	0	3,706	0	0	3,706	0	3,706
Preliminary Engineering (15)	RRS	0	0	0	65,820	0	65,820	0	65,820
Preliminary Engineering (15)	RF	0	0	0	7,313	0	7,313	0	7,313
Other		**0**	**0**	**0**	**0**	**354,803**	**354,803**	**0**	**354,803**
Rail/Highway Crossing (22)	RRS	0	0	0	0	319,323	319,323	0	319,323
Rail/Highway Crossing (22)	RF	0	0	0	0	35,480	35,480	0	35,480
	Totals	**0**	**148,136**	**37,064**	**73,133**	**354,803**	**613,136**	**0**	**613,136**

Description: "Roadway Recon & Widening, including signalization and lighting and railroad crossing improvements"

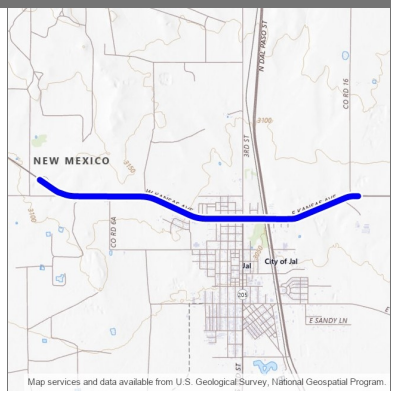

Design Engineer: Sherri Holliefield
Primary Project Type:
Total Project Length: 3.084
Project Program: District 2
Lead Agency: NMDOT
Status: Active
Activity: Highway
Local ID:
Production Date: 4/21/2025
Letting Date: 6/20/2025

Location Type	Location Name	Route ID	Begin Milepost	End Milepost	District	County	MPO/RPO	Urbanized Area	House District	Senate District	NHS
Route Segment	NM128P	NM128P	50.300	53.384		Lea	South East RTPO	Rural	61		Off NHS

Work Phase	Fund Source	Prior	2024	2025	2026	2027	4 Yr Total	Future	Total
Right-of-Way		**901,600**	**0**	**125,000**	**0**	**0**	**125,000**	**0**	**1,026,600**
ROW Acquisition (16)	HB2_22_ZG9 006	901,600	0	0	0	0	0	0	901,600
ROW Acquisition (16)	STPF	0	0	106,800	0	0	106,800	0	106,800
ROW Acquisition (16)	RF	0	0	18,200	0	0	18,200	0	18,200
Utility		**0**	**0**	**0**	**214,598**	**0**	**214,598**	**0**	**214,598**
Utilities (43)	LGF	0	0	0	214,598	0	214,598	0	214,598
Construction		**0**	**0**	**49,719,161**	**0**	**0**	**49,719,161**	**0**	**49,719,161**
Road - Reconstruction (6)	STPF	0	0	1,180,765	0	0	1,180,765	0	1,180,765
Road - Reconstruction (6)	RF	0	0	201,217	0	0	201,217	0	201,217
Road - Reconstruction (6)	HB2_22_ZG9 006	0	0	1,807,373	0	0	1,807,373	0	1,807,373
Road - Reconstruction (6)	HB2_23_ZH9 005	0	0	14,687,789	0	0	14,687,789	0	14,687,789
Road - Reconstruction (6)	STPF	0	0	15,719,929	0	0	15,719,929	0	15,719,929
Road - Reconstruction (6)	RF	0	0	2,678,864	0	0	2,678,864	0	2,678,864
Road - Reconstruction (6)	STPF	0	0	10,870,371	0	0	10,870,371	0	10,870,371
Road - Reconstruction (6)	RF	0	0	1,852,442	0	0	1,852,442	0	1,852,442
Road - Reconstruction (6)	STPF (AC)	0	0	615,519	0	0	615,519	0	615,519
Road - Reconstruction (6)	RF	0	0	104,892	0	0	104,892	0	104,892
Road - Reconstruction (6)	STPF (ACC)	0	0	0	0	0	0	0	0
Road - Reconstruction (6)	RF	0	0	0	0	0	0	0	0
Construction Engineering		**0**	**0**	**312,211**	**0**	**0**	**312,211**	**0**	**312,211**
Construction Engineering (17)	HB2_23_ZH9 005	0	0	312,211	0	0	312,211	0	312,211
	Totals	**901,600**	**0**	**50,156,372**	**214,598**	**0**	**50,370,970**	**0**	**51,272,570**

Description: "Phase II Roadway Recon & Widening, Intersection Improvements and lighting (Brininstool/Diamond, Delaware Basin, Battle Axe)"

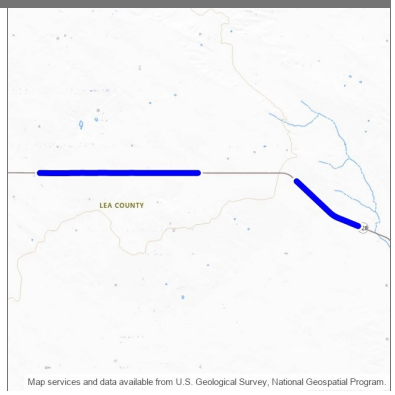

Design Engineer: Sherri Holliefield
Primary Project Type: Pavement
Total Project Length: 8.727
Project Program: District 2
Lead Agency: NMDOT
Status: Active
Activity: Highway
Local ID:
Production Date: 8/25/2025
Letting Date: 10/17/2025

Location Type	Location Name	Route ID	Begin Milepost	End Milepost	District	County	MPO/RPO	Urbanized Area	House District	Senate District	NHS
Route Segment	NM128P	NM128P	26.574	32.427	District 2	Lea	South East RTPO	Rural	41		Off NHS
Route Segment	NM128P	NM128P	36.163	39.036	District 2	Lea	South East RTPO	Rural	41		Off NHS

Work Phase	Fund Source	Prior	2024	2025	2026	2027	4 Yr Total	Future	Total
Right-of-Way		**0**	**0**	**324,000**	**0**	**0**	**324,000**	**0**	**324,000**
ROW Acquisition (16)	STPF	0	0	276,826	0	0	276,826	0	276,826
ROW Acquisition (16)	RF	0	0	47,174	0	0	47,174	0	47,174
Utility		**0**	**0**	**100,000**	**0**	**0**	**100,000**	**0**	**100,000**
Utilities (43)	STPF	0	0	85,440	0	0	85,440	0	85,440
Utilities (43)	RF	0	0	14,560	0	0	14,560	0	14,560
Construction		**0**	**0**	**54,933,337**	**0**	**0**	**54,933,337**	**0**	**54,933,337**
Road - Reconstruction (6)	STB-24	0	0	40,000,000	0	0	40,000,000	0	40,000,000
Road - Reconstruction (6)	HRRR	0	0	1,396,604	0	0	1,396,604	0	1,396,604
Road - Reconstruction (6)	RF	0	0	155,178	0	0	155,178	0	155,178
Road - Reconstruction (6)	HSIP	0	0	7,603,398	0	0	7,603,398	0	7,603,398
Road - Reconstruction (6)	RF	0	0	844,822	0	0	844,822	0	844,822
Road - Reconstruction (6)	HRRR (AC)	0	0	1,887,424	0	0	1,887,424	0	1,887,424
Road - Reconstruction (6)	RF	0	0	209,714	0	0	209,714	0	209,714
Road - Reconstruction (6)	STPF (AC)	0	0	2,423,247	0	0	2,423,247	0	2,423,247
Road - Reconstruction (6)	RF	0	0	412,950	0	0	412,950	0	412,950
Road - Reconstruction (6)	HRRR (ACC)	0	0	0	0	0	0	0	0
Road - Reconstruction (6)	RF	0	0	0	0	0	0	0	0
Road - Reconstruction (6)	STPF (ACC)	0	0	0	0	0	0	0	0
Road - Reconstruction (6)	RF	0	0	0	0	0	0	0	0
	Totals	**0**	**0**	**55,357,337**	**0**	**0**	**55,357,337**	**0**	**55,357,337**

Description: Replacing concrete asphalt with Hot Mix Asphalt (WB lanes only) US 62 MP 74 - 83

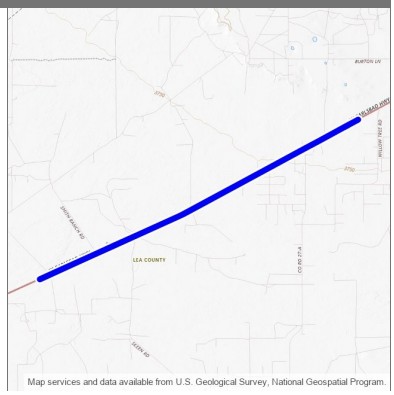

Design Engineer: Mark Salazar
Primary Project Type: Pavement
Total Project Length: 9.000
Project Program: District 2
Lead Agency: NMDOT
Status: Active
Activity: Highway
Local ID:
Production Date: 6/21/2027
Letting Date: 8/20/2027

Location Type	Location Name	Route ID	Begin Milepost	End Milepost	District	County	MPO/RPO	Urbanized Area	House District	Senate District	NHS
Route Segment	US62P	US62P	74.000	83.000	District 2	Lea	South East RTPO		61		Is on the NHS

Work Phase	Fund Source	Prior	2024	2025	2026	2027	4 Yr Total	Future	Total
Construction		**0**	**0**	**0**	**0**	**28,000,000**	**28,000,000**	**0**	**28,000,000**
Road - Reconstruction (6)	NHPP (ACC)	0	0	0	0	0	0	0	0
Road - Reconstruction (6)	RF	0	0	0	0	0	0	0	0
Road - Reconstruction (6)	NHPP	0	0	0	0	5,126,400	5,126,400	0	5,126,400
Road - Reconstruction (6)	RF	0	0	0	0	873,600	873,600	0	873,600
Road - Reconstruction (6)	NHPP (AC)	0	0	0	0	18,796,800	18,796,800	0	18,796,800
Road - Reconstruction (6)	RF	0	0	0	0	3,203,200	3,203,200	0	3,203,200
	Totals	**0**	**0**	**0**	**0**	**28,000,000**	**28,000,000**	**0**	**28,000,000**

Deep Mill and Inlay US 62 MP 74 - 83 (2104631)

District 2

2024 - 2029 (A)

APPROVED

Description: Major Pavement Rehabilitation Mill and Inlay of EB lanes only US 62 MP 74 - 83

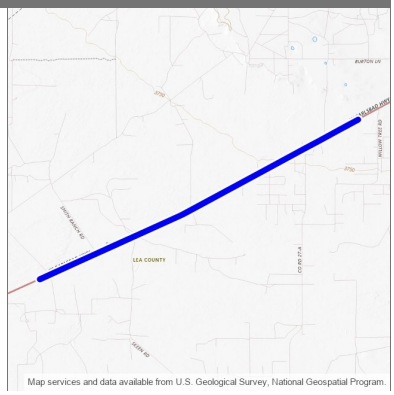

Design Engineer: Gamaliel Zepeda
Primary Project Type: Pavement
Total Project Length: 9.000
Project Program: District 2
Lead Agency: NMDOT
Status: Active
Activity: Highway
Local ID:
Production Date: 8/21/2028
Letting Date: 10/20/2028

Location Type	Location Name	Route ID	Begin Milepost	End Milepost	District	County	MPO/RPO	Urbanized Area	House District	Senate District	NHS
Route Segment	US62P	US62P	74.000	83.000	District 2	Lea	South East RTPO	Rural	41		Is on the NHS

Work Phase	Fund Source	Prior	2024	2025	2026	2027	4 Yr Total	Future	Total
Construction		**0**	**0**	**0**	**0**	**0**	**0**	**10,000,000**	**10,000,000**
Road - Major Rehabilitation (6)	NHPP	0	0	0	0	0	0	8,544,000	8,544,000
Road - Major Rehabilitation (6)	RF	0	0	0	0	0	0	1,456,000	1,456,000
	Totals	**0**	**0**	**0**	**0**	**0**	**0**	**10,000,000**	**10,000,000**

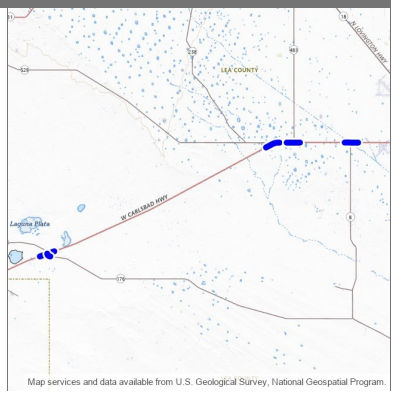

Description: "US 62 Safety Improvements will include, new/extending existing acceleration/deceleration lanes, adding turn lanes, geometric redesign of some intersections, adding roadway lighting, advanced warning signs, mill and fill and removing unneeded median openings."

Design Engineer: Mark Salazar
Primary Project Type:
Total Project Length: 5.415
Project Program: District 2
Lead Agency: NMDOT
Status: Active
Activity: Highway
Local ID:
Production Date: 8/26/2024
Letting Date: 10/18/2024

Location Type	Location Name	Route ID	Begin Milepost	End Milepost	District	County	MPO/RPO	Urbanized Area	House District	Senate District	NHS
Route Segment	NM176P	NM176P	-0.045	0.355		Lea	South East RTPO	Rural	41		Off NHS
Route Segment	US62P	US62P	67.284	68.642		Lea	South East RTPO	Rural	61		Is on the NHS
Route Segment	US62P	US62P	89.547	90.840		Lea	South East RTPO	Rural	61		Is on the NHS
Route Segment	US62P	US62P	91.476	92.647		Lea	South East RTPO	Rural	61		Is on the NHS
Route Segment	US62P	US62P	96.608	97.801		Lea	South East RTPO	Rural	61		Is on the NHS

Work Phase	Fund Source	Prior	2024	2025	2026	2027	4 Yr Total	Future	Total
Other		**0**	**14,425,369**	**0**	**0**	**0**	**14,425,369**	**0**	**14,425,369**
Safety (21)	STPF	0	2,996,864	0	0	0	2,996,864	0	2,996,864
Safety (21)	RF	0	510,702	0	0	0	510,702	0	510,702
Safety (21)	HSIP	0	9,826,023	0	0	0	9,826,023	0	9,826,023
Safety (21)	RF	0	1,091,780	0	0	0	1,091,780	0	1,091,780
	Totals	**0**	**14,425,369**	**0**	**0**	**0**	**14,425,369**	**0**	**14,425,369**

Description: Full Depth Rehabilitation NB and SB lanes

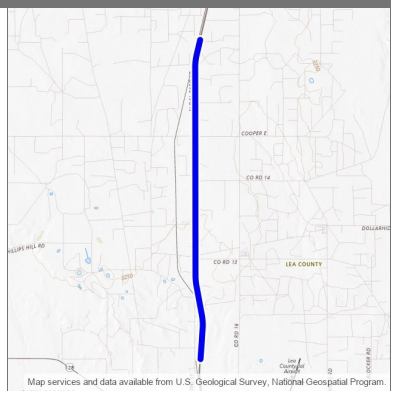

Design Engineer: Gamaliel Zepeda
Primary Project Type:
Total Project Length: 7.208
Project Program: District 2
Lead Agency: NMDOT
Status: Active
Activity: Highway
Local ID:
Production Date: 8/26/2024
Letting Date: 1/17/2025

Location Type	Location Name	Route ID	Begin Milepost	End Milepost	District	County	MPO/RPO	Urbanized Area	House District	Senate District	NHS
Route Segment	NM18P	NM18P	10.147	17.355		Lea	South East RTPO	Rural	61		Off NHS

Work Phase	Fund Source	Prior	2024	2025	2026	2027	4 Yr Total	Future	Total
Construction		**0**	**17,500,000**	**0**	**0**	**0**	**17,500,000**	**0**	**17,500,000**
Road - Major Rehabilitation (6)	STPF	0	14,952,000	0	0	0	14,952,000	0	14,952,000
Road - Major Rehabilitation (6)	RF	0	2,548,000	0	0	0	2,548,000	0	2,548,000
	Totals	**0**	**17,500,000**	**0**	**0**	**0**	**17,500,000**	**0**	**17,500,000**

Description: Full Depth Reclamation of NB and SB lanes NM 18 MP 16.8 - 22.2

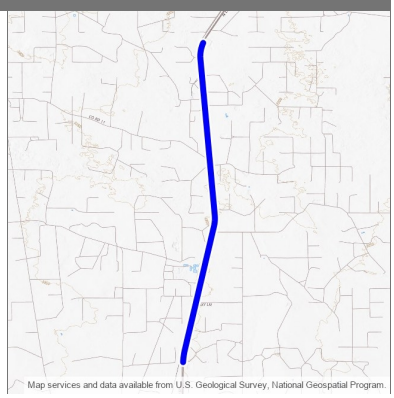

Design Engineer: Gamaliel Zepeda
Primary Project Type: Pavement
Total Project Length: 5.400
Project Program: District 2
Lead Agency: NMDOT
Status: Active
Activity: Highway
Local ID:
Production Date: 10/25/2027
Letting Date: 12/17/2027

Location Type	Location Name	Route ID	Begin Milepost	End Milepost	District	County	MPO/RPO	Urbanized Area	House District	Senate District	NHS
Route Segment	NM18P	NM18P	16.800	22.200	District 2	Lea	South East RTPO	Rural	61		Off NHS

Work Phase	Fund Source	Prior	2024	2025	2026	2027	4 Yr Total	Future	Total
Construction		**0**	**0**	**0**	**0**	**0**	**0**	**20,000,000**	**20,000,000**
Road - Major Rehabilitation (6)	NHPP	0	0	0	0	0	0	17,088,000	17,088,000
Road - Major Rehabilitation (6)	RF	0	0	0	0	0	0	2,912,000	2,912,000
	Totals	**0**	**0**	**0**	**0**	**0**	**0**	**20,000,000**	**20,000,000**

Description: Install Pedestrian Hybrid Beacons in Lovington and Hobbs

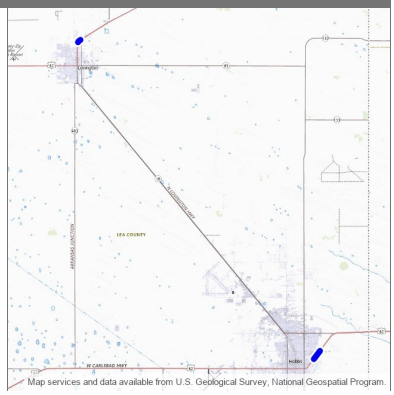

Design Engineer: Louis Matta
Primary Project Type:
Total Project Length: .771
Project Program: District 2
Lead Agency: NMDOT
Status: Active
Activity: Highway
Local ID:
Production Date: 8/26/2024
Letting Date: 11/15/2024

Location Type	Location Name	Route ID	Begin Milepost	End Milepost	District	County	MPO/RPO	Urbanized Area	House District	Senate District	NHS
Route Segment	US62P	US62P	105.929	106.507		Lea	South East RTPO	Small Urban	61		Is on the NHS
Route Segment	US82P	US82P	172.702	172.895		Lea	South East RTPO	Small Urban	41		Off NHS

Work Phase	Fund Source	Prior	2024	2025	2026	2027	4 Yr Total	Future	Total
Other		**0**	**1,127,222**	**0**	**0**	**0**	**1,127,222**	**0**	**1,127,222**
Safety (21)	HSIP-VRU	0	900,000	0	0	0	900,000	0	900,000
Safety (21)	RF	0	100,000	0	0	0	100,000	0	100,000
Safety (21)	HSIP	0	114,500	0	0	0	114,500	0	114,500
Safety (21)	RF	0	12,722	0	0	0	12,722	0	12,722
	Totals	**0**	**1,127,222**	**0**	**0**	**0**	**1,127,222**	**0**	**1,127,222**

Description: CHAT DEBT SERVICE

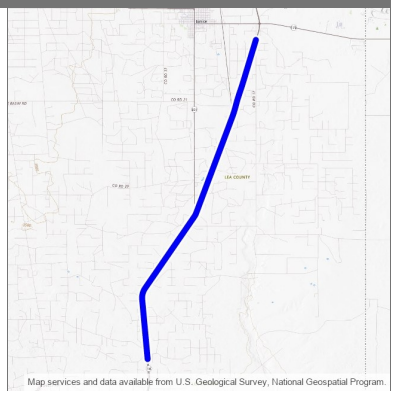

Design Engineer:
Primary Project Type:
Total Project Length: 11.138
Project Program:
Lead Agency: NMDOT
Status: Active
Activity: Highway
Local ID:
Production Date:
Letting Date:

Location Type	Location Name	Route ID	Begin Milepoint	End Milepoint	District	County	MPO/RPO	Urbanized Area	House District	Senate District	NHS
Route Segment	NM18M	NM18M	19.960	31.098		Lea	South East RTPO	Rural	41		Off NHS

Work Phase	Fund Source	Prior	2024	2025	2026	2027	4 Yr Total	Future	Total
Other		**0**	**0**	**0**	**0**	**0**	**0**	**0**	**0**
Debt Service (45)	NHPP (ACC)	0	0	0	0	0	0	0	0
Debt Service (45)	NHPP (ACC)	0	0	0	0	0	0	0	0
Debt Service (45)	NHPP (ACC)	0	0	0	0	0	0	0	0
Debt Service (45)	NHPP (ACC)	0	0	0	0	0	0	0	0
Debt Service (45)	NHPP (ACC)	0	0	0	0	0	0	0	0
Debt Service (45)	NHPP (ACC)	0	0	0	0	0	0	0	0
Debt Service (45)	NHPP (ACC)	0	0	0	0	0	0	0	0
	Totals	**0**	**0**	**0**	**0**	**0**	**0**	**0**	**0**

Description: D2006 DEBT SERVICE

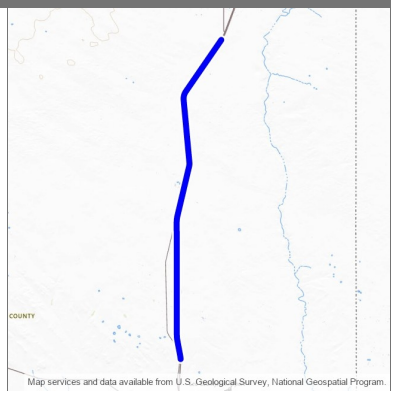

Design Engineer: Nmdot
Primary Project Type:
Total Project Length: 13.890
Project Program:
Lead Agency: NMDOT
Status: Active
Activity: Highway
Local ID:
Production Date:
Letting Date:

Location Type	Location Name	Route ID	Begin Milepost	End Milepost	District	County	MPO/RPO	Urbanized Area	House District	Senate District	NHS
Route Segment	NM18P	NM18P	11.020	24.910		Lea	South East RTPO	Rural	61		Off NHS

Work Phase	Fund Source	Prior	2024	2025	2026	2027	4 Yr Total	Future	Total
Other		**308,031**	**0**	**0**	**0**	**0**	**0**	**0**	**308,031**
Debt Service (45)	RF	157,798	0	0	0	0	0	0	157,798
Debt Service (45)	RF	150,233	0	0	0	0	0	0	150,233
Debt Service (45)	NHPP (ACC)	0	0	0	0	0	0	0	0
Debt Service (45)	RF	0	0	0	0	0	0	0	0
Debt Service (45)	NHPP (ACC)	0	0	0	0	0	0	0	0
Debt Service (45)	RF	0	0	0	0	0	0	0	0
Debt Service (45)	NHPP (ACC)	0	0	0	0	0	0	0	0
Debt Service (45)	RF	0	0	0	0	0	0	0	0
Debt Service (45)	NHPP (ACC)	0	0	0	0	0	0	0	0
Debt Service (45)	RF	0	0	0	0	0	0	0	0
Debt Service (45)	NHPP (ACC)	0	0	0	0	0	0	0	0
Debt Service (45)	NHPP (ACC)	0	0	0	0	0	0	0	0
Debt Service (45)	NHPP (ACC)	0	0	0	0	0	0	0	0
	Totals	**308,031**	**0**	**0**	**0**	**0**	**0**	**0**	**308,031**

Description: D2006 DEBT SERVICE

Design Engineer: Nmdot
Primary Project Type:
Total Project Length: 13.709
Project Program:
Lead Agency: NMDOT
Status: Active
Activity: Highway
Local ID:
Production Date:
Letting Date:

Location Type	Location Name	Route ID	Begin Milepost	End Milepost	District	County	MPO/RPO	Urbanized Area	House District	Senate District	NHS
Route Segment	NM128P	NM128P	24.824	38.533		Lea	South East RTPO	Rural	61		Off NHS

Work Phase	Fund Source	Prior	2024	2025	2026	2027	4 Yr Total	Future	Total
Other		**569**	**0**	**0**	**0**	**0**	**0**	**0**	**569**
Debt Service (45)	RF	277	0	0	0	0	0	0	277
Debt Service (45)	RF	292	0	0	0	0	0	0	292
Debt Service (45)	STPF (ACC)	0	0	0	0	0	0	0	0
Debt Service (45)	RF	0	0	0	0	0	0	0	0
Debt Service (45)	NHPP (ACC)	0	0	0	0	0	0	0	0
Debt Service (45)	RF	0	0	0	0	0	0	0	0
Debt Service (45)	NHPP (ACC)	0	0	0	0	0	0	0	0
Debt Service (45)	RF	0	0	0	0	0	0	0	0
Debt Service (45)	NHPP (ACC)	0	0	0	0	0	0	0	0
Debt Service (45)	RF	0	0	0	0	0	0	0	0
Debt Service (45)	NHPP (ACC)	0	0	0	0	0	0	0	0
Debt Service (45)	STPF (ACC)	0	0	0	0	0	0	0	0
Debt Service (45)	STPF (ACC)	0	0	0	0	0	0	0	0
	Totals	**569**	**0**	**0**	**0**	**0**	**0**	**0**	**569**

Description: D2006 DEBT SERVICE

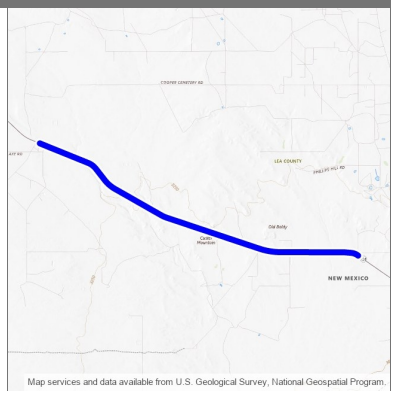

Design Engineer: Nmdot
Primary Project Type:
Total Project Length: 10.441
Project Program:
Lead Agency: NMDOT
Status: Active
Activity: Highway
Local ID:
Production Date:
Letting Date:

Location Type	Location Name	Route ID	Begin Milepost	End Milepost	District	County	MPO/RPO	Urbanized Area	House District	Senate District	NHS
Route Segment	NM128P	NM128P	38.533	48.975		Lea	South East RTPO	Rural	61		Off NHS

Work Phase	Fund Source	Prior	2024	2025	2026	2027	4 Yr Total	Future	Total
Other		**965**	**0**	**0**	**0**	**0**	**0**	**0**	**965**
Debt Service (45)	RF	495	0	0	0	0	0	0	495
Debt Service (45)	RF	470	0	0	0	0	0	0	470
Debt Service (45)	STPF (ACC)	0	0	0	0	0	0	0	0
Debt Service (45)	RF	0	0	0	0	0	0	0	0
Debt Service (45)	NHPP (ACC)	0	0	0	0	0	0	0	0
Debt Service (45)	RF	0	0	0	0	0	0	0	0
Debt Service (45)	NHPP (ACC)	0	0	0	0	0	0	0	0
Debt Service (45)	RF	0	0	0	0	0	0	0	0
Debt Service (45)	NHPP (ACC)	0	0	0	0	0	0	0	0
Debt Service (45)	RF	0	0	0	0	0	0	0	0
Debt Service (45)	NHPP (ACC)	0	0	0	0	0	0	0	0
Debt Service (45)	STPF (ACC)	0	0	0	0	0	0	0	0
Debt Service (45)	STPF (ACC)	0	0	0	0	0	0	0	0
	Totals	965	0	0	0	0	0	0	965

Description: 2004 DEBT SERVICE

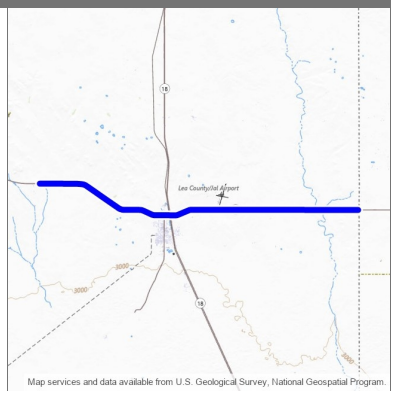

Design Engineer: Nmdot
Primary Project Type:
Total Project Length: 12.757
Project Program:
Lead Agency: NMDOT
Status: Active
Activity: Highway
Local ID:
Production Date:
Letting Date:

Location Type	Location Name	Route ID	Begin Milepost	End Milepost	District	County	MPO/RPO	Urbanized Area	House District	Senate District	NHS
Route Segment	NM128P	NM128P	47.103	59.859		Lea	South East RTPO	Rural	61		Off NHS

Work Phase	Fund Source	Prior	2024	2025	2026	2027	4 Yr Total	Future	Total
Other		**149,617**	**0**	**0**	**0**	**0**	**0**	**0**	**149,617**
Debt Service (45)	RF	149,617	0	0	0	0	0	0	149,617
Debt Service (45)	STPR (ACC)	0	0	0	0	0	0	0	0
Debt Service (45)	STPR (ACC)	0	0	0	0	0	0	0	0
Debt Service (45)	STPR (ACC)	0	0	0	0	0	0	0	0
Debt Service (45)	RF	0	0	0	0	0	0	0	0
Debt Service (45)	NHPP (ACC)	0	0	0	0	0	0	0	0
Debt Service (45)	RF	0	0	0	0	0	0	0	0
Debt Service (45)	NHPP (ACC)	0	0	0	0	0	0	0	0
Debt Service (45)	RF	0	0	0	0	0	0	0	0
Debt Service (45)	NHPP (ACC)	0	0	0	0	0	0	0	0
Debt Service (45)	RF	0	0	0	0	0	0	0	0
Debt Service (45)	NHPP (ACC)	0	0	0	0	0	0	0	0
	Totals	**149,617**	**0**	**0**	**0**	**0**	**0**	**0**	**149,617**

Description: 2004 DEBT SERVICE

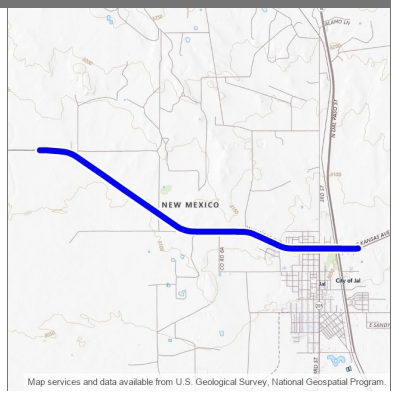

Design Engineer: Nmdot
Primary Project Type:
Total Project Length: 4.295
Project Program:
Lead Agency: NMDOT
Status: Active
Activity: Highway
Local ID:
Production Date:
Letting Date:

Location Type	Location Name	Route ID	Begin Milepost	End Milepost	District	County	MPO/RPO	Urbanized Area	House District	Senate District	NHS
Route Segment	NM128P	NM128P	48.453	52.748		Lea	South East RTPO	Rural	61		Off NHS

Work Phase	Fund Source	Prior	2024	2025	2026	2027	4 Yr Total	Future	Total
Other		**158,207**	**0**	**0**	**0**	**0**	**0**	**0**	**158,207**
Debt Service (45)	RF	158,207	0	0	0	0	0	0	158,207
Debt Service (45)	STPR (ACC)	0	0	0	0	0	0	0	0
Debt Service (45)	STPR (ACC)	0	0	0	0	0	0	0	0
Debt Service (45)	STPR (ACC)	0	0	0	0	0	0	0	0
Debt Service (45)	RF	0	0	0	0	0	0	0	0
Debt Service (45)	NHPP (ACC)	0	0	0	0	0	0	0	0
Debt Service (45)	RF	0	0	0	0	0	0	0	0
Debt Service (45)	NHPP (ACC)	0	0	0	0	0	0	0	0
Debt Service (45)	RF	0	0	0	0	0	0	0	0
Debt Service (45)	NHPP (ACC)	0	0	0	0	0	0	0	0
Debt Service (45)	RF	0	0	0	0	0	0	0	0
Debt Service (45)	NHPP (ACC)	0	0	0	0	0	0	0	0
	Totals	**158,207**	**0**	**0**	**0**	**0**	**0**	**0**	**158,207**

Description: 2004 DEBT SERVICE

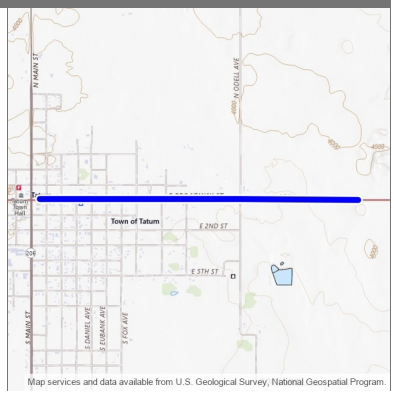

Design Engineer: Nmdot
Primary Project Type:
Total Project Length: 1.523
Project Program:
Lead Agency: NMDOT
Status: Active
Activity: Highway
Local ID:
Production Date:
Letting Date:

Location Type	Location Name	Route ID	Begin Milepoint	End Milepoint	District	County	MPO/RPO	Urbanized Area	House District	Senate District	NHS
Route Segment	US380M	US380M	227.008	228.531		Lea	South East RTPO	Rural	66		Off NHS

Work Phase	Fund Source	Prior	2024	2025	2026	2027	4 Yr Total	Future	Total
Other		**44,895**	**0**	**0**	**0**	**0**	**0**	**0**	**44,895**
Debt Service (45)	RF	44,895	0	0	0	0	0	0	44,895
Debt Service (45)	STPF (ACC)	0	0	0	0	0	0	0	0
Debt Service (45)	STPF (ACC)	0	0	0	0	0	0	0	0
Debt Service (45)	STPF (ACC)	0	0	0	0	0	0	0	0
Debt Service (45)	RF	0	0	0	0	0	0	0	0
Debt Service (45)	STPF (ACC)	0	0	0	0	0	0	0	0
Debt Service (45)	RF	0	0	0	0	0	0	0	0
Debt Service (45)	STPF (ACC)	0	0	0	0	0	0	0	0
Debt Service (45)	RF	0	0	0	0	0	0	0	0
Debt Service (45)	STPF (ACC)	0	0	0	0	0	0	0	0
Debt Service (45)	RF	0	0	0	0	0	0	0	0
Debt Service (45)	NHPP (ACC)	0	0	0	0	0	0	0	0
	Totals	**44,895**	**0**	**0**	**0**	**0**	**0**	**0**	**44,895**

Description: 2004 DEBT SERVICE

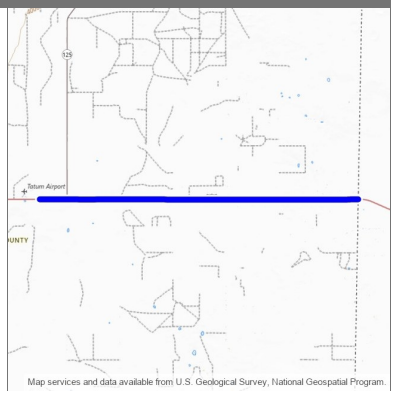

Design Engineer: Nmdot
Primary Project Type:
Total Project Length: 11.969
Project Program:
Lead Agency: NMDOT
Status: Active
Activity: Highway
Local ID:
Production Date:
Letting Date:

Location Type	Location Name	Route ID	Begin Milepost	End Milepost	District	County	MPO/RPO	Urbanized Area	House District	Senate District	NHS
Route Segment	US380P	US380P	230.016	241.985		Lea	South East RTPO	Rural	66		Off NHS

Work Phase	Fund Source	Prior	2024	2025	2026	2027	4 Yr Total	Future	Total
Other		**82,464**	**0**	**0**	**0**	**0**	**0**	**0**	**82,464**
Debt Service (45)	RF	82,464	0	0	0	0	0	0	82,464
Debt Service (45)	STPR (ACC)	0	0	0	0	0	0	0	0
Debt Service (45)	STPR (ACC)	0	0	0	0	0	0	0	0
Debt Service (45)	RF	0	0	0	0	0	0	0	0
Debt Service (45)	STPR (ACC)	0	0	0	0	0	0	0	0
Debt Service (45)	RF	0	0	0	0	0	0	0	0
Debt Service (45)	STPR (ACC)	0	0	0	0	0	0	0	0
Debt Service (45)	RF	0	0	0	0	0	0	0	0
Debt Service (45)	STPR (ACC)	0	0	0	0	0	0	0	0
Debt Service (45)	RF	0	0	0	0	0	0	0	0
Debt Service (45)	NHPP (ACC)	0	0	0	0	0	0	0	0
Debt Service (45)	STPR (ACC)	0	0	0	0	0	0	0	0
	Totals	**82,464**	**0**	**0**	**0**	**0**	**0**	**0**	**82,464**

Description: 2004 DEBT SERVICE

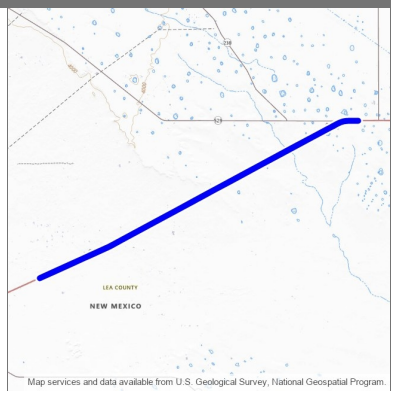

Design Engineer: Nmdot
Primary Project Type:
Total Project Length: 16.789
Project Program:
Lead Agency: NMDOT
Status: Active
Activity: Highway
Local ID:
Production Date:
Letting Date:

Location Type	Location Name	Route ID	Begin Milepost	End Milepost	District	County	MPO/RPO	Urbanized Area	House District	Senate District	NHS
Route Segment	US62P	US62P	74.375	91.164		Lea	South East RTPO	Rural	61		Is on the NHS

Work Phase	Fund Source	Prior	2024	2025	2026	2027	4 Yr Total	Future	Total
Other		**177,102**	**0**	**0**	**0**	**0**	**0**	**0**	**177,102**
Debt Service (45)	RF	177,102	0	0	0	0	0	0	177,102
Debt Service (45)	NHPP (ACC)	0	0	0	0	0	0	0	0
Debt Service (45)	NHPP (ACC)	0	0	0	0	0	0	0	0
Debt Service (45)	NHPP (ACC)	0	0	0	0	0	0	0	0
Debt Service (45)	RF	0	0	0	0	0	0	0	0
Debt Service (45)	NHPP (ACC)	0	0	0	0	0	0	0	0
Debt Service (45)	RF	0	0	0	0	0	0	0	0
Debt Service (45)	NHPP (ACC)	0	0	0	0	0	0	0	0
Debt Service (45)	RF	0	0	0	0	0	0	0	0
Debt Service (45)	NHPP (ACC)	0	0	0	0	0	0	0	0
Debt Service (45)	RF	0	0	0	0	0	0	0	0
Debt Service (45)	NHPP (ACC)	0	0	0	0	0	0	0	0
	Totals	**177,102**	**0**	**0**	**0**	**0**	**0**	**0**	**177,102**

Description: 2004 DEBT SERVICE

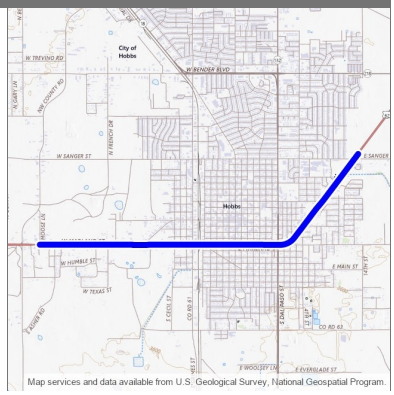

Design Engineer: Nmdot
Primary Project Type:
Total Project Length: 4.267
Project Program:
Lead Agency: NMDOT
Status: Active
Activity: Highway
Local ID:
Production Date:
Letting Date:

Location Type	Location Name	Route ID	Begin Milepost	End Milepost	District	County	MPO/RPO	Urbanized Area	House District	Senate District	NHS
Route Segment	US62P	US62P	102.313	106.581		Lea	South East RTPO	Rural, Small Urban	61, 62		Is on the NHS

Work Phase	Fund Source	Prior	2024	2025	2026	2027	4 Yr Total	Future	Total
Other		**167,069**	**0**	**0**	**0**	**0**	**0**	**0**	**167,069**
Debt Service (45)	RF	167,069	0	0	0	0	0	0	167,069
Debt Service (45)	NHPP (ACC)	0	0	0	0	0	0	0	0
Debt Service (45)	NHPP (ACC)	0	0	0	0	0	0	0	0
Debt Service (45)	NHPP (ACC)	0	0	0	0	0	0	0	0
Debt Service (45)	RF	0	0	0	0	0	0	0	0
Debt Service (45)	NHPP (ACC)	0	0	0	0	0	0	0	0
Debt Service (45)	RF	0	0	0	0	0	0	0	0
Debt Service (45)	NHPP (ACC)	0	0	0	0	0	0	0	0
Debt Service (45)	RF	0	0	0	0	0	0	0	0
Debt Service (45)	NHPP (ACC)	0	0	0	0	0	0	0	0
Debt Service (45)	RF	0	0	0	0	0	0	0	0
Debt Service (45)	NHPP (ACC)	0	0	0	0	0	0	0	0
	Totals	**167,069**	**0**	**0**	**0**	**0**	**0**	**0**	**167,069**

Description: 2004 DEBT SERVICE

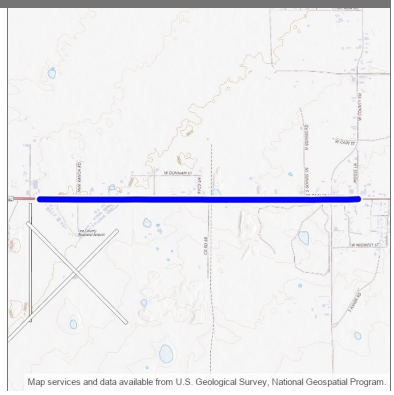

Design Engineer: Nmdot
Primary Project Type:
Total Project Length: 2.556
Project Program:
Lead Agency: NMDOT
Status: Active
Activity: Highway
Local ID:
Production Date:
Letting Date:

Location Type	Location Name	Route ID	Begin Milepost	End Milepost	District	County	MPO/RPO	Urbanized Area	House District	Senate District	NHS
Route Segment	US62P	US62P	99.763	102.319		Lea	South East RTPO	Small Urban	61		Is on the NHS

Work Phase	Fund Source	Prior	2024	2025	2026	2027	4 Yr Total	Future	Total
Other		**135,455**	**0**	**0**	**0**	**0**	**0**	**0**	**135,455**
Debt Service (45)	RF	135,455	0	0	0	0	0	0	135,455
Debt Service (45)	NHPP (ACC)	0	0	0	0	0	0	0	0
Debt Service (45)	NHPP (ACC)	0	0	0	0	0	0	0	0
Debt Service (45)	RF	0	0	0	0	0	0	0	0
Debt Service (45)	NHPP (ACC)	0	0	0	0	0	0	0	0
Debt Service (45)	RF	0	0	0	0	0	0	0	0
Debt Service (45)	NHPP (ACC)	0	0	0	0	0	0	0	0
Debt Service (45)	RF	0	0	0	0	0	0	0	0
Debt Service (45)	NHPP (ACC)	0	0	0	0	0	0	0	0
Debt Service (45)	RF	0	0	0	0	0	0	0	0
Debt Service (45)	NHPP (ACC)	0	0	0	0	0	0	0	0
Debt Service (45)	NHPP (ACC)	0	0	0	0	0	0	0	0
	Totals	**135,455**	**0**	**0**	**0**	**0**	**0**	**0**	**135,455**

Description: Series 2021A Bond Project New roadway & drainage structure construction

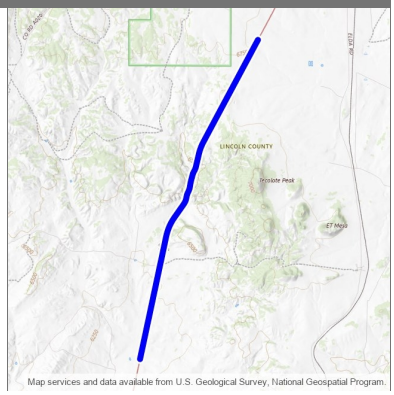

Design Engineer: Sherri Holliefield
Primary Project Type:
Total Project Length: 7.377
Project Program: District 2
Lead Agency: NMDOT
Status: Active
Activity: Highway
Local ID:
Production Date: 7/25/2022
Letting Date: 9/16/2022

Location Type	Location Name	Route ID	Begin Milepost	End Milepost	District	County	MPO/RPO	Urbanized Area	House District	Senate District	NHS
Route Segment	US54P	US54P	151.533	158.910		Lincoln	South East RTPO	Rural	39		Is on the NHS

Work Phase	Fund Source	Prior	2024	2025	2026	2027	4 Yr Total	Future	Total
Right-of-Way		**36,000**	**0**	**0**	**0**	**0**	**0**	**0**	**36,000**
ROW Acquisition (16)	STPF	30,758	0	0	0	0	0	0	30,758
ROW Acquisition (16)	RF	5,242	0	0	0	0	0	0	5,242
Construction		**43,213,521**	**0**	**0**	**0**	**0**	**0**	**0**	**43,213,521**
Road - New Construction (1)	BP	19,591,446	0	0	0	0	0	0	19,591,446
Road - New Construction (1)	NHPP	3,443,769	0	0	0	0	0	0	3,443,769
Road - New Construction (1)	RF	586,860	0	0	0	0	0	0	586,860
Road - New Construction (1)	NHPP (AC)	16,738,931	0	0	0	0	0	0	16,738,931
Road - New Construction (1)	RF (AC)	2,852,515	0	0	0	0	0	0	2,852,515
Road - New Construction (1)	NHPP (ACC)	0	0	0	0	0	0	0	0
Road - New Construction (1)	NHPP (ACC)	0	0	0	0	0	0	0	0
Road - New Construction (1)	NHPP (ACC)	0	0	0	0	0	0	0	0
Road - New Construction (1)	NHPP (ACC)	0	0	0	0	0	0	0	0
Construction Engineering		**67,981**	**0**	**0**	**0**	**0**	**0**	**0**	**67,981**
Construction Engineering (17)	STPF	58,083	0	0	0	0	0	0	58,083
Construction Engineering (17)	RF	9,898	0	0	0	0	0	0	9,898
	Totals	**43,317,502**	**0**	**0**	**0**	**0**	**0**	**0**	**43,317,502**

Description: Series 2021A Bond Project New roadway & drainage structure construction

Design Engineer: Sherri Holliefield
Primary Project Type:
Total Project Length: 5.712
Project Program: District 2
Lead Agency: NMDOT
Status: Active
Activity: Highway
Local ID:
Production Date: 7/25/2022
Letting Date: 9/16/2022

Location Type	Location Name	Route ID	Begin Milepost	End Milepost	District	County	MPO/RPO	Urbanized Area	House District	Senate District	NHS
Bridge Point	5676	US54P	160.538	160.538		Lincoln	South East RTPO	Rural	39		Is on the NHS
Route Segment	US54P	US54P	157.799	163.511		Lincoln	South East RTPO	Rural	39		Is on the NHS

Work Phase	Fund Source	Prior	2024	2025	2026	2027	4 Yr Total	Future	Total
Right-of-Way		**30,000**	**0**	**0**	**0**	**0**	**0**	**0**	**30,000**
ROW Acquisition (16)	STPF	25,632	0	0	0	0	0	0	25,632
ROW Acquisition (16)	RF	4,368	0	0	0	0	0	0	4,368
Construction		**37,676,082**	**0**	**0**	**0**	**0**	**0**	**0**	**37,676,082**
Road - New Construction (1)	RF	85,206	0	0	0	0	0	0	85,206
Road - New Construction (1)	NHPP	1,139,262	0	0	0	0	0	0	1,139,262
Road - New Construction (1)	RF	194,144	0	0	0	0	0	0	194,144
Road - New Construction (1)	BP	17,878,735	0	0	0	0	0	0	17,878,735
Road - New Construction (1)	STPF	500,000	0	0	0	0	0	0	500,000
Road - New Construction (1)	NHPP (AC)	17,878,735	0	0	0	0	0	0	17,878,735
Road - New Construction (1)	NHPP (ACC)	0	0	0	0	0	0	0	0
Road - New Construction (1)	NHPP (ACC)	0	0	0	0	0	0	0	0
Road - New Construction (1)	NHPP (ACC)	0	0	0	0	0	0	0	0
Road - New Construction (1)	NHPP (ACC)	0	0	0	0	0	0	0	0
Construction Engineering		**67,981**	**0**	**0**	**0**	**0**	**0**	**0**	**67,981**
Construction Engineering (17)	STPF	58,083	0	0	0	0	0	0	58,083
Construction Engineering (17)	RF	9,898	0	0	0	0	0	0	9,898
	Totals	**37,774,063**	**0**	**0**	**0**	**0**	**0**	**0**	**37,774,063**

Warrior Drive Trail (2104410)

District 2

2024 - 2029 (A)

APPROVED

Description: T/LPA Muti-use Trail

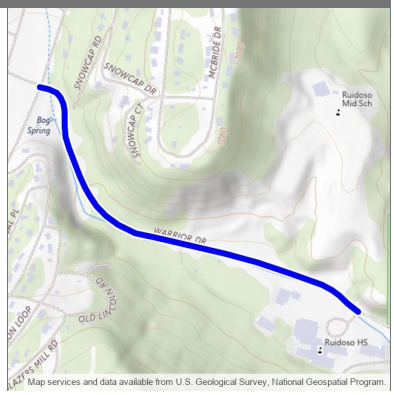

Design Engineer: Judith Gallardo
Primary Project Type:
Total Project Length: .755
Project Program: District 2
Lead Agency: Ruidoso Municipal School
Status: Active
Activity: Bicycle & Pedestrian
Local ID:
Production Date:
Letting Date:

Location Type	Location Name	Route ID	Begin Milepoint	End Milepoint	District	County	MPO/RPO	Urbanized Area	House District	Senate District	NHS
Route Segment	FL5980P	FL5980P	0.000	0.755		Lincoln	South East RTPO	Small Urban	33, 39		Off NHS

Work Phase	Fund Source	Prior	2024	2025	2026	2027	4 Yr Total	Future	Total
Preliminary Engineering		**131,363**	**0**	**0**	**0**	**0**	**0**	**0**	**131,363**
Preliminary Engineering (15)	TAPF	90,890	0	0	0	0	0	0	90,890
Preliminary Engineering (15)	LGF	15,489	0	0	0	0	0	0	15,489
Preliminary Engineering (15)	SRTS	21,346	0	0	0	0	0	0	21,346
Preliminary Engineering (15)	LGF	3,638	0	0	0	0	0	0	3,638
Other		**1,203,152**	**25,121**	**110,352**	**0**	**0**	**135,473**	**0**	**1,338,625**
Bicycle and Pedestrian (28)	SRTS	1,084,642	0	0	0	0	0	0	1,084,642
Bicycle and Pedestrian (28)	LGF	118,510	0	0	0	0	0	0	118,510
Bicycle and Pedestrian (28)	SRTS	0	25,121	0	0	0	25,121	0	25,121
Bicycle and Pedestrian (28)	SRTS	0	0	110,352	0	0	110,352	0	110,352
Construction Engineering		**186,554**	**10,000**	**43,708**	**0**	**0**	**53,708**	**0**	**240,262**
Construction Engineering (17)	SRTS	186,554	0	0	0	0	0	0	186,554
Construction Engineering (17)	SRTS	0	10,000	0	0	0	10,000	0	10,000
Construction Engineering (17)	SRTS	0	0	43,708	0	0	43,708	0	43,708
	Totals	**1,521,069**	**35,121**	**154,060**	**0**	**0**	**189,181**	**0**	**1,710,250**

Description: Install new Concrete Box Culvert and reconstruct roadway damaged by storm water

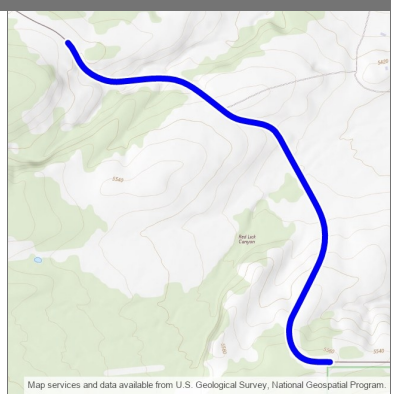

Design Engineer: Ernesto Santillano
Primary Project Type:
Total Project Length: 1.562
Project Program: District 2
Lead Agency: NMDOT
Status: Active
Activity: Highway
Local ID:
Production Date: 4/21/2025
Letting Date: 6/20/2025

Location Type	Location Name	Route ID	Begin Milepost	End Milepost	District	County	MPO/RPO	Urbanized Area	House District	Senate District	NHS
Route Segment	NM246P	NM246P	30.447	32.009		Lincoln	South East RTPO	Rural	59		Off NHS

Work Phase	Fund Source	Prior	2024	2025	2026	2027	4 Yr Total	Future	Total
Right-of-Way		**0**	**99,000**	**0**	**0**	**0**	**99,000**	**0**	**99,000**
ROW Acquisition (16)	PROTECT	0	86,130	0	0	0	86,130	0	86,130
ROW Acquisition (16)	RF	0	12,870	0	0	0	12,870	0	12,870
Other		**0**	**0**	**8,287,218**	**0**	**0**	**8,287,218**	**0**	**8,287,218**
Resilience Improvement - Highway Project (66)	NHPP	0	0	921,487	0	0	921,487	0	921,487
Resilience Improvement - Highway Project (66)	RF	0	0	157,033	0	0	157,033	0	157,033
Resilience Improvement - Highway Project (66)	PROTECT	0	0	6,271,567	0	0	6,271,567	0	6,271,567
Resilience Improvement - Highway Project (66)	RF	0	0	937,131	0	0	937,131	0	937,131
	Totals	**0**	**99,000**	**8,287,218**	**0**	**0**	**8,386,218**	**0**	**8,386,218**

Description: "Americans with Disabilities Act (ADA) Improvements (installing/modifying curb ramps), new sidewalk, curb, and gutter. Dressing up foreslopes, drainage improvements (cleaning culverts & drainage structures), new permanent signage, and relocation of lighting."

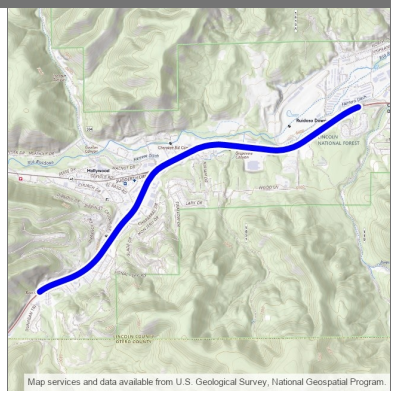

Design Engineer: Cesar Bueno
Primary Project Type:
Total Project Length: 3.000
Project Program: District 2
Lead Agency: NMDOT
Status: Active
Activity: Bicycle & Pedestrian
Local ID:
Production Date: 6/23/2025
Letting Date: 8/15/2025

Location Type	Location Name	Route ID	Begin Milepoint	End Milepoint	District	County	MPO/RPO	Urbanized Area	House District	Senate District	NHS
Route Segment	US70M	US70M	260.250	263.250		Lincoln	South East RTPO	Small Urban	56		Is on the NHS

Work Phase	Fund Source	Prior	2024	2025	2026	2027	4 Yr Total	Future	Total
Other		**0**	**0**	**1,843,179**	**0**	**0**	**1,843,179**	**0**	**1,843,179**
ADA Improvements (28)	CRPR	0	0	1,532,092	0	0	1,532,092	0	1,532,092
ADA Improvements (28)	RF	0	0	261,087	0	0	261,087	0	261,087
ADA Improvements (28)	STPR	0	0	42,720	0	0	42,720	0	42,720
ADA Improvements (28)	RF	0	0	7,280	0	0	7,280	0	7,280
	Totals	**0**	**0**	**1,843,179**	**0**	**0**	**1,843,179**	**0**	**1,843,179**

Description: Extension of Existing Metal Arch Structure

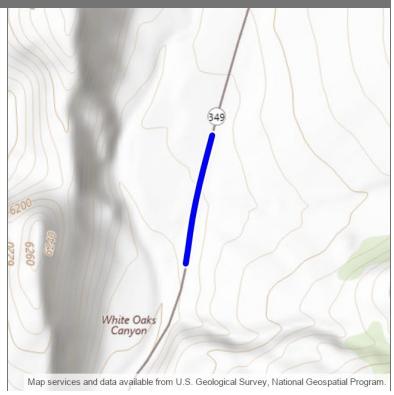

Design Engineer: Ernesto Santillano
Primary Project Type:
Total Project Length: .176
Project Program: District 2
Lead Agency: NMDOT
Status: Active
Activity: Highway
Local ID:
Production Date: 10/21/2024
Letting Date: 12/20/2024

Location Type	Location Name	Route ID	Begin Milepost	End Milepost	District	County	MPO/RPO	Urbanized Area	House District	Senate District	NHS
Route Segment	NM349P	NM349P	5.884	6.060		Lincoln	South East RTPO	Rural	59		Off NHS

Work Phase	Fund Source	Prior	2024	2025	2026	2027	4 Yr Total	Future	Total
Construction		**0**	**0**	**3,869,757**	**0**	**0**	**3,869,757**	**0**	**3,869,757**
Road - Other Improvement (4)	STPR	0	0	3,306,320	0	0	3,306,320	0	3,306,320
Road - Other Improvement (4)	RF	0	0	563,437	0	0	563,437	0	563,437
	Totals	**0**	**0**	**3,869,757**	**0**	**0**	**3,869,757**	**0**	**3,869,757**

Description: "Gabion Basket Repair, Retaining Wall Construction, CBC Construction, Roadway Reconstruction"

Design Engineer: Gamaliel Zepeda
Primary Project Type: Pavement
Total Project Length: .550
Project Program: District 2
Lead Agency: NMDOT
Status: Active
Activity: Highway
Local ID:
Production Date: 8/25/2025
Letting Date: 11/21/2025

Location Type	Location Name	Route ID	Begin Milepost	End Milepost	District	County	MPO/RPO	Urbanized Area	House District	Senate District	NHS
Route Segment	NM532P	NM532P	2.250	2.800	District 2	Lincoln	South East RTPO	Rural	56, 59		Off NHS

Work Phase	Fund Source	Prior	2024	2025	2026	2027	4 Yr Total	Future	Total
Other		**0**	**0**	**5,550,000**	**0**	**0**	**5,550,000**	**0**	**5,550,000**
Resilience Improvement - Highway Project (66)	PROTECT	0	0	4,828,500	0	0	4,828,500	0	4,828,500
Resilience Improvement - Highway Project (66)	RF	0	0	721,500	0	0	721,500	0	721,500
Construction		**0**	**0**	**1,363,127**	**0**	**0**	**1,363,127**	**0**	**1,363,127**
Road - Other Improvement (4)	STPF (AC)	0	0	1,164,656	0	0	1,164,656	0	1,164,656
Road - Other Improvement (4)	RF	0	0	198,471	0	0	198,471	0	198,471
Road - Other Improvement (4)	STPF (ACC)	0	0	0	0	0	0	0	0
Road - Other Improvement (4)	RF	0	0	0	0	0	0	0	0
	Totals	**0**	**0**	**6,913,127**	**0**	**0**	**6,913,127**	**0**	**6,913,127**

Drainage and Roadway Improvements on NM 48 MP 3.35 - 3.7 in Ruidoso (2105090)

2024 - 2029 (A)

District 2

APPROVED

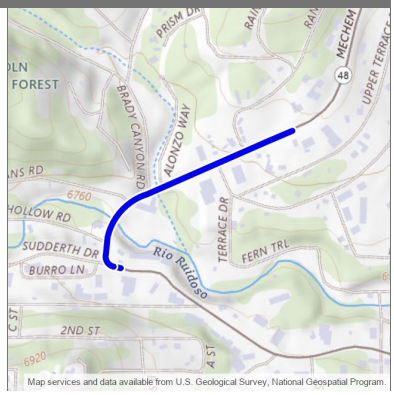

Description: "Replacing existing Corrugated Metal Pipe (CMP) with Concrete Box Culvert (CBC), new open channel, and drainage improvements, upgrade sidewalks and ramps to ADA standards, add new ADA ramp, minor pavement rehabilitation, minor road obliteration and roadway reconstruction on NM 48 MP 3.35 - 3.7"

Design Engineer: Gamaliel Zepeda
Primary Project Type: Safety
Total Project Length: .350
Project Program: District 2
Lead Agency: NMDOT
Status: Active
Activity: Highway
Local ID:
Production Date: 7/27/2026
Letting Date: 9/18/2026

Location Type	Location Name	Route ID	Begin Milepost	End Milepost	District	County	MPO/RPO	Urbanized Area	House District	Senate District	NHS
Route Segment	NM48P	NM48P	3.350	3.700	District 2	Lincoln	South East RTPO	Small Urban	56		Off NHS

Work Phase	Fund Source	Prior	2024	2025	2026	2027	4 Yr Total	Future	Total
Right-of-Way		**0**	**0**	**0**	**892,000**	**0**	**892,000**	**0**	**892,000**
ROW Acquisition (16)	PROTECT	0	0	0	776,040	0	776,040	0	776,040
ROW Acquisition (16)	RF	0	0	0	115,960	0	115,960	0	115,960
Utility		**0**	**0**	**0**	**215,185**	**0**	**215,185**	**0**	**215,185**
Utilities (43)	LOCC	0	0	0	215,185	0	215,185	0	215,185
Other		**0**	**0**	**0**	**3,842,815**	**0**	**3,842,815**	**0**	**3,842,815**
Resilience Improvement - Highway Project (66)	PROTECT	0	0	0	3,343,249	0	3,343,249	0	3,343,249
Resilience Improvement - Highway Project (66)	RF	0	0	0	499,566	0	499,566	0	499,566
Construction		**0**	**0**	**0**	**1,548,915**	**0**	**1,548,915**	**0**	**1,548,915**
Road - Other Improvement (4)	STPF	0	0	0	42,720	0	42,720	0	42,720
Road - Other Improvement (4)	RF	0	0	0	7,280	0	7,280	0	7,280
Road - Other Improvement (4)	TFSTBGUC	0	0	0	1,280,673	0	1,280,673	0	1,280,673
Road - Other Improvement (4)	RF	0	0	0	218,242	0	218,242	0	218,242
	Totals	**0**	**0**	**0**	**6,498,915**	**0**	**6,498,915**	**0**	**6,498,915**

US 54 Roadway Rehabilitation Mill and Inlay MP 129.9 - 145.56 (2105170)

District 2

2024 - 2029 (A)

APPROVED

Description: Major Pavement Rehabilitation on US54 MP 129.9 - 145.56

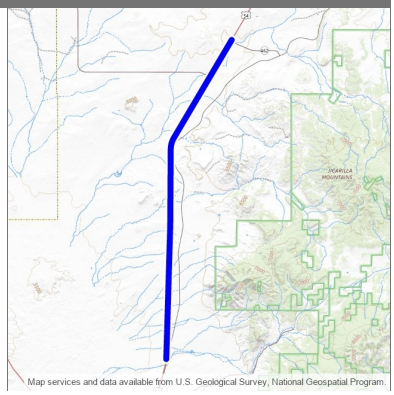

Design Engineer: Mark Salazar
Primary Project Type: Pavement
Total Project Length: 15.660
Project Program: District 2
Lead Agency: NMDOT
Status: Active
Activity: Highway
Local ID:
Production Date: 1/22/2029
Letting Date: 3/16/2029

Location Type	Location Name	Route ID	Begin Milepost	End Milepost	District	County	MPO/RPO	Urbanized Area	House District	Senate District	NHS
Route Segment	US54P	US54P	129.900	145.560	District 2	Lincoln	South East RTPO	Rural			Is on the NHS

Work Phase	Fund Source	Prior	2024	2025	2026	2027	4 Yr Total	Future	Total
Construction		**0**	**0**	**0**	**0**	**0**	**0**	**16,000,000**	**16,000,000**
Road - Major Rehabilitation (6)	NHPP	0	0	0	0	0	0	13,670,400	13,670,400
Road - Major Rehabilitation (6)	RF	0	0	0	0	0	0	2,329,600	2,329,600
	Totals	**0**	**0**	**0**	**0**	**0**	**0**	**16,000,000**	**16,000,000**

Description: CHAT DEBT SERVICE

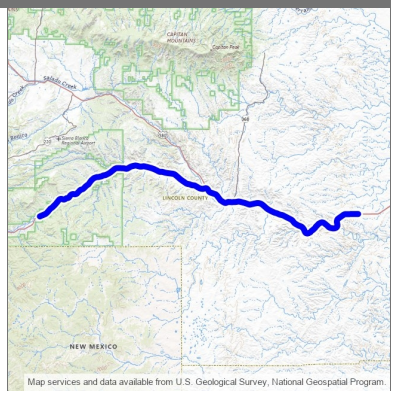

Design Engineer:
Primary Project Type:
Total Project Length: 37.771
Project Program:
Lead Agency: NMDOT
Status: Active
Activity: Highway
Local ID:
Production Date:
Letting Date:

Location Type	Location Name	Route ID	Begin Milepoint	End Milepoint	District	County	MPO/RPO	Urbanized Area	House District	Senate District	NHS
Route Segment	US70M	US70M	265.892	303.663		Lincoln	South East RTPO	Rural, Small Urban	56, 59		Is on the NHS

Work Phase	Fund Source	Prior	2024	2025	2026	2027	4 Yr Total	Future	Total
Other		**0**	**0**	**0**	**0**	**0**	**0**	**0**	**0**
Debt Service (45)	NHPP (ACC)	0	0	0	0	0	0	0	0
Debt Service (45)	NHPP (ACC)	0	0	0	0	0	0	0	0
Debt Service (45)	NHPP (ACC)	0	0	0	0	0	0	0	0
Debt Service (45)	NHPP (ACC)	0	0	0	0	0	0	0	0
Debt Service (45)	NHPP (ACC)	0	0	0	0	0	0	0	0
Debt Service (45)	NHPP (ACC)	0	0	0	0	0	0	0	0
Debt Service (45)	NHPP (ACC)	0	0	0	0	0	0	0	0
	Totals	**0**	**0**	**0**	**0**	**0**	**0**	**0**	**0**

Description: D2010 DEBT SERVICE

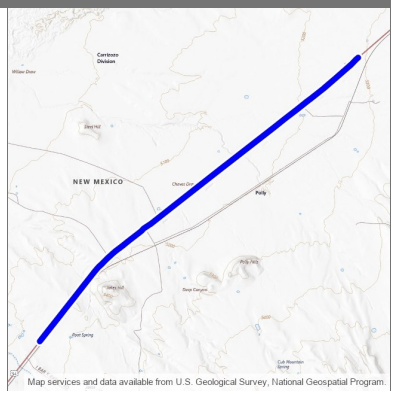

Design Engineer: Nmdot
Primary Project Type:
Total Project Length: 5.998
Project Program:
Lead Agency: NMDOT
Status: Active
Activity: Highway
Local ID:
Production Date:
Letting Date:

Location Type	Location Name	Route ID	Begin Milepost	End Milepost	District	County	MPO/RPO	Urbanized Area	House District	Senate District	NHS
Route Segment	US54P	US54P	113.002	119.000		Lincoln	South East RTPO	Rural	33		Is on the NHS

Work Phase	Fund Source	Prior	2024	2025	2026	2027	4 Yr Total	Future	Total
Other		**60,634**	**0**	**0**	**0**	**0**	**0**	**0**	**60,634**
Debt Service (45)	RF	60,634	0	0	0	0	0	0	60,634
Debt Service (45)	NHPP (ACC)	0	0	0	0	0	0	0	0
Debt Service (45)	NHPP (ACC)	0	0	0	0	0	0	0	0
Debt Service (45)	RF	0	0	0	0	0	0	0	0
Debt Service (45)	NHPP (ACC)	0	0	0	0	0	0	0	0
Debt Service (45)	RF	0	0	0	0	0	0	0	0
Debt Service (45)	NHPP (ACC)	0	0	0	0	0	0	0	0
Debt Service (45)	RF	0	0	0	0	0	0	0	0
Debt Service (45)	NHPP (ACC)	0	0	0	0	0	0	0	0
Debt Service (45)	RF	0	0	0	0	0	0	0	0
Debt Service (45)	NHPP (ACC)	0	0	0	0	0	0	0	0
Debt Service (45)	NHPP (ACC)	0	0	0	0	0	0	0	0
	Totals	**60,634**	**0**	**0**	**0**	**0**	**0**	**0**	**60,634**

US 54 Pavement Rehab (2105030)

District 2

2024 - 2029 (A)

APPROVED

Description: Mill and Fill

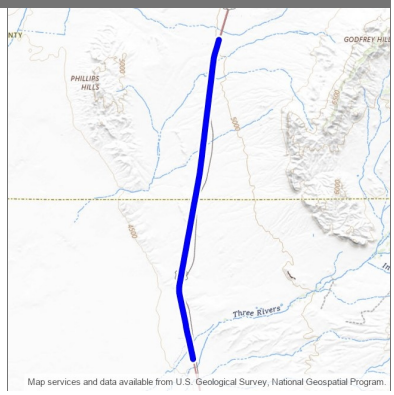

Design Engineer: Mark Salazar
Primary Project Type:
Total Project Length: 11.408
Project Program: District 2
Lead Agency: NMDOT
Status: Active
Activity: Highway
Local ID:
Production Date: 8/25/2025
Letting Date: 1/16/2026

Location Type	Location Name	Route ID	Begin Milepost	End Milepost	District	County	MPO/RPO	Urbanized Area	House District	Senate District	NHS
Route Segment	US54P	US54P	95.669	107.077		Lincoln, Otero	South East RTPO	Rural	33		Is on the NHS

Work Phase	Fund Source	Prior	2024	2025	2026	2027	4 Yr Total	Future	Total
Construction		**0**	**0**	**14,868,001**	**0**	**0**	**14,868,001**	**0**	**14,868,001**
Road - Major Rehabilitation (6)	RCA	0	0	5,653,102	0	0	5,653,102	0	5,653,102
Road - Major Rehabilitation (6)	RF	0	0	963,356	0	0	963,356	0	963,356
Road - Major Rehabilitation (6)	NHPP	0	0	7,050,118	0	0	7,050,118	0	7,050,118
Road - Major Rehabilitation (6)	RF	0	0	1,201,425	0	0	1,201,425	0	1,201,425
	Totals	**0**	**0**	**14,868,001**	**0**	**0**	**14,868,001**	**0**	**14,868,001**

US 70 Ditch Culvert and US 70/NM 48 Intersection Existing Drainage Improvements MP 259.31 - 261.7/ 0 - .1 (2105130)

2024 - 2029 (A)

District 2

APPROVED

Description: Drainage improvements on existing ditch and intersection drainage system US70/ NM48 MP 259.31 - 261.7/ 0 - .1

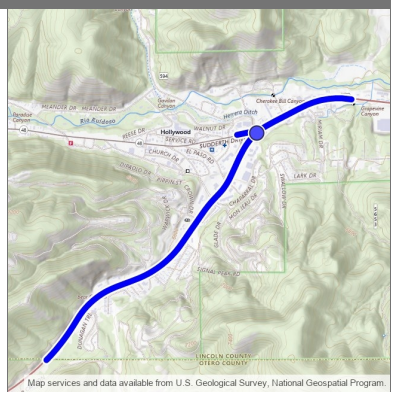

Design Engineer: Jessy Crane
Primary Project Type: Pavement
Total Project Length: 2.490
Project Program: District 2
Lead Agency: NMDOT
Status: Active
Activity: Highway
Local ID:
Production Date: 2/26/2029
Letting Date: 4/20/2029

Location Type	Location Name	Route ID	Begin Milepost	End Milepost	District	County	MPO/RPO	Urbanized Area	House District	Senate District	NHS
Bridge Point	6073	US70P	261.094	261.094	District 2	Lincoln	South East RTPO	Small Urban	33		Is on the NHS
Route Segment	NM48P	NM48P	0.000	0.100	District 2	Lincoln	South East RTPO	Small Urban	56		Off NHS
Route Segment	US70P	US70P	259.310	261.700	District 2	Lincoln, Otero	South East RTPO	Rural, Small Urban	32, 33		Is on the NHS

Work Phase	Fund Source	Prior	2024	2025	2026	2027	4 Yr Total	Future	Total
Right-of-Way		**0**	**0**	**0**	**0**	**0**	**0**	**10,000**	**10,000**
ROW Acquisition (16)	NHPP	0	0	0	0	0	0	8,544	8,544
ROW Acquisition (16)	RF	0	0	0	0	0	0	1,456	1,456
Construction		**0**	**0**	**0**	**0**	**0**	**0**	**6,000,000**	**6,000,000**
Road - Other Improvement (4)	NHPP	0	0	0	0	0	0	5,126,400	5,126,400
Road - Other Improvement (4)	RF	0	0	0	0	0	0	873,600	873,600
	Totals	**0**	**0**	**0**	**0**	**0**	**0**	**6,010,000**	**6,010,000**

Description: D2010 DEBT SERVICE

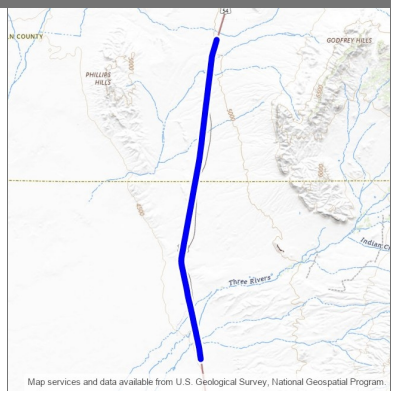

Design Engineer: Nmdot
Primary Project Type:
Total Project Length: 12.920
Project Program:
Lead Agency: NMDOT
Status: Active
Activity: Highway
Local ID:
Production Date:
Letting Date:

Location Type	Location Name	Route ID	Begin Milepost	End Milepost	District	County	MPO/RPO	Urbanized Area	House District	Senate District	NHS
Route Segment	US54P	US54P	94.190	107.110		Lincoln, Otero	South East RTPO	Rural	33		Is on the NHS

Work Phase	Fund Source	Prior	2024	2025	2026	2027	4 Yr Total	Future	Total
Other		**31,472**	**0**	**0**	**0**	**0**	**0**	**0**	**31,472**
Debt Service (45)	RF	31,472	0	0	0	0	0	0	31,472
Debt Service (45)	NHPP (ACC)	0	0	0	0	0	0	0	0
Debt Service (45)	RF	0	0	0	0	0	0	0	0
Debt Service (45)	NHPP (ACC)	0	0	0	0	0	0	0	0
Debt Service (45)	NHPP (ACC)	0	0	0	0	0	0	0	0
Debt Service (45)	NHPP (ACC)	0	0	0	0	0	0	0	0
Debt Service (45)	RF	0	0	0	0	0	0	0	0
Debt Service (45)	NHPP (ACC)	0	0	0	0	0	0	0	0
Debt Service (45)	RF	0	0	0	0	0	0	0	0
Debt Service (45)	NHPP (ACC)	0	0	0	0	0	0	0	0
Debt Service (45)	RF	0	0	0	0	0	0	0	0
Debt Service (45)	NHPP (ACC)	0	0	0	0	0	0	0	0
	Totals	**31,472**	**0**	**0**	**0**	**0**	**0**	**0**	**31,472**

Description: Minor Pavement Rehab (Mill and Inlay) and New installation of Guardrail

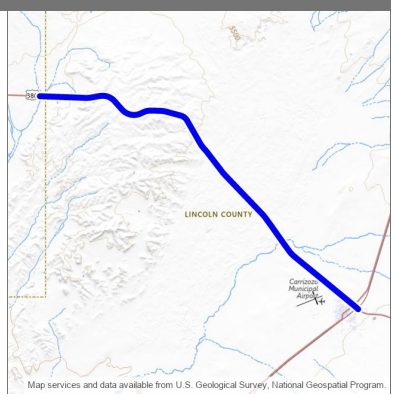

Design Engineer: Jessy Crane
Primary Project Type: Pavement
Total Project Length: 14.017
Project Program: District 2
Lead Agency: NMDOT
Status: Active
Activity: Highway
Local ID:
Production Date: 8/25/2025
Letting Date: 3/20/2026

Location Type	Location Name	Route ID	Begin Milepost	End Milepost	District	County	MPO/RPO	Urbanized Area	House District	Senate District	NHS
Route Segment	US380P	US380P	51.606	65.624	District 1, District 2	Lincoln, Socorro	South Central RTPO, South East RTPO	Rural	28, 33, 39		Off NHS

Work Phase	Fund Source	Prior	2024	2025	2026	2027	4 Yr Total	Future	Total
Construction		**0**	**0**	**12,039,006**	**0**	**0**	**12,039,006**	**0**	**12,039,006**
Road - Minor Rehabilitation (6)	NHPP	0	0	10,286,127	0	0	10,286,127	0	10,286,127
Road - Minor Rehabilitation (6)	RF	0	0	1,752,879	0	0	1,752,879	0	1,752,879
	Totals	**0**	**0**	**12,039,006**	**0**	**0**	**12,039,006**	**0**	**12,039,006**

Description: Major Pavement Rehabilitation with Full Depth Reclamation on US54 MP 163 - 175.15

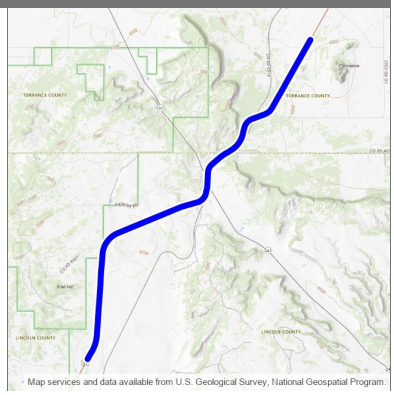

Design Engineer: Mark Salazar
Primary Project Type: Pavement
Total Project Length: 12.150
Project Program: District 2
Lead Agency: NMDOT
Status: Active
Activity: Highway
Local ID:
Production Date: 12/25/2028
Letting Date: 2/16/2029

Location Type	Location Name	Route ID	Begin Milepost	End Milepost	District	County	MPO/RPO	Urbanized Area	House District	Senate District	NHS
Route Segment	US54P	US54P	163.000	175.150	District 2, District 5	Lincoln, Torrance	Mid-Region RTPO, South East RTPO	Rural			Is on the NHS

Work Phase	Fund Source	Prior	2024	2025	2026	2027	4 Yr Total	Future	Total
Construction		**0**	**0**	**0**	**0**	**0**	**0**	**14,000,000**	**14,000,000**
Road - Major Rehabilitation (6)	NHPP	0	0	0	0	0	0	11,961,600	11,961,600
Road - Major Rehabilitation (6)	RF	0	0	0	0	0	0	2,038,400	2,038,400
	Totals	**0**	**0**	**0**	**0**	**0**	**0**	**14,000,000**	**14,000,000**

Description: "T/LPA: Sidewalk, ADA and landscape buffer improvements; pedestrian crossing improvements including mid-block ped signals and signal upgrades at Oppenheimer intersection; access management improvements including median installation within an existing two-way left turn lane; expected speed limit reduction with proposed landscape medians"

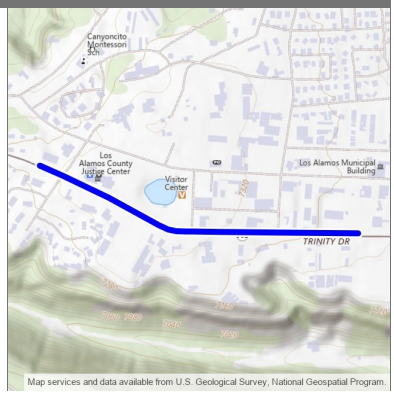

Design Engineer: Katrina A Quintana
Primary Project Type:
Total Project Length: .610
Project Program: District 5
Lead Agency: Los Alamos County
Status: Active
Activity: Highway
Local ID:
Production Date:
Letting Date:

Location Type	Location Name	Route ID	Begin Milepoint	End Milepoint	District	County	MPO/RPO	Urbanized Area	House District	Senate District	NHS
Route Segment	NM502M	NM502M	0.700	1.310		Los Alamos	Northern Pueblos RTPO	Small Urban	5		Is on the NHS

Work Phase	Fund Source	Prior	2024	2025	2026	2027	4 Yr Total	Future	Total
Preliminary Engineering		**480,000**	**0**	**0**	**0**	**0**	**0**	**0**	**480,000**
Preliminary Engineering (15)	HSIP (AC)	432,000	0	0	0	0	0	0	432,000
Preliminary Engineering (15)	RF	48,000	0	0	0	0	0	0	48,000
Preliminary Engineering (15)	HSIP (ACC)	0	0	0	0	0	0	0	0
Preliminary Engineering (15)	RF	0	0	0	0	0	0	0	0
Right-of-Way		**200,000**	**0**	**0**	**0**	**0**	**0**	**0**	**200,000**
ROW Acquisition (16)	HSIP (AC)	180,000	0	0	0	0	0	0	180,000
ROW Acquisition (16)	RF	20,000	0	0	0	0	0	0	20,000
ROW Acquisition (16)	HSIP (ACC)	0	0	0	0	0	0	0	0
ROW Acquisition (16)	RF	0	0	0	0	0	0	0	0
Utility		**160,000**	**0**	**0**	**0**	**0**	**0**	**0**	**160,000**
Utilities (43)	HSIP (AC)	144,000	0	0	0	0	0	0	144,000
Utilities (43)	RF	16,000	0	0	0	0	0	0	16,000
Utilities (43)	HSIP (ACC)	0	0	0	0	0	0	0	0
Utilities (43)	RF	0	0	0	0	0	0	0	0
Other		**0**	**0**	**6,410,665**	**0**	**0**	**6,410,665**	**0**	**6,410,665**
Safety (21)	HSIP	0	0	5,769,599	0	0	5,769,599	0	5,769,599
Safety (21)	RF	0	0	641,067	0	0	641,067	0	641,067
Construction Engineering		**0**	**0**	**339,335**	**0**	**0**	**339,335**	**0**	**339,335**
Construction Engineering (17)	HSIP	0	0	305,401	0	0	305,401	0	305,401
Construction Engineering (17)	RF	0	0	33,933	0	0	33,933	0	33,933
	Totals	**840,000**	**0**	**6,750,000**	**0**	**0**	**6,750,000**	**0**	**7,590,000**

Pinon School Trail Connection Project (5101970)

District 5

2024 - 2029 (A)

APPROVED

Description: Convert approximately 850 ft. of existing poor condition trail into an ADA-compliant multi-use trail from Pinon Park to Grand Canyon Drive.

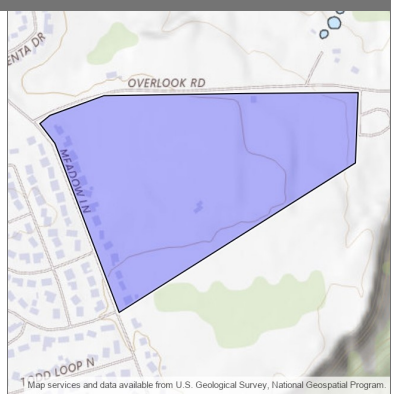

Design Engineer: Katrina A Quintana
Primary Project Type: Multimodal
Total Project Length: .000
Project Program: District 5
Lead Agency: Los Alamos County
Status: Active
Activity: Bicycle & Pedestrian
Local ID:
Production Date:
Letting Date:

Location Type	Location Name	Route ID	Begin Milepoint	End Milepoint	District	County	MPO/RPO	Urbanized Area	House District	Senate District	NHS
New Polygon	Trail	N/A			District 5	Los Alamos	Northern Pueblos RTPO	White Rock, NM	43	6	Off NHS

Work Phase	Fund Source	Prior	2024	2025	2026	2027	4 Yr Total	Future	Total
Other		**0**	**0**	**0**	**670,000**	**0**	**670,000**	**0**	**670,000**
Bicycle and Pedestrian (28)	TAPF	0	0	0	572,448	0	572,448	0	572,448
Bicycle and Pedestrian (28)	LGF	0	0	0	97,552	0	97,552	0	97,552
Construction Engineering		**0**	**0**	**0**	**30,000**	**0**	**30,000**	**0**	**30,000**
Construction Engineering (17)	TAPF	0	0	0	25,632	0	25,632	0	25,632
Construction Engineering (17)	LGF	0	0	0	4,368	0	4,368	0	4,368
	Totals	**0**	**0**	**0**	**700,000**	**0**	**700,000**	**0**	**700,000**

Canada del Buey Trail Improvement Project in Los Alamos (5101980)

2024 - 2029 (A)

District 5

APPROVED

Description: Upgrade the Canada del Buey Trail from Rover Blvd. to Meadow Ln. (including two arroyo crossings) to a fully accessible multi-use trail.

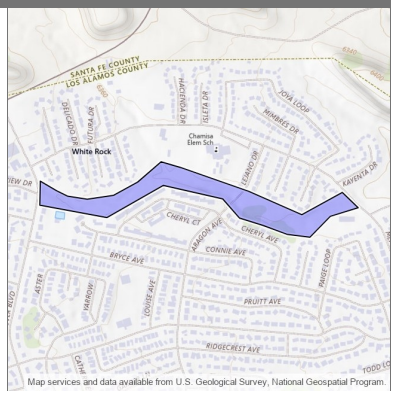

Design Engineer: Katrina A Quintana
Primary Project Type: Multimodal
Total Project Length: .000
Project Program: District 5
Lead Agency: Los Alamos County
Status: Active
Activity: Bicycle & Pedestrian
Local ID:
Production Date:
Letting Date:

Location Type	Location Name	Route ID	Begin Milepoint	End Milepoint	District	County	MPO/RPO	Urbanized Area	House District	Senate District	NHS
New Polygon	Canada del Buey Trail	N/A			District 5	Los Alamos	Northern Pueblos RTPO	White Rock, NM	43	6	Off NHS

Work Phase	Fund Source	Prior	2024	2025	2026	2027	4 Yr Total	Future	Total
Preliminary Engineering		**0**	**0**	**0**	**0**	**400,000**	**400,000**	**0**	**400,000**
Preliminary Engineering (15)	TAPUC	0	0	0	0	341,760	341,760	0	341,760
Preliminary Engineering (15)	LGF	0	0	0	0	58,240	58,240	0	58,240
Other		**0**	**0**	**0**	**0**	**0**	**0**	**4,000,000**	**4,000,000**
Bicycle and Pedestrian (28)	TAPUC	0	0	0	0	0	0	1,409,234	1,409,234
Bicycle and Pedestrian (28)	LGF	0	0	0	0	0	0	240,150	240,150
Bicycle and Pedestrian (28)	TAPF	0	0	0	0	0	0	2,008,366	2,008,366
Bicycle and Pedestrian (28)	LGF	0	0	0	0	0	0	342,250	342,250
Construction Engineering		**0**	**0**	**0**	**0**	**0**	**0**	**100,000**	**100,000**
Construction Engineering (17)	TAPF	0	0	0	0	0	0	85,440	85,440
Construction Engineering (17)	LGF	0	0	0	0	0	0	14,560	14,560
	Totals	**0**	**0**	**0**	**0**	**400,000**	**400,000**	**4,100,000**	**4,500,000**

Description: NM 4 PE Phases IC/ID

Design Engineer: Diego Gomez
Primary Project Type:
Total Project Length: 3.893
Project Program: District 5
Lead Agency: NMDOT
Status: Active
Activity: Highway
Local ID:
Production Date:
Letting Date:

Location Type	Location Name	Route ID	Begin Milepost	End Milepost	District	County	MPO/RPO	Urbanized Area	House District	Senate District	NHS
Route Segment	NM4P	NM4P	63.820	67.713		Los Alamos, Santa Fe	Northern Pueblos RTPO	Rural, Small Urban	5, 6		Off NHS

Work Phase	Fund Source	Prior	2024	2025	2026	2027	4 Yr Total	Future	Total
Preliminary Engineering		**425,830**	**1,300,000**	**0**	**0**	**0**	**1,300,000**	**0**	**1,725,830**
Preliminary Engineering (15)	RF	425,830	0	0	0	0	0	0	425,830
Preliminary Engineering (15)	STPF	0	1,110,720	0	0	0	1,110,720	0	1,110,720
Preliminary Engineering (15)	RF	0	189,280	0	0	0	189,280	0	189,280
	Totals	**425,830**	**1,300,000**	**0**	**0**	**0**	**1,300,000**	**0**	**1,725,830**

Description: Roadway Reconstruction NM 4 MP 63.8 - 67.5

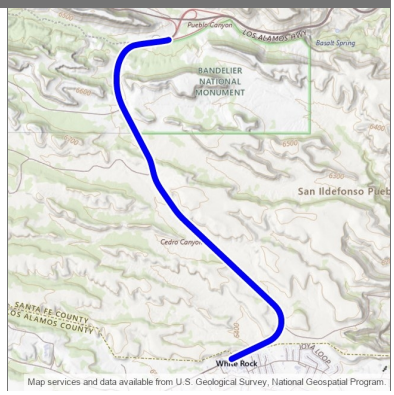

Design Engineer: Jeanne Wolfenbarger
Primary Project Type: Pavement
Total Project Length: 3.700
Project Program: District 5
Lead Agency: NMDOT
Status: Active
Activity: Highway
Local ID:
Production Date: 1/22/2029
Letting Date: 3/16/2029

Location Type	Location Name	Route ID	Begin Milepost	End Milepost	District	County	MPO/RPO	Urbanized Area	House District	Senate District	NHS
Route Segment	NM4P	NM4P	63.800	67.500	District 5	Los Alamos, Santa Fe	Northern Pueblos RTPO	Rural, Small Urban	5, 6		Off NHS

Work Phase	Fund Source	Prior	2024	2025	2026	2027	4 Yr Total	Future	Total
Construction		**0**	**0**	**0**	**0**	**0**	**0**	**20,000,000**	**20,000,000**
Road - Reconstruction (6)	STPR	0	0	0	0	0	0	4,272,000	4,272,000
Road - Reconstruction (6)	RF	0	0	0	0	0	0	728,000	728,000
Road - Reconstruction (6)	STPF	0	0	0	0	0	0	12,816,000	12,816,000
Road - Reconstruction (6)	RF	0	0	0	0	0	0	2,184,000	2,184,000
	Totals	**0**	**0**	**0**	**0**	**0**	**0**	**20,000,000**	**20,000,000**

Description: Series 2021A Bond Project - Pavement Preservation & Guardrail Replacement

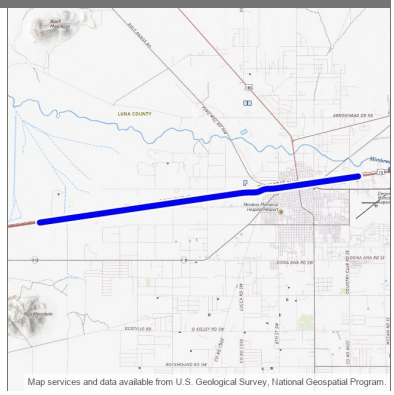

Design Engineer: Sherri Holliefield
Primary Project Type:
Total Project Length: 9.125
Project Program: District 1
Lead Agency: NMDOT
Status: Active
Activity: Highway
Local ID:
Production Date: 2/21/2022
Letting Date: 4/15/2022

Location Type	Location Name	Route ID	Begin Milepost	End Milepost	District	County	MPO/RPO	Urbanized Area	House District	Senate District	NHS
Route Segment	I10P	I10P	74.884	84.009		Luna	South West RTPO	Rural, Small Urban	35		Is on the NHS

Work Phase	Fund Source	Prior	2024	2025	2026	2027	4 Yr Total	Future	Total
Construction		**35,609,402**	**0**	**0**	**0**	**0**	**0**	**0**	**35,609,402**
Road - Minor Rehabilitation (6)	BP	17,754,701	0	0	0	0	0	0	17,754,701
Road - Minor Rehabilitation (6)	NHPP (AC)	85,440	0	0	0	0	0	0	85,440
Road - Minor Rehabilitation (6)	RF	14,560	0	0	0	0	0	0	14,560
Road - Minor Rehabilitation (6)	NHPP (AC)	15,169,616	0	0	0	0	0	0	15,169,616
Road - Minor Rehabilitation (6)	RF (AC)	2,585,085	0	0	0	0	0	0	2,585,085
Road - Minor Rehabilitation (6)	NHPP (ACC)	0	0	0	0	0	0	0	0
Road - Minor Rehabilitation (6)	NHPP (ACC)	0	0	0	0	0	0	0	0
Road - Minor Rehabilitation (6)	NHPP (ACC)	0	0	0	0	0	0	0	0
Road - Minor Rehabilitation (6)	NHPP (ACC)	0	0	0	0	0	0	0	0
	Totals	**35,609,402**	**0**	**0**	**0**	**0**	**0**	**0**	**35,609,402**

Description: Minor paving, curb/gutter, guardrail, roadway lighting, flashing beacons, pavement markings, ADA improvements at NM9/ NM11 intersection

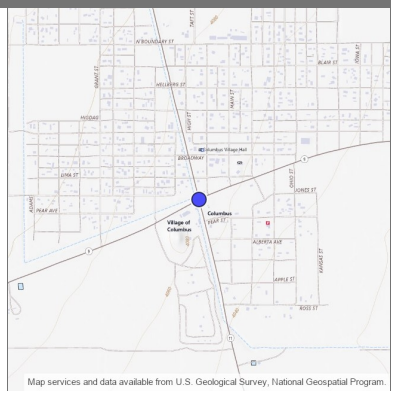

Design Engineer: Harold Love
Primary Project Type: Multimodal
Total Project Length: .000
Project Program: Safety
Lead Agency: NMDOT
Status: Active
Activity: Highway
Local ID:
Production Date:
Letting Date:

Location Type	Location Name	Route ID	Begin Milepoint	End Milepoint	District	County	MPO/RPO	Urbanized Area	House District	Senate District	NHS
New Point	Intersection of NM9 and NM11	N/A				Luna	South West RTPO				Off NHS

Work Phase	Fund Source	Prior	2024	2025	2026	2027	4 Yr Total	Future	Total
Other		**0**	**0**	**0**	**0**	**0**	**0**	**2,000,000**	**2,000,000**
Safety (21)	HSIP	0	0	0	0	0	0	1,800,000	1,800,000
Safety (21)	RF	0	0	0	0	0	0	200,000	200,000
	Totals	**0**	**0**	**0**	**0**	**0**	**0**	**2,000,000**	**2,000,000**

Description: D2006 DEBT SERVICE

Design Engineer: Nmdot
Primary Project Type:
Total Project Length: 26.020
Project Program:
Lead Agency: NMDOT
Status: Active
Activity: Highway
Local ID:
Production Date:
Letting Date:

Location Type	Location Name	Route ID	Begin Milepost	End Milepost	District	County	MPO/RPO	Urbanized Area	House District	Senate District	NHS
Route Segment	NM26P	NM26P	-0.020	26.000		Luna	South West RTPO	Rural	32		Off NHS

Work Phase	Fund Source	Prior	2024	2025	2026	2027	4 Yr Total	Future	Total
Other		**245,998**	**0**	**0**	**0**	**0**	**0**	**0**	**245,998**
Debt Service (45)	RF	126,020	0	0	0	0	0	0	126,020
Debt Service (45)	RF	119,978	0	0	0	0	0	0	119,978
Debt Service (45)	NHPP (ACC)	0	0	0	0	0	0	0	0
Debt Service (45)	NHPP (ACC)	0	0	0	0	0	0	0	0
Debt Service (45)	NHPP (ACC)	0	0	0	0	0	0	0	0
Debt Service (45)	RF	0	0	0	0	0	0	0	0
Debt Service (45)	NHPP (ACC)	0	0	0	0	0	0	0	0
Debt Service (45)	RF	0	0	0	0	0	0	0	0
Debt Service (45)	NHPP (ACC)	0	0	0	0	0	0	0	0
Debt Service (45)	RF	0	0	0	0	0	0	0	0
Debt Service (45)	NHPP (ACC)	0	0	0	0	0	0	0	0
Debt Service (45)	RF	0	0	0	0	0	0	0	0
Debt Service (45)	NHPP (ACC)	0	0	0	0	0	0	0	0
	Totals	**245,998**	**0**	**0**	**0**	**0**	**0**	**0**	**245,998**

Description: D2010 DEBT SERVICE

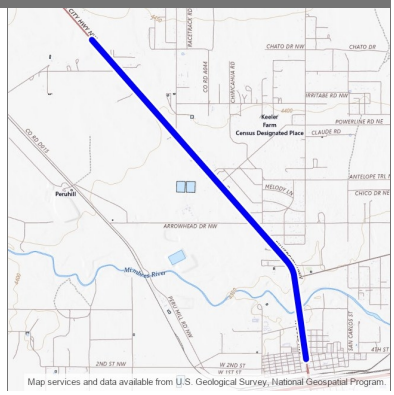

Design Engineer: Nmdot
Primary Project Type:
Total Project Length: 4.586
Project Program:
Lead Agency: NMDOT
Status: Active
Activity: Highway
Local ID:
Production Date:
Letting Date:

Location Type	Location Name	Route ID	Begin Milepost	End Milepost	District	County	MPO/RPO	Urbanized Area	House District	Senate District	NHS
Route Segment	US180P	US180P	160.004	164.589		Luna	South West RTPO	Rural, Small Urban	32		Is on the NHS

Work Phase	Fund Source	Prior	2024	2025	2026	2027	4 Yr Total	Future	Total
Other		**112,674**	**0**	**0**	**0**	**0**	**0**	**0**	**112,674**
Debt Service (45)	RF	55,235	0	0	0	0	0	0	55,235
Debt Service (45)	RF	57,439	0	0	0	0	0	0	57,439
Debt Service (45)	STPF (ACC)	0	0	0	0	0	0	0	0
Debt Service (45)	RF (ACC)	0	0	0	0	0	0	0	0
Debt Service (45)	STPF (ACC)	0	0	0	0	0	0	0	0
Debt Service (45)	RF (ACC)	0	0	0	0	0	0	0	0
Debt Service (45)	STPF (ACC)	0	0	0	0	0	0	0	0
Debt Service (45)	RF (ACC)	0	0	0	0	0	0	0	0
Debt Service (45)	STPF (ACC)	0	0	0	0	0	0	0	0
Debt Service (45)	RF (ACC)	0	0	0	0	0	0	0	0
Debt Service (45)	NHPP (ACC)	0	0	0	0	0	0	0	0
Debt Service (45)	STPF (ACC)	0	0	0	0	0	0	0	0
Debt Service (45)	STPF (ACC)	0	0	0	0	0	0	0	0
	Totals	112,674	0	0	0	0	0	0	112,674

Description: BRIDGE Replacement

Design Engineer: Phillip Steinback
Primary Project Type: Bridge
Total Project Length: 1.070
Project Program: District 6
Lead Agency: NMDOT
Status: Active
Activity: Highway
Local ID:
Production Date: 4/24/2023
Letting Date: 6/16/2023

Location Type	Location Name	Route ID	Begin Milepost	End Milepost	District	County	MPO/RPO	Urbanized Area	House District	Senate District	NHS
Bridge Point	7158	NM566P	6.477	6.477	District 6	McKinley	North West RTPO	Rural	4		Off NHS
Route Segment	NM566P	NM566P	6.008	7.079	District 6	McKinley	North West RTPO	Rural	4		Off NHS

Work Phase	Fund Source	Prior	2024	2025	2026	2027	4 Yr Total	Future	Total
Construction		**12,726,821**	**0**	**0**	**0**	**0**	**0**	**0**	**12,726,821**
Bridge - Replace (11)	STPF	5,198,118	0	0	0	0	0	0	5,198,118
Bridge - Replace (11)	RF	885,822	0	0	0	0	0	0	885,822
Bridge - Replace (11)	HIBP	5,675,678	0	0	0	0	0	0	5,675,678
Bridge - Replace (11)	RF	967,203	0	0	0	0	0	0	967,203
Construction Engineering		**109,000**	**0**	**0**	**0**	**0**	**0**	**0**	**109,000**
Construction Engineering (17)	STPF (AC)	93,130	0	0	0	0	0	0	93,130
Construction Engineering (17)	RF	15,870	0	0	0	0	0	0	15,870
Construction Engineering (17)	STPF (ACC)	0	0	0	0	0	0	0	0
Construction Engineering (17)	RF	0	0	0	0	0	0	0	0
	Totals	**12,835,821**	**0**	**0**	**0**	**0**	**0**	**0**	**12,835,821**

Description: D2010 DEBT SERVICE

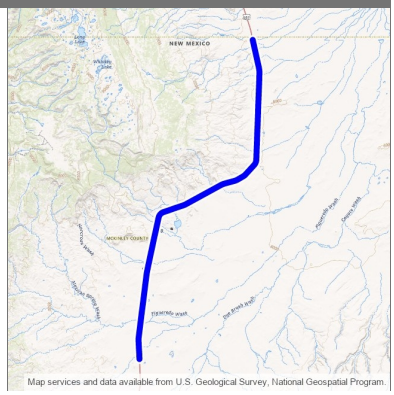

Design Engineer: Nmdot
Primary Project Type:
Total Project Length: 21.742
Project Program:
Lead Agency: NMDOT
Status: Active
Activity: Highway
Local ID:
Production Date:
Letting Date:

Location Type	Location Name	Route ID	Begin Milepoint	End Milepoint	District	County	MPO/RPO	Urbanized Area	House District	Senate District	NHS
Route Segment	US491M	US491M	15.092	36.834		McKinley	North West RTPO	Rural	5, 9		Is on the NHS

Work Phase	Fund Source	Prior	2024	2025	2026	2027	4 Yr Total	Future	Total
Other		**20,572**	**0**	**0**	**0**	**0**	**0**	**0**	**20,572**
Debt Service (45)	RF	20,572	0	0	0	0	0	0	20,572
Debt Service (45)	NHPP (ACC)	0	0	0	0	0	0	0	0
Debt Service (45)	RF	0	0	0	0	0	0	0	0
Debt Service (45)	NHPP (ACC)	0	0	0	0	0	0	0	0
Debt Service (45)	NHPP (ACC)	0	0	0	0	0	0	0	0
Debt Service (45)	RF	0	0	0	0	0	0	0	0
Debt Service (45)	NHPP (ACC)	0	0	0	0	0	0	0	0
Debt Service (45)	NHPP (ACC)	0	0	0	0	0	0	0	0
Debt Service (45)	NHPP (ACC)	0	0	0	0	0	0	0	0
Debt Service (45)	RF	0	0	0	0	0	0	0	0
Debt Service (45)	NHPP (ACC)	0	0	0	0	0	0	0	0
Debt Service (45)	RF	0	0	0	0	0	0	0	0
	Totals	**20,572**	**0**	**0**	**0**	**0**	**0**	**0**	**20,572**

Description: I-40 Bridge Replacement over Rio Puerco. Bridges 3487 & 6128 on MP 8.58 - 9.98

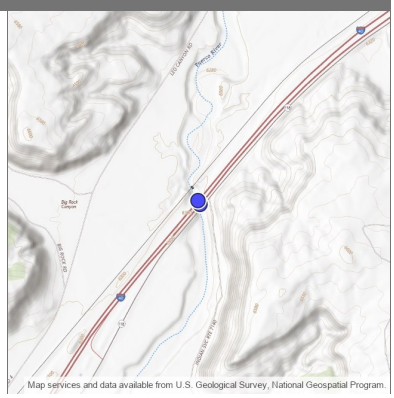

Design Engineer: Joseph Casares
Primary Project Type: Rail
Total Project Length: .000
Project Program: District 6
Lead Agency: NMDOT
Status: Active
Activity: Highway
Local ID:
Production Date: 10/26/2026
Letting Date: 12/18/2026

Location Type	Location Name	Route ID	Begin Milepoint	End Milepoint	District	County	MPO/RPO	Urbanized Area	House District	Senate District	NHS
Bridge Point	3487	I40M	9.199	9.199	District 6	McKinley	North West RTPO	Rural	9		Is on the NHS
Bridge Point	6128	I40P	9.258	9.258	District 6	McKinley	North West RTPO	Rural	9		Is on the NHS

Work Phase	Fund Source	Prior	2024	2025	2026	2027	4 Yr Total	Future	Total
Preliminary Engineering		**0**	**0**	**0**	**0**	**5,944**	**5,944**	**0**	**5,944**
Preliminary Engineering (15)	NHPP	0	0	0	0	5,079	5,079	0	5,079
Preliminary Engineering (15)	RF	0	0	0	0	865	865	0	865
Construction		**0**	**0**	**0**	**0**	**63,667,768**	**63,667,768**	**0**	**63,667,768**
Bridge - Replace (11)	INFRA	0	0	0	0	30,437,377	30,437,377	0	30,437,377
Bridge - Replace (11)	RF	0	0	0	0	7,609,344	7,609,344	0	7,609,344
Bridge - Replace (11)	NHPP	0	0	0	0	5,176,317	5,176,317	0	5,176,317
Bridge - Replace (11)	RF	0	0	0	0	882,107	882,107	0	882,107
Bridge - Replace (11)	STCB-26	0	0	0	0	19,562,623	19,562,623	0	19,562,623
	Totals	**0**	**0**	**0**	**0**	**63,673,712**	**63,673,712**	**0**	**63,673,712**

Description: ROADWAY RECONSTRUTION

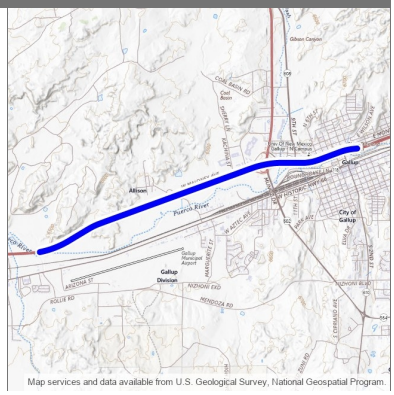

Design Engineer: Luke Smith
Primary Project Type:
Total Project Length: 8.014
Project Program: District 6
Lead Agency: NMDOT
Status: Active
Activity: Highway
Local ID:
Production Date: 3/25/2024
Letting Date: 5/17/2024

Location Type	Location Name	Route ID	Begin Milepoint	End Milepoint	District	County	MPO/RPO	Urbanized Area	House District	Senate District	NHS
Route Segment	I40M	I40M	17.922	21.927		McKinley	North West RTPO	Small Urban	3		Is on the NHS
Route Segment	I40P	I40P	17.899	21.909		McKinley	North West RTPO	Small Urban	3		Is on the NHS

Work Phase	Fund Source	Prior	2024	2025	2026	2027	4 Yr Total	Future	Total
Preliminary Engineering		**1,879,642**	**62,158**	**0**	**0**	**0**	**62,158**	**0**	**1,941,800**
Preliminary Engineering (15)	STPF	811,680	0	0	0	0	0	0	811,680
Preliminary Engineering (15)	RF	138,320	0	0	0	0	0	0	138,320
Preliminary Engineering (15)	STPF	639,166	0	0	0	0	0	0	639,166
Preliminary Engineering (15)	RF	108,922	0	0	0	0	0	0	108,922
Preliminary Engineering (15)	STPF	155,120	0	0	0	0	0	0	155,120
Preliminary Engineering (15)	RF	26,434	0	0	0	0	0	0	26,434
Preliminary Engineering (15)	RF	0	62,158	0	0	0	62,158	0	62,158
	Totals	**1,879,642**	**62,158**	**0**	**0**	**0**	**62,158**	**0**	**1,941,800**

Description: Roadway Reconstruction of I-40 from MP 17.97 - 21.99

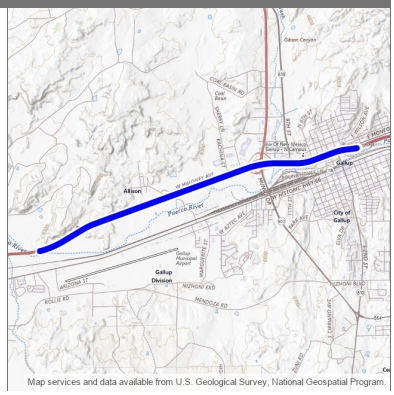

Design Engineer: Luke Smith
Primary Project Type: Pavement
Total Project Length: 4.020
Project Program: District 6
Lead Agency: NMDOT
Status: Active
Activity: Highway
Local ID:
Production Date: 5/24/2027
Letting Date: 7/16/2027

Location Type	Location Name	Route ID	Begin Milepost	End Milepost	District	County	MPO/RPO	Urbanized Area	House District	Senate District	NHS
Route Segment	I40P	I40P	17.970	21.990	District 6	McKinley	North West RTPO	Small Urban	5, 9		Is on the NHS

Work Phase	Fund Source	Prior	2024	2025	2026	2027	4 Yr Total	Future	Total
Construction		**0**	**0**	**0**	**0**	**100,100,000**	**100,100,000**	**0**	**100,100,000**
Road - Reconstruction (6)	STCB-27	0	0	0	0	100,000,000	100,000,000	0	100,000,000
Road - Reconstruction (6)	NHPP	0	0	0	0	85,440	85,440	0	85,440
Road - Reconstruction (6)	RF	0	0	0	0	14,560	14,560	0	14,560
	Totals	**0**	**0**	**0**	**0**	**100,100,000**	**100,100,000**	**0**	**100,100,000**

I-40 Pavement Mill and Inlay in Gallup from MP 22.12 - 25.79 (6100932)

2024 - 2029 (A)

District 6

APPROVED

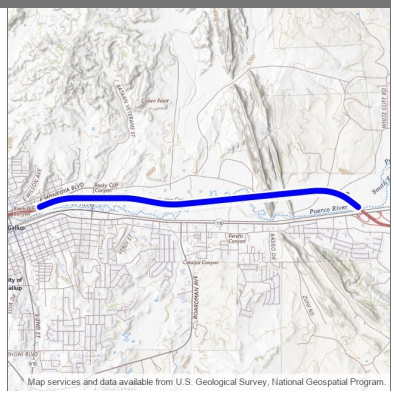

Description: Pavement Mill and Inlay of I-40 Eastbound and Westbound, including On/Off Ramps, Guard Rail, Drainage Improvements, Slope Correction, and Shoulder Reconstruction from MP 22.12 - 25.79

Design Engineer: Summer Herrera
Primary Project Type: Pavement
Total Project Length: 3.672
Project Program: District 6
Lead Agency: NMDOT
Status: Active
Activity: Highway
Local ID:
Production Date: 5/26/2025
Letting Date: 7/18/2025

Location Type	Location Name	Route ID	Begin Milepost	End Milepost	District	County	MPO/RPO	Urbanized Area	House District	Senate District	NHS
Route Segment	I40P	I40P	22.118	25.790	District 6	McKinley	North West RTPO	Small Urban	5		Is on the NHS

Work Phase	Fund Source	Prior	2024	2025	2026	2027	4 Yr Total	Future	Total
Construction		**0**	**0**	**18,600,179**	**0**	**0**	**18,600,179**	**0**	**18,600,179**
Road - Major Rehabilitation (6)	STBGUC (AC)	0	0	2,760,368	0	0	2,760,368	0	2,760,368
Road - Major Rehabilitation (6)	RF	0	0	470,400	0	0	470,400	0	470,400
Road - Major Rehabilitation (6)	NHPP (AC)	0	0	1,229,770	0	0	1,229,770	0	1,229,770
Road - Major Rehabilitation (6)	RF	0	0	209,568	0	0	209,568	0	209,568
Road - Major Rehabilitation (6)	STBGUC	0	0	11,901,854	0	0	11,901,854	0	11,901,854
Road - Major Rehabilitation (6)	RF	0	0	2,028,219	0	0	2,028,219	0	2,028,219
Road - Major Rehabilitation (6)	STBGUC (ACC)	0	0	0	0	0	0	0	0
Road - Major Rehabilitation (6)	RF	0	0	0	0	0	0	0	0
Road - Major Rehabilitation (6)	NHPP (ACC)	0	0	0	0	0	0	0	0
Road - Major Rehabilitation (6)	RF	0	0	0	0	0	0	0	0
Construction Engineering		**0**	**0**	**20,000**	**0**	**0**	**20,000**	**0**	**20,000**
Construction Engineering (17)	STPF	0	0	17,088	0	0	17,088	0	17,088
Construction Engineering (17)	RF	0	0	2,912	0	0	2,912	0	2,912
	Totals	**0**	**0**	**18,620,179**	**0**	**0**	**18,620,179**	**0**	**18,620,179**

Description: "Roadway Reconstruction of I-40 Eastbound, I-40 Westbound and NM 118 Lanes. Construction of 3 Bridges. Replacement of Metal Barrier, Construction of New Metal Barrier, Construction of New Concrete Barrier, Major Earthwork Grading and Drainage Improvements Throughout the Project Limits. "

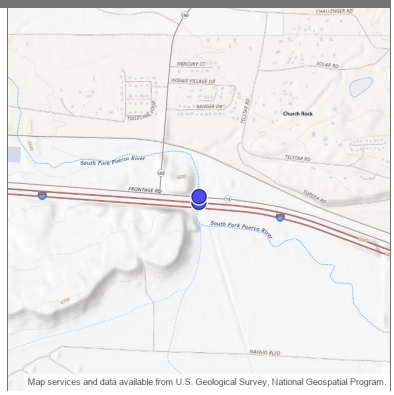

Design Engineer: Munaf M. Alaloosi
Primary Project Type:
Total Project Length: .000
Project Program: District 6
Lead Agency: NMDOT
Status: Active
Activity: Highway
Local ID:
Production Date: 7/21/2025
Letting Date: 9/19/2025

Location Type	Location Name	Route ID	Begin Milepost	End Milepost	District	County	MPO/RPO	Urbanized Area	House District	Senate District	NHS
Bridge Point	5394	NM118P	29.756	29.756		McKinley	North West RTPO	Rural	4		Off NHS
Bridge Point	6561	I40M	29.791	29.791		McKinley	North West RTPO	Rural	4		Is on the NHS

Work Phase	Fund Source	Prior	2024	2025	2026	2027	4 Yr Total	Future	Total
Preliminary Engineering		**850,000**	**2,564,978**	**10,806**	**0**	**0**	**2,575,784**	**0**	**3,425,784**
Preliminary Engineering (15)	NHPP	0	0	9,233	0	0	9,233	0	9,233
Preliminary Engineering (15)	RF	0	0	1,573	0	0	1,573	0	1,573
Preliminary Engineering (15)	STPF	427,200	0	0	0	0	0	0	427,200
Preliminary Engineering (15)	RF	72,800	0	0	0	0	0	0	72,800
Preliminary Engineering (15)	HB2_Plan_ZG 9002	0	186,671	0	0	0	186,671	0	186,671
Preliminary Engineering (15)	STPF	0	2,032,026	0	0	0	2,032,026	0	2,032,026
Preliminary Engineering (15)	RF	0	346,281	0	0	0	346,281	0	346,281
Preliminary Engineering (15)	STPF (AC)	299,040	0	0	0	0	0	0	299,040
Preliminary Engineering (15)	RF	50,960	0	0	0	0	0	0	50,960
Preliminary Engineering (15)	STPF (ACC)	0	0	0	0	0	0	0	0
Preliminary Engineering (15)	RF	0	0	0	0	0	0	0	0
Construction		**0**	**0**	**67,801,423**	**0**	**0**	**67,801,423**	**0**	**67,801,423**
Bridge - Replace (11)	STB-24	0	0	62,329,184	0	0	62,329,184	0	62,329,184
Bridge - Replace (11)	NHPP (AC)	0	0	4,675,481	0	0	4,675,481	0	4,675,481
Bridge - Replace (11)	RF	0	0	796,758	0	0	796,758	0	796,758
Bridge - Replace (11)	NHPP (ACC)	0	0	0	0	0	0	0	0
Bridge - Replace (11)	RF	0	0	0	0	0	0	0	0
Construction Engineering		**0**	**0**	**0**	**470,816**	**0**	**470,816**	**0**	**470,816**
Construction Engineering (17)	STPF	0	0	0	402,265	0	402,265	0	402,265
Construction Engineering (17)	RF	0	0	0	68,551	0	68,551	0	68,551
	Totals	**850,000**	**2,564,978**	**67,812,229**	**470,816**	**0**	**70,848,023**	**0**	**71,698,023**

I -40 & NM118 Phase II Corridor Drainage Improvement from MP's 30.5-32.2 & Bridge Rehabilitation on #6361, #6362, #6363, #6364 (6101152)

2024 - 2029 (A)

District 6

APPROVED

Description: Phase II Replace culverts (CBC) on I-40 and raise NM 118 from MP's 30.5 - 32.2 & Bridge Rehabilitation on #6361, #6362, #6363, #6364. fatigue cracking

Design Engineer: Logan Patz
Primary Project Type: Pavement
Total Project Length: 2.619
Project Program: District 6
Lead Agency: NMDOT
Status: Active
Activity: Highway
Local ID:
Production Date: 7/23/2029
Letting Date: 9/21/2029

Location Type	Location Name	Route ID	Begin Milepoint	End Milepoint	District	County	MPO/RPO	Urbanized Area	House District	Senate District	NHS
Bridge Point	6362	N/A	30.425	30.425							Off NHS
Bridge Point	6363	N/A	30.474	30.474							Off NHS
Bridge Point	6364	N/A	30.470	30.470							Off NHS
Route Segment	I40P	I40P	30.500	32.119	District 6	McKinley	North West RTPO	Rural	4		Is on the NHS
Route Segment	NM118P	NM118P	30.100	31.100	District 6	McKinley	North West RTPO	Rural	5		Off NHS

Work Phase	Fund Source	Prior	2024	2025	2026	2027	4 Yr Total	Future	Total
Preliminary Engineering		**0**	**0**	**0**	**0**	**2,300,000**	**2,300,000**	**0**	**2,300,000**
Preliminary Engineering (15)	STPF	0	0	0	0	1,965,120	1,965,120	0	1,965,120
Preliminary Engineering (15)	RF	0	0	0	0	334,880	334,880	0	334,880
Construction		**0**	**0**	**0**	**0**	**0**	**0**	**25,000,000**	**25,000,000**
Road - Other Improvement (4)	NHPP	0	0	0	0	0	0	21,360,000	21,360,000
Road - Other Improvement (4)	RF	0	0	0	0	0	0	3,640,000	3,640,000
	Totals	**0**	**0**	**0**	**0**	**2,300,000**	**2,300,000**	**25,000,000**	**27,300,000**

Description: Build sediment basins along I-40 from MP 31.6 - 33.7

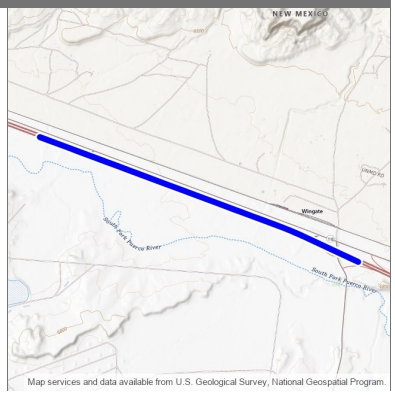

Design Engineer: Joseph Casares
Primary Project Type: Pavement
Total Project Length: 2.110
Project Program: District 6
Lead Agency: NMDOT
Status: Active
Activity: Highway
Local ID:
Production Date:
Letting Date:

Location Type	Location Name	Route ID	Begin Milepost	End Milepost	District	County	MPO/RPO	Urbanized Area	House District	Senate District	NHS
Route Segment	I40P	I40P	31.591	33.701	District 6	McKinley	North West RTPO	Rural	4		Is on the NHS

Work Phase	Fund Source	Prior	2024	2025	2026	2027	4 Yr Total	Future	Total
Preliminary Engineering		**0**	**0**	**0**	**0**	**0**	**0**	**1,000,000**	**1,000,000**
Preliminary Engineering (15)	STPF	0	0	0	0	0	0	854,400	854,400
Preliminary Engineering (15)	RF	0	0	0	0	0	0	145,600	145,600
Construction		**0**	**0**	**0**	**0**	**0**	**0**	**17,900,000**	**17,900,000**
Road - Other Improvement (4)	NHPP	0	0	0	0	0	0	15,293,760	15,293,760
Road - Other Improvement (4)	RF	0	0	0	0	0	0	2,606,240	2,606,240
	Totals	**0**	**0**	**0**	**0**	**0**	**0**	**18,900,000**	**18,900,000**

I-40 Corridor Drainage Improvement from MP 34.51-35.72 and bridge reconstruction on bridges 5848 & 5849 (6101154)

2024 - 2029 (A)

District 6

APPROVED

Description: Reconstruction of I-40 Eastbound Bridge 5849 and Approaching Roadway, and Realignment of I-40 Westbound Roadway and Bridge 5848 Construction from MP 34.51-35.72. Reconstruction of NM 118 and County Road 27

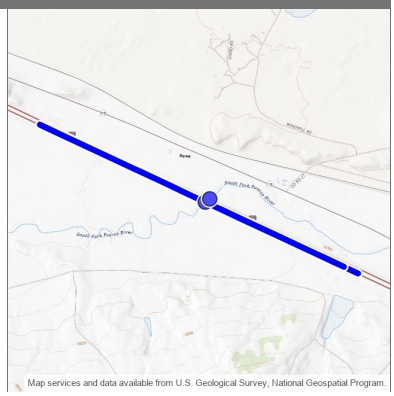

Design Engineer: Gabriel Sanchez-Ramos
Primary Project Type: Bridge
Total Project Length: 1.210
Project Program: District 6
Lead Agency: NMDOT
Status: Active
Activity: Highway
Local ID:
Production Date: 7/24/2028
Letting Date: 9/15/2028

Location Type	Location Name	Route ID	Begin Milepoint	End Milepoint	District	County	MPO/RPO	Urbanized Area	House District	Senate District	NHS
Bridge Point	5848	I40M	35.107	35.107	District 6	McKinley	North West RTPO	Rural	4		Is on the NHS
Bridge Point	5849	I40P	35.088	35.088	District 6	McKinley	North West RTPO	Rural	4		Is on the NHS
Route Segment	I40P	I40P	34.510	35.720	District 6	McKinley	North West RTPO	Rural	4		Is on the NHS

Work Phase	Fund Source	Prior	2024	2025	2026	2027	4 Yr Total	Future	Total
Preliminary Engineering		**242,916**	**1,400,000**	**0**	**330,623**	**0**	**1,730,623**	**0**	**1,973,539**
Preliminary Engineering (15)	STPF	207,547	0	0	0	0	0	0	207,547
Preliminary Engineering (15)	RF	35,369	0	0	0	0	0	0	35,369
Preliminary Engineering (15)	HB2_Plan_ZG 9002	0	1,400,000	0	0	0	1,400,000	0	1,400,000
Preliminary Engineering (15)	HB2_Plan_ZG 9002	0	0	0	330,623	0	330,623	0	330,623
Construction		**0**	**0**	**0**	**0**	**0**	**0**	**48,763,288**	**48,763,288**
Bridge - Replace (11)	NHPP	0	0	0	0	0	0	41,663,353	41,663,353
Bridge - Replace (11)	RF	0	0	0	0	0	0	7,099,935	7,099,935
	Totals	**242,916**	**1,400,000**	**0**	**330,623**	**0**	**1,730,623**	**48,763,288**	**50,736,827**

Corridor Drainage Improvement on NM 118 at MP 35. Part 5 (6101155)

District 6

2024 - 2029 (A)

APPROVED

Description: Replace culverts on NM 118 at MP 35

Design Engineer: Munaf M. Alaloosi
Primary Project Type: Pavement
Total Project Length: .101
Project Program: District 6
Lead Agency: NMDOT
Status: Active
Activity: Highway
Local ID:
Production Date:
Letting Date:

Location Type	Location Name	Route ID	Begin Milepoint	End Milepoint	District	County	MPO/RPO	Urbanized Area	House District	Senate District	NHS
Route Segment	I40M	I40M	35.059	35.160	District 6	McKinley	North West RTPO	Rural	4		Is on the NHS

Work Phase	Fund Source	Prior	2024	2025	2026	2027	4 Yr Total	Future	Total
Construction		**0**	**0**	**0**	**0**	**0**	**0**	**14,000,000**	**14,000,000**
Road - Other Improvement (4)	NHPP	0	0	0	0	0	0	11,961,600	11,961,600
Road - Other Improvement (4)	RF	0	0	0	0	0	0	2,038,400	2,038,400
	Totals	**0**	**0**	**0**	**0**	**0**	**0**	**14,000,000**	**14,000,000**

Description: Build sediment basins on I-40 at MP 36.3

Design Engineer: Munaf M. Alaloosi
Primary Project Type: Pavement
Total Project Length: .070
Project Program: District 6
Lead Agency: NMDOT
Status: Active
Activity: Highway
Local ID:
Production Date:
Letting Date:

Location Type	Location Name	Route ID	Begin Milepost	End Milepost	District	County	MPO/RPO	Urbanized Area	House District	Senate District	NHS
Route Segment	I40P	I40P	36.237	36.307	District 6	McKinley	North West RTPO	Rural	4		Is on the NHS

Work Phase	Fund Source	Prior	2024	2025	2026	2027	4 Yr Total	Future	Total
Construction		**0**	**0**	**0**	**0**	**0**	**0**	**1,000,000**	**1,000,000**
Road - Other Improvement (4)	NHPP	0	0	0	0	0	0	854,400	854,400
Road - Other Improvement (4)	RF	0	0	0	0	0	0	145,600	145,600
	Totals	**0**	**0**	**0**	**0**	**0**	**0**	**1,000,000**	**1,000,000**

Description: Reconstruction of 4-Lane facility

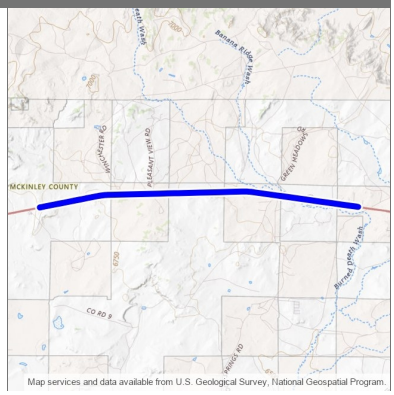

Design Engineer: Gabriel Sanchez-Ramos
Primary Project Type:
Total Project Length: 5.637
Project Program: District 6
Lead Agency: NMDOT
Status: Active
Activity: Highway
Local ID:
Production Date: 8/21/2023
Letting Date: 12/15/2023

Location Type	Location Name	Route ID	Begin Milepoint	End Milepoint	District	County	MPO/RPO	Urbanized Area	House District	Senate District	NHS
Route Segment	NM264M	NM264M	9.140	14.777		McKinley	North West RTPO	Rural	9		Off NHS

Work Phase	Fund Source	Prior	2024	2025	2026	2027	4 Yr Total	Future	Total
Construction		**26,094,620**	**95,500**	**0**	**0**	**0**	**95,500**	**0**	**26,190,120**
Road - Minor Rehabilitation (6)	HB2_21_ZF1 201	0	95,500	0	0	0	95,500	0	95,500
Road - Minor Rehabilitation (6)	HB2_21_ZF1 201	17,594,620	0	0	0	0	0	0	17,594,620
Road - Minor Rehabilitation (6)	STPF (AC)	1,456,632	0	0	0	0	0	0	1,456,632
Road - Minor Rehabilitation (6)	RF	248,227	0	0	0	0	0	0	248,227
Road - Minor Rehabilitation (6)	NHPP (AC)	4,625,006	0	0	0	0	0	0	4,625,006
Road - Minor Rehabilitation (6)	RF	788,156	0	0	0	0	0	0	788,156
Road - Minor Rehabilitation (6)	STPR (AC)	1,180,763	0	0	0	0	0	0	1,180,763
Road - Minor Rehabilitation (6)	RF	201,216	0	0	0	0	0	0	201,216
Road - Minor Rehabilitation (6)	STPF (ACC)	0	0	0	0	0	0	0	0
Road - Minor Rehabilitation (6)	RF	0	0	0	0	0	0	0	0
Road - Minor Rehabilitation (6)	NHPP (ACC)	0	0	0	0	0	0	0	0
Road - Minor Rehabilitation (6)	RF	0	0	0	0	0	0	0	0
Road - Minor Rehabilitation (6)	STPR (ACC)	0	0	0	0	0	0	0	0
Road - Minor Rehabilitation (6)	RF	0	0	0	0	0	0	0	0
Construction Engineering		**0**	**54,500**	**0**	**0**	**0**	**54,500**	**0**	**54,500**
Construction Engineering (17)	HB2_21_ZF1 201	0	54,500	0	0	0	54,500	0	54,500
	Totals	**26,094,620**	**150,000**	**0**	**0**	**0**	**150,000**	**0**	**26,244,620**

East of Arizona/New Mexico State Line Reconstruction and Bridge 8626, 8627, 8741, 10017 rehab NM 264 MP 0 - 5.5 (6101222)

2024 - 2029 (A)

District 6

APPROVED

Description: Reconstruction of 4-lane facility and bridge rehab on 8626, 8627, 8741, 10017 on NM 264 MP 0 - 5.5

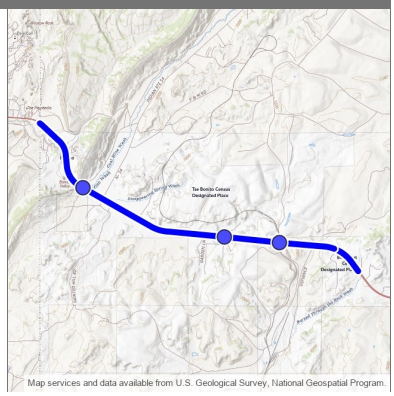

Design Engineer: Gabriel Sanchez-Ramos
Primary Project Type: Pavement
Total Project Length: 5.500
Project Program: District 6
Lead Agency: NMDOT
Status: Active
Activity: Highway
Local ID:
Production Date: 3/27/2028
Letting Date: 5/19/2028

Location Type	Location Name	Route ID	Begin Milepost	End Milepost	District	County	MPO/RPO	Urbanized Area	House District	Senate District	NHS
Bridge Point	8626	NM264P	4.209	4.209	District 6	McKinley	North West RTPO	Rural	4		Off NHS
Bridge Point	8627	LOC149512P	0.001	0.001	District 6	McKinley	North West RTPO	Rural	4		Off NHS
Bridge Point	8741	NM264P	1.170	1.170	District 6	McKinley	North West RTPO	Rural	4		Off NHS
Route Segment	NM264P	NM264P	0.000	5.500	District 6	McKinley	North West RTPO	Rural	4		Off NHS

Work Phase	Fund Source	Prior	2024	2025	2026	2027	4 Yr Total	Future	Total
Construction		**0**	**0**	**0**	**0**	**0**	**0**	**71,791,235**	**71,791,235**
Road - Reconstruction (6)	NHPP	0	0	0	0	0	0	5,802,431	5,802,431
Road - Reconstruction (6)	RF	0	0	0	0	0	0	988,804	988,804
Road - Reconstruction (6)	STCB-28	0	0	0	0	0	0	65,000,000	65,000,000
	Totals	**0**	**0**	**0**	**0**	**0**	**0**	**71,791,235**	**71,791,235**

NM 264 Reconstruction from MP 4.36 - 10.44 & bridge# 10016 (6101223)

District 6

2024 - 2029 (A)

APPROVED

Description: Roadway Reconstruction, Drainage Improvements, Guardrail Replacement, Turnout Tie-ins and Intersection Lighting from MP 4.36 - 10.44 & bridge# 10016

Design Engineer: Gabriel Sanchez-Ramos
Primary Project Type: Pavement
Total Project Length: 6.114
Project Program: District 6
Lead Agency: NMDOT
Status: Active
Activity: Highway
Local ID:
Production Date: 3/27/2028
Letting Date: 5/19/2028

Location Type	Location Name	Route ID	Begin Milepost	End Milepost	District	County	MPO/RPO	Urbanized Area	House District	Senate District	NHS
Bridge Point	10016	NM264P	9.886	9.886	District 6	McKinley	North West RTPO	Rural	3		Off NHS
Route Segment	NM264P	NM264P	4.336	10.449	District 6	McKinley	North West RTPO	Rural	3, 4		Off NHS

Work Phase	Fund Source	Prior	2024	2025	2026	2027	4 Yr Total	Future	Total
Construction		**0**	**0**	**0**	**0**	**0**	**0**	**68,495,329**	**68,495,329**
Road - Add Capacity/Widening (3)	NHPP	0	0	0	0	0	0	2,986,409	2,986,409
Road - Add Capacity/Widening (3)	RF	0	0	0	0	0	0	508,920	508,920
Road - Add Capacity/Widening (3)	STCB-29	0	0	0	0	0	0	65,000,000	65,000,000
	Totals	**0**	**0**	**0**	**0**	**0**	**0**	**68,495,329**	**68,495,329**

Description: East of Arizona/New Mexico State Line Reconstruction of 4-lane facility on NM 264 from MP 13.54 - 16.12

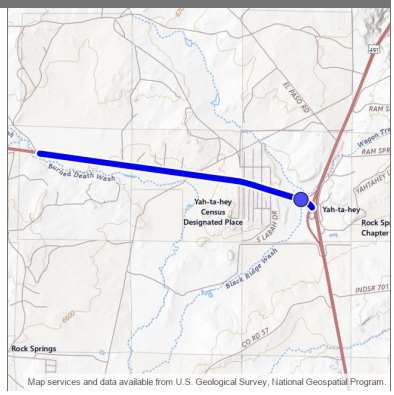

Design Engineer: Gabriel Sanchez-Ramos
Primary Project Type: Pavement
Total Project Length: 2.473
Project Program: District 6
Lead Agency: NMDOT
Status: Active
Activity: Highway
Local ID:
Production Date: 3/27/2028
Letting Date: 5/19/2028

Location Type	Location Name	Route ID	Begin Milepost	End Milepost	District	County	MPO/RPO	Urbanized Area	House District	Senate District	NHS
Bridge Point	8703	NM264P	15.936	15.936	District 6	McKinley	North West RTPO	Rural	3		Off NHS
Route Segment	NM264P	NM264P	13.587	16.060	District 6	McKinley	North West RTPO	Rural	3		Off NHS

Work Phase	Fund Source	Prior	2024	2025	2026	2027	4 Yr Total	Future	Total
Construction		**0**	**0**	**0**	**0**	**0**	**0**	**35,874,906**	**35,874,906**
Road - Add Capacity/Widening (3)	STCB-32	0	0	0	0	0	0	33,000,000	33,000,000
Road - Add Capacity/Widening (3)	NHPP	0	0	0	0	0	0	2,456,320	2,456,320
Road - Add Capacity/Widening (3)	RF	0	0	0	0	0	0	418,586	418,586
	Totals	**0**	**0**	**0**	**0**	**0**	**0**	**35,874,906**	**35,874,906**

Description: Preliminary Engineering

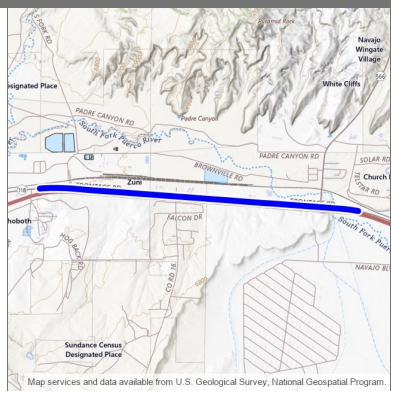

Design Engineer: Rais
Primary Project Type:
Total Project Length: 2.999
Project Program: District 6
Lead Agency: NMDOT
Status: Active
Activity: Highway
Local ID:
Production Date: 11/27/2023
Letting Date: 1/19/2024

Location Type	Location Name	Route ID	Begin Milepost	End Milepost	District	County	MPO/RPO	Urbanized Area	House District	Senate District	NHS
Route Segment	NM118P	NM118P	26.987	29.985		McKinley	North West RTPO	Rural, Small Urban	3, 4		Off NHS

Work Phase	Fund Source	Prior	2024	2025	2026	2027	4 Yr Total	Future	Total
Preliminary Engineering		**1,285,476**	**139,929**	**0**	**0**	**0**	**139,929**	**0**	**1,425,405**
Preliminary Engineering (15)	STPF	305,418	0	0	0	0	0	0	305,418
Preliminary Engineering (15)	RF	52,047	0	0	0	0	0	0	52,047
Preliminary Engineering (15)	STPF	66,653	0	0	0	0	0	0	66,653
Preliminary Engineering (15)	RF	11,358	0	0	0	0	0	0	11,358
Preliminary Engineering (15)	STPF	0	119,555	0	0	0	119,555	0	119,555
Preliminary Engineering (15)	RF	0	20,374	0	0	0	20,374	0	20,374
Preliminary Engineering (15)	NHPP	726,240	0	0	0	0	0	0	726,240
Preliminary Engineering (15)	RF	123,760	0	0	0	0	0	0	123,760
	Totals	**1,285,476**	**139,929**	**0**	**0**	**0**	**139,929**	**0**	**1,425,405**

Description: "Pavement reconstruction, addition of turn lanes, acceleration lanes and safety countermeasures such as roadway lighting, increase shoulder widths and additional signage"

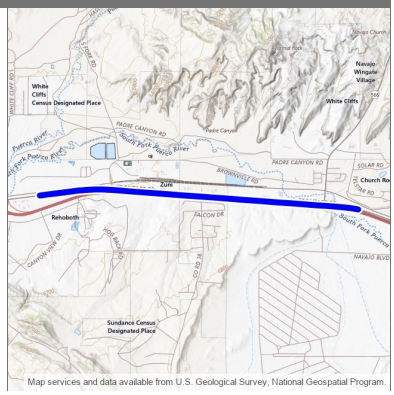

Design Engineer: Ron Romero
Primary Project Type:
Total Project Length: 3.575
Project Program: District 6
Lead Agency: NMDOT
Status: Active
Activity: Highway
Local ID:
Production Date: 6/24/2024
Letting Date: 8/16/2024

Location Type	Location Name	Route ID	Begin Milepost	End Milepost	District	County	MPO/RPO	Urbanized Area	House District	Senate District	NHS
Route Segment	NM118P	NM118P	26.433	30.008		McKinley	North West RTPO	Rural, Small Urban	3, 4		Off NHS

Work Phase	Fund Source	Prior	2024	2025	2026	2027	4 Yr Total	Future	Total
Other		**0**	**20,660,561**	**0**	**0**	**0**	**20,660,561**	**0**	**20,660,561**
Safety (21)	HSIP	0	8,005,109	0	0	0	8,005,109	0	8,005,109
Safety (21)	RF	0	889,457	0	0	0	889,457	0	889,457
Safety (21)	HSIP-VRU	0	3,615,981	0	0	0	3,615,981	0	3,615,981
Safety (21)	RF	0	401,776	0	0	0	401,776	0	401,776
Safety (21)	CPTO	0	810,452	0	0	0	810,452	0	810,452
Safety (21)	STBGUC	0	5,927,644	0	0	0	5,927,644	0	5,927,644
Safety (21)	RF	0	1,010,142	0	0	0	1,010,142	0	1,010,142
	Totals	**0**	**20,660,561**	**0**	**0**	**0**	**20,660,561**	**0**	**20,660,561**

NM 602 Turn Lane Improvements from MP 10.7-27.9 (6101300)

District 6

2024 - 2029 (A)

APPROVED

Description: NM602 Turn Lane Improvements south of Gallup from MP 10.7-27.9

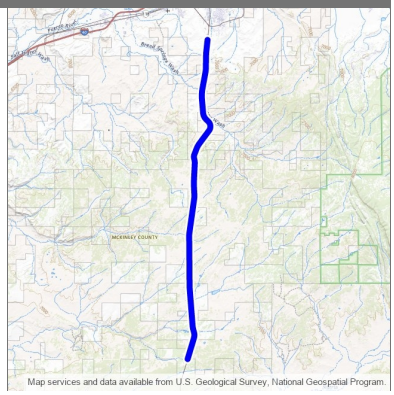

Design Engineer: Logan Patz
Primary Project Type: Pavement
Total Project Length: 17.200
Project Program: District 6
Lead Agency: NMDOT
Status: Active
Activity: Highway
Local ID:
Production Date: 7/24/2028
Letting Date: 9/15/2028

Location Type	Location Name	Route ID	Begin Milepost	End Milepost	District	County	MPO/RPO	Urbanized Area	House District	Senate District	NHS
Route Segment	NM602P	NM602P	10.700	27.900	District 6	McKinley	North West RTPO	Rural	6, 9		Off NHS

Work Phase	Fund Source	Prior	2024	2025	2026	2027	4 Yr Total	Future	Total
Preliminary Engineering		**0**	**0**	**0**	**0**	**750,000**	**750,000**	**0**	**750,000**
Preliminary Engineering (15)	HSIP	0	0	0	0	675,000	675,000	0	675,000
Preliminary Engineering (15)	RF	0	0	0	0	75,000	75,000	0	75,000
Construction		**0**	**0**	**0**	**0**	**0**	**0**	**6,000,000**	**6,000,000**
Road - Other Improvement (4)	STPF	0	0	0	0	0	0	5,126,400	5,126,400
Road - Other Improvement (4)	RF	0	0	0	0	0	0	873,600	873,600
	Totals	**0**	**0**	**0**	**0**	**750,000**	**750,000**	**6,000,000**	**6,750,000**

Description: Evaluation of Alternatives and Preliminary Design for the I-40 / Miyamura Drive Interchange. Bridge # 7618 from MP 23 - 23.7

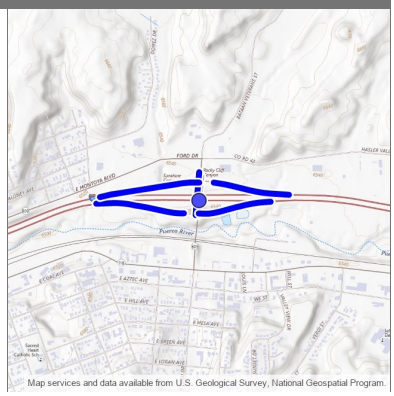

Design Engineer: Joshua Flores
Primary Project Type: Pavement
Total Project Length: 1.341
Project Program: District 6
Lead Agency: NMDOT
Status: Active
Activity: Highway
Local ID:
Production Date: 7/23/2029
Letting Date: 9/21/2029

Location Type	Location Name	Route ID	Begin Milepost	End Milepost	District	County	MPO/RPO	Urbanized Area	House District	Senate District	NHS
Bridge Point	7618	I40P	22.726	22.726	District 6	McKinley	North West RTPO	Small Urban	3		Is on the NHS
Route Segment	IX40P022.0A	IX40P0220A	0.000	0.282							Off NHS
Route Segment	IX40P022.0G	IX40P0220G	0.000	0.233							Off NHS
Route Segment	IX40P022.0N	IX40P0220N	0.000	0.243							Off NHS
Route Segment	IX40P022.0T	IX40P0220T	0.000	0.320							Off NHS
Route Segment	NM609M	NM609M	2.008	2.135	District 6	McKinley	North West RTPO	Small Urban	3		Is on the NHS
Route Segment	NM609P	NM609P	1.996	2.132	District 6	McKinley	North West RTPO	Small Urban	3		Is on the NHS

Work Phase	Fund Source	Prior	2024	2025	2026	2027	4 Yr Total	Future	Total
Preliminary Engineering		**0**	**376,582**	**1,586,510**	**88,568**	**1,052,238**	**3,103,898**	**0**	**3,103,898**
Preliminary Engineering (15)	HB2_Plan_ZG9002	0	17,835	0	0	0	17,835	0	17,835
Preliminary Engineering (15)	STPF	0	306,513	0	0	0	306,513	0	306,513
Preliminary Engineering (15)	RF	0	52,234	0	0	0	52,234	0	52,234
Preliminary Engineering (15)	STPF	0	0	499,824	0	0	499,824	0	499,824
Preliminary Engineering (15)	RF	0	0	85,176	0	0	85,176	0	85,176
Preliminary Engineering (15)	STBGUC	0	0	855,690	0	0	855,690	0	855,690
Preliminary Engineering (15)	RF	0	0	145,820	0	0	145,820	0	145,820
Preliminary Engineering (15)	RF	0	0	0	88,568	0	88,568	0	88,568
Preliminary Engineering (15)	STPF	0	0	0	0	899,032	899,032	0	899,032
Preliminary Engineering (15)	RF	0	0	0	0	153,206	153,206	0	153,206
Construction		**0**	**0**	**0**	**0**	**0**	**0**	**79,111,432**	**79,111,432**
Road - Interchange/ Intersection (4)	NHPP	0	0	0	0	0	0	67,592,808	67,592,808
Road - Interchange/ Intersection (4)	RF	0	0	0	0	0	0	11,518,624	11,518,624
	Totals	**0**	**376,582**	**1,586,510**	**88,568**	**1,052,238**	**3,103,898**	**79,111,432**	**82,215,330**

Allison Corridor (6101370)

District 6

2024 - 2029 (A)

APPROVED

Description: "Preliminary Engineering for Allison Corridor, Demo ID: NM100"

Design Engineer: Ron Romero
Primary Project Type:
Total Project Length: .685
Project Program: District 6
Lead Agency: NMDOT
Status: Active
Activity: Highway
Local ID:
Production Date: 9/27/2021
Letting Date: 11/19/2021

Location Type	Location Name	Route ID	Begin Milepoint	End Milepoint	District	County	MPO/RPO	Urbanized Area	House District	Senate District	NHS
Route Segment	FL1737P	FL1737P	0.000	0.435		McKinley	North West RTPO	Rural, Small Urban	9		Off NHS
Route Segment	FL5459P	FL5459P	0.000	0.250		McKinley	North West RTPO	Small Urban	3, 4		Off NHS

Work Phase	Fund Source	Prior	2024	2025	2026	2027	4 Yr Total	Future	Total
Preliminary Engineering		**3,371,912**	**0**	**99,600**	**0**	**0**	**99,600**	**0**	**3,471,512**
Preliminary Engineering (15)	ST	20,000	0	0	0	0	0	0	20,000
Preliminary Engineering (15)	HB2_2019_ZD1201	2,607,869	0	0	0	0	0	0	2,607,869
Preliminary Engineering (15)	HB2_2019_ZD1201	35,256	0	0	0	0	0	0	35,256
Preliminary Engineering (15)	HB2_21_ZF1201	708,787	0	0	0	0	0	0	708,787
Preliminary Engineering (15)	HB2_21_ZF1201	0	0	99,600	0	0	99,600	0	99,600
Right-of-Way		**3,336,875**	**0**	**2,400,000**	**0**	**0**	**2,400,000**	**0**	**5,736,875**
ROW Acquisition (16)	HB2_2019_ZD1201	1,856,875	0	0	0	0	0	0	1,856,875
ROW Acquisition (16)	ST	1,480,000	0	0	0	0	0	0	1,480,000
ROW Acquisition (16)	FDS_22	0	0	1,500,000	0	0	1,500,000	0	1,500,000
ROW Acquisition (16)	RF	0	0	255,618	0	0	255,618	0	255,618
ROW Acquisition (16)	STBGUC	0	0	550,560	0	0	550,560	0	550,560
ROW Acquisition (16)	RF	0	0	93,822	0	0	93,822	0	93,822
	Totals	**6,708,787**	**0**	**2,499,600**	**0**	**0**	**2,499,600**	**0**	**9,208,387**

Allison Road Corridor Part A. New bridge over NM 118 & BNSF between I-40 and W. Historic Route 66 (6101371)

2024 - 2029 (A)

District 6

APPROVED

Description: New Bridge over NM 118 & BNSF, including drainage improvements between I-40 and W. Historic Route 66

Design Engineer: Ron Romero
Primary Project Type: Bridge
Total Project Length: .250
Project Program: District 6
Lead Agency: NMDOT
Status: Active
Activity: Highway
Local ID:
Production Date: 2/21/2028
Letting Date: 4/21/2028

Location Type	Location Name	Route ID	Begin Milepoint	End Milepoint	District	County	MPO/RPO	Urbanized Area	House District	Senate District	NHS
Route Segment	FL5459P	FL5459P	0.000	0.250	District 6	McKinley	North West RTPO	Small Urban	3, 4		Off NHS

Work Phase	Fund Source	Prior	2024	2025	2026	2027	4 Yr Total	Future	Total
Preliminary Engineering		**0**	**0**	**0**	**479,485**	**0**	**479,485**	**0**	**479,485**
Preliminary Engineering (15)	STBGUC	0	0	0	409,672	0	409,672	0	409,672
Preliminary Engineering (15)	RF	0	0	0	69,813	0	69,813	0	69,813
Construction		**0**	**0**	**0**	**0**	**0**	**0**	**55,633,133**	**55,633,133**
Bridge - New Construction(8)	RCEG	0	0	0	0	0	0	38,021,735	38,021,735
Bridge - New Construction(8)	RF	0	0	0	0	0	0	6,479,359	6,479,359
Bridge - New Construction(8)	RF	0	0	0	0	0	0	11,132,039	11,132,039
Construction Engineering		**0**	**0**	**0**	**0**	**0**	**0**	**250,000**	**250,000**
Construction Engineering (17)	RF	0	0	0	0	0	0	250,000	250,000
	Totals	**0**	**0**	**0**	**479,485**	**0**	**479,485**	**55,883,133**	**56,362,618**

Allison Corridor Part C from BNSF railroad to I-40 (6101372)

District 6

2024 - 2029 (A)

APPROVED

Description: Overpass for I-40 from BNSF railroad to I-40

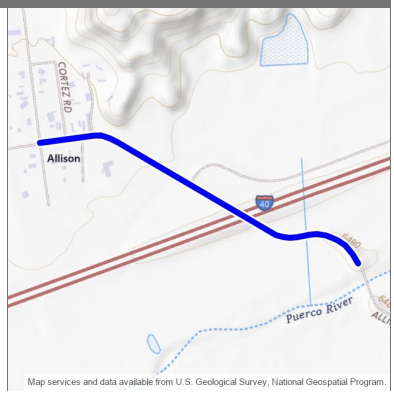

Design Engineer: Ron Romero
Primary Project Type: Pavement
Total Project Length: .696
Project Program: District 6
Lead Agency: NMDOT
Status: Active
Activity: Highway
Local ID:
Production Date: 7/24/2028
Letting Date: 9/15/2028

Location Type	Location Name	Route ID	Begin Milepoint	End Milepoint	District	County	MPO/RPO	Urbanized Area	House District	Senate District	NHS
Route Segment	FL1737P	FL1737P	0.000	0.696	District 6	McKinley	North West RTPO	Rural, Small Urban	3		Off NHS

Work Phase	Fund Source	Prior	2024	2025	2026	2027	4 Yr Total	Future	Total
Construction		**0**	**0**	**0**	**0**	**0**	**0**	**5,700,000**	**5,700,000**
Road - New Construction (1)	NHPP	0	0	0	0	0	0	4,870,080	4,870,080
Road - New Construction (1)	RF	0	0	0	0	0	0	829,920	829,920
	Totals	**0**	**0**	**0**	**0**	**0**	**0**	**5,700,000**	**5,700,000**

Description: Phase A/B Study of the I-40/ US 491 Interchange for safety

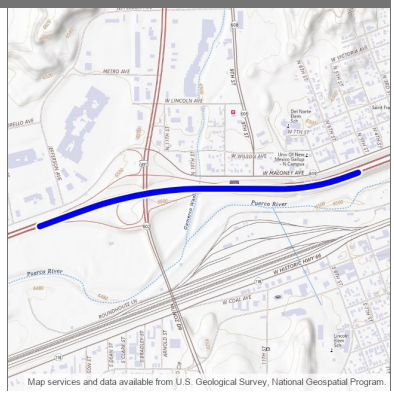

Design Engineer: Luke Smith
Primary Project Type:
Total Project Length: 1.051
Project Program: District 6
Lead Agency: NMDOT
Status: Active
Activity: Highway
Local ID:
Production Date:
Letting Date:

Location Type	Location Name	Route ID	Begin Milepost	End Milepost	District	County	MPO/RPO	Urbanized Area	House District	Senate District	NHS
Route Segment	I40P	I40P	20.470	21.521		McKinley	North West RTPO	Small Urban	3		Is on the NHS

Work Phase	Fund Source	Prior	2024	2025	2026	2027	4 Yr Total	Future	Total
Preliminary Engineering		**1,700,000**	**32,433**	**2,083,795**	**157,685**	**0**	**2,273,913**	**0**	**3,973,913**
Preliminary Engineering (15)	HSIP	495,000	0	0	0	0	0	0	495,000
Preliminary Engineering (15)	RF	55,000	0	0	0	0	0	0	55,000
Preliminary Engineering (15)	HSIP	818,321	0	0	0	0	0	0	818,321
Preliminary Engineering (15)	RF	90,925	0	0	0	0	0	0	90,925
Preliminary Engineering (15)	HSIP	216,679	0	0	0	0	0	0	216,679
Preliminary Engineering (15)	RF	24,075	0	0	0	0	0	0	24,075
Preliminary Engineering (15)	STPF	0	27,711	0	0	0	27,711	0	27,711
Preliminary Engineering (15)	RF	0	4,722	0	0	0	4,722	0	4,722
Preliminary Engineering (15)	HSIP	0	0	1,875,416	0	0	1,875,416	0	1,875,416
Preliminary Engineering (15)	RF	0	0	208,380	0	0	208,380	0	208,380
Preliminary Engineering (15)	STPF	0	0	0	25,033	0	25,033	0	25,033
Preliminary Engineering (15)	RF	0	0	0	4,266	0	4,266	0	4,266
Preliminary Engineering (15)	STPF (ACC)	0	0	0	0	0	0	0	0
Preliminary Engineering (15)	RF	0	0	0	0	0	0	0	0
Preliminary Engineering (15)	STPF (AC)	0	0	0	109,693	0	109,693	0	109,693
Preliminary Engineering (15)	RF	0	0	0	18,693	0	18,693	0	18,693
	Totals	**1,700,000**	**32,433**	**2,083,795**	**157,685**	**0**	**2,273,913**	**0**	**3,973,913**

Description: Gallup Interchange modifications, including intersection realignment / reconstruction, wall barriers, fencing, drainage and sidewalk improvements, and paving. I-40 MP 20.51-21.07/ US 491 MP 0.00 - 0.63/ NM 602 MP 30.60-30.78

Design Engineer: Luke Smith
Primary Project Type: Pavement
Total Project Length: 1.290
Project Program: District 6
Lead Agency: NMDOT
Status: Active
Activity: Highway
Local ID:
Production Date: 1/24/2028
Letting Date: 3/17/2028

Location Type	Location Name	Route ID	Begin Milepost	End Milepost	District	County	MPO/RPO	Urbanized Area	House District	Senate District	NHS
Route Segment	I40P	I40P	20.510	21.070	District 6	McKinley	North West RTPO	Small Urban	3		Is on the NHS
Route Segment	NM602P	NM602P	30.600	30.700	District 6	McKinley	North West RTPO	Small Urban	9		Off NHS
Route Segment	US491P	US491P	0.000	0.630	District 6	McKinley	North West RTPO	Small Urban	3		Is on the NHS

Work Phase	Fund Source	Prior	2024	2025	2026	2027	4 Yr Total	Future	Total
Construction		**0**	**0**	**0**	**0**	**0**	**0**	**18,247,900**	**18,247,900**
Road - Interchange/ Intersection (4)	NHPP	0	0	0	0	0	0	15,591,006	15,591,006
Road - Interchange/ Intersection (4)	RF	0	0	0	0	0	0	2,656,894	2,656,894
	Totals	**0**	**0**	**0**	**0**	**0**	**0**	**18,247,900**	**18,247,900**

Description: Phase A/B Study of NM 118 between Defiance Draw and Rehoboth Drive intersections from MP's 11-27, as outlined in the Gallup Area Transportation Safety Plan

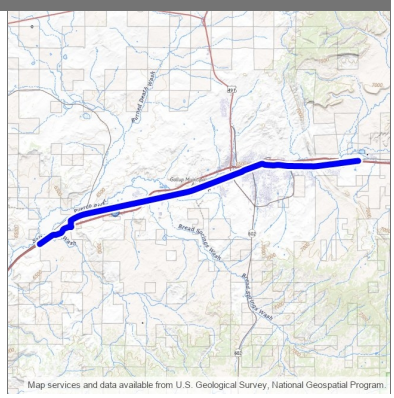

Design Engineer: Ron Romero
Primary Project Type: Non-Construction
Total Project Length: 15.999
Project Program: District 6
Lead Agency: NMDOT
Status: Active
Activity: Highway
Local ID:
Production Date:
Letting Date:

Location Type	Location Name	Route ID	Begin Milepost	End Milepost	District	County	MPO/RPO	Urbanized Area	House District	Senate District	NHS
Route Segment	NM118P	NM118P	11.000	26.999	District 6	McKinley	North West RTPO	Rural, Small Urban	3, 4		Is on the NHS, Off NHS

Work Phase	Fund Source	Prior	2024	2025	2026	2027	4 Yr Total	Future	Total
Preliminary Engineering		**1,172,174**	**230,323**	**0**	**0**	**0**	**230,323**	**0**	**1,402,497**
Preliminary Engineering (15)	HSIP	0	207,291	0	0	0	207,291	0	207,291
Preliminary Engineering (15)	RF	0	23,032	0	0	0	23,032	0	23,032
Preliminary Engineering (15)	HSIP	1,054,957	0	0	0	0	0	0	1,054,957
Preliminary Engineering (15)	RF	117,217	0	0	0	0	0	0	117,217
	Totals	**1,172,174**	**230,323**	**0**	**0**	**0**	**230,323**	**0**	**1,402,497**

Rail Pedestrian and roadway safety improvements in Gallup - USDOT 024951U on 3rd Street from W. Maxwell Ave to Historical Route 66 (6101470)

2024 - 2029 (A)

District 6

APPROVED

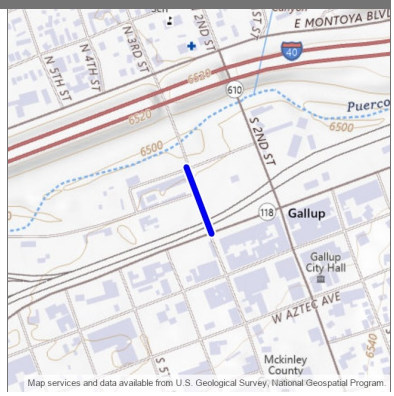

Description: 3rd St. Pedestrian and roadway safety improvements, including installing warning devices, reducing travel lanes at grade crossing, fencing and signal improvements from W. Maxwell Ave to Historical Route 66

Design Engineer: Transit
Primary Project Type: Rail
Total Project Length: .000
Project Program: District 6
Lead Agency: Transit / Rail Division
Status: Active
Activity: Rail
Local ID:
Production Date:
Letting Date:

Location Type	Location Name	Route ID	Begin Milepoint	End Milepoint	District	County	MPO/RPO	Urbanized Area	House District	Senate District	NHS
New Line	3rd Street from W Maxwell Ave to Historical Route 66	N/A			District 6	McKinley	North West RTPO	Gallup, NM	9	3	Off NHS

Work Phase	Fund Source	Prior	2024	2025	2026	2027	4 Yr Total	Future	Total
Preliminary Engineering		**123,770**	**0**	**0**	**15,000**	**0**	**15,000**	**0**	**138,770**
Preliminary Engineering (15)	RRS	40,500	0	0	0	0	0	0	40,500
Preliminary Engineering (15)	RF	4,500	0	0	0	0	0	0	4,500
Preliminary Engineering (15)	RRS	22,500	0	0	0	0	0	0	22,500
Preliminary Engineering (15)	RF	2,500	0	0	0	0	0	0	2,500
Preliminary Engineering (15)	RRS	48,393	0	0	0	0	0	0	48,393
Preliminary Engineering (15)	RF	5,377	0	0	0	0	0	0	5,377
Preliminary Engineering (15)	RRS	0	0	0	13,500	0	13,500	0	13,500
Preliminary Engineering (15)	RF	0	0	0	1,500	0	1,500	0	1,500
Other		**0**	**0**	**0**	**0**	**915,000**	**915,000**	**0**	**915,000**
Rail/Highway Crossing (22)	RRS	0	0	0	0	290,927	290,927	0	290,927
Rail/Highway Crossing (22)	RF	0	0	0	0	32,325	32,325	0	32,325
Rail/Highway Crossing (22)	RRS (ACC)	0	0	0	0	0	0	0	0
Rail/Highway Crossing (22)	RF	0	0	0	0	0	0	0	0
Rail/Highway Crossing (22)	RRS (AC)	0	0	0	0	532,573	532,573	0	532,573
Rail/Highway Crossing (22)	RF	0	0	0	0	59,175	59,175	0	59,175
	Totals	**123,770**	**0**	**0**	**15,000**	**915,000**	**930,000**	**0**	**1,053,770**

"Rail Crossing on NM-610 (2nd Street), Gallup - USDOT 024950M from W Maxwell Ave to E Hwy 66 MP 0.18 - 02" (6101480)

2024 - 2029 (A)

District 6

APPROVED

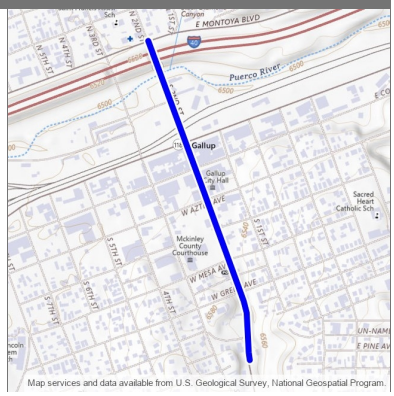

Description: "Pedestrian and roadway safety improvements , including installing warning devices, reducing travel lanes at grade crossing, fencing and signal improvements on NM 610 from W Maxwell Ave to E Hwy 66 MP 0.18 - 02"

Design Engineer: Transit
Primary Project Type:
Total Project Length: .695
Project Program: District 6
Lead Agency: Transit / Rail Division
Status: Active
Activity: Rail
Local ID:
Production Date:
Letting Date:

Location Type	Location Name	Route ID	Begin Milepost	End Milepost	District	County	MPO/RPO	Urbanized Area	House District	Senate District	NHS
Route Segment	NM610P	NM610P	1.327	2.022		McKinley	North West RTPO	Small Urban	3		Off NHS

Work Phase	Fund Source	Prior	2024	2025	2026	2027	4 Yr Total	Future	Total
Preliminary Engineering		**127,101**	**0**	**0**	**15,000**	**0**	**15,000**	**0**	**142,101**
Preliminary Engineering (15)	RRS	40,500	0	0	0	0	0	0	40,500
Preliminary Engineering (15)	RF	4,500	0	0	0	0	0	0	4,500
Preliminary Engineering (15)	RRS	25,498	0	0	0	0	0	0	25,498
Preliminary Engineering (15)	RF	2,833	0	0	0	0	0	0	2,833
Preliminary Engineering (15)	RRS	48,393	0	0	0	0	0	0	48,393
Preliminary Engineering (15)	RF	5,377	0	0	0	0	0	0	5,377
Preliminary Engineering (15)	RRS	0	0	0	13,500	0	13,500	0	13,500
Preliminary Engineering (15)	RF	0	0	0	1,500	0	1,500	0	1,500
Other		**0**	**0**	**0**	**0**	**1,287,500**	**1,287,500**	**0**	**1,287,500**
Rail/Highway Crossing (22)	RRS	0	0	0	0	290,927	290,927	0	290,927
Rail/Highway Crossing (22)	RF	0	0	0	0	32,325	32,325	0	32,325
Rail/Highway Crossing (22)	RRS (ACC)	0	0	0	0	0	0	0	0
Rail/Highway Crossing (22)	RF	0	0	0	0	0	0	0	0
Rail/Highway Crossing (22)	RRS (AC)	0	0	0	0	867,823	867,823	0	867,823
Rail/Highway Crossing (22)	RF	0	0	0	0	96,425	96,425	0	96,425
	Totals	**127,101**	**0**	**0**	**15,000**	**1,287,500**	**1,302,500**	**0**	**1,429,601**

Description: I-40 Bridge Rehabilitation on #6361, #6362, #6363, #6364 from MP 30 - 31. Fatigue cracking

Design Engineer: Joseph Gonzales
Primary Project Type: Bridge
Total Project Length: 15.993
Project Program: District 6
Lead Agency: NMDOT
Status: Active
Activity: Highway
Local ID:
Production Date: 7/26/2027
Letting Date: 9/17/2027

Location Type	Location Name	Route ID	Begin Milepoint	End Milepoint	District	County	MPO/RPO	Urbanized Area	House District	Senate District	NHS
Bridge Point	6361	I40M	30.399	30.399	District 6	McKinley	North West RTPO	Rural			Is on the NHS
Bridge Point	6361	I40M	30.399	30.399	District 6	McKinley	North West RTPO	Rural	4		Is on the NHS
Bridge Point	6362	I40P	30.401	30.401	District 6	McKinley	North West RTPO	Rural			Is on the NHS
Bridge Point	6362	I40P	30.401	30.401	District 6	McKinley	North West RTPO	Rural	4		Is on the NHS
Bridge Point	6363	I40P	30.449	30.449	District 6	McKinley	North West RTPO	Rural			Is on the NHS
Bridge Point	6363	I40P	30.449	30.449	District 6	McKinley	North West RTPO	Rural	4		Is on the NHS
Bridge Point	6364	I40M	30.470	30.470	District 6	McKinley	North West RTPO	Rural			Is on the NHS
Bridge Point	6364	I40M	30.470	30.470	District 6	McKinley	North West RTPO	Rural	4		Is on the NHS
Route Segment	I40M	I40M	30.004	31.002	District 6	McKinley	North West RTPO	Rural			Is on the NHS
Route Segment	I40M	I40M	30.004	31.002	District 6	McKinley	North West RTPO	Rural	4		Is on the NHS
Route Segment	I40P	I40P	30.001	31.002	District 6	McKinley	North West RTPO	Rural			Is on the NHS
Route Segment	I40P	I40P	30.001	31.002	District 6	McKinley	North West RTPO	Rural	4		Is on the NHS

Work Phase	Fund Source	Prior					4 Yr Total	Future	Total
	Totals								

Description: Bridge Rehabilitation. Bridge decks, approaches and railing on bridges #8835 & #8836 from MP 15.5-17.5

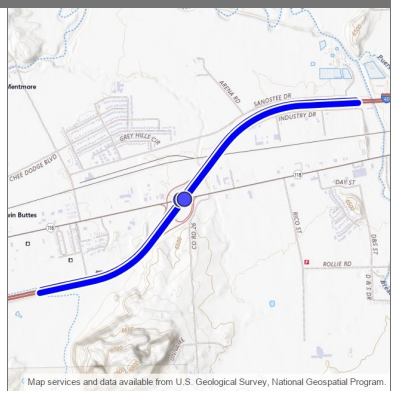

Design Engineer: Logan Patz
Primary Project Type: Bridge
Total Project Length: 3.954
Project Program: District 6
Lead Agency: NMDOT
Status: Active
Activity: Highway
Local ID:
Production Date: 5/21/2029
Letting Date: 7/20/2029

Location Type	Location Name	Route ID	Begin Milepoint	End Milepoint	District	County	MPO/RPO	Urbanized Area	House District	Senate District	NHS
Bridge Point	8835	I40M	16.395	16.395	District 6	McKinley	North West RTPO	Small Urban	4		Is on the NHS
Bridge Point	8836	I40P	16.351	16.351	District 6	McKinley	North West RTPO	Small Urban	4		Is on the NHS
Route Segment	I40M	I40M	15.503	17.501	District 6	McKinley	North West RTPO	Small Urban	3, 4		Is on the NHS
Route Segment	I40P	I40P	15.542	17.498	District 6	McKinley	North West RTPO	Small Urban	3, 4		Is on the NHS

Work Phase	Fund Source	Prior	2024	2025	2026	2027	4 Yr Total	Future	Total
Construction		**0**	**0**	**0**	**0**	**0**	**0**	**4,000,000**	**4,000,000**
Bridge - Rehab (14)	NHPP	0	0	0	0	0	0	3,417,600	3,417,600
Bridge - Rehab (14)	RF	0	0	0	0	0	0	582,400	582,400
	Totals	**0**	**0**	**0**	**0**	**0**	**0**	**4,000,000**	**4,000,000**

Description: NM 124 Realignment of roadway from the North side of I-40 to the South side of I-40

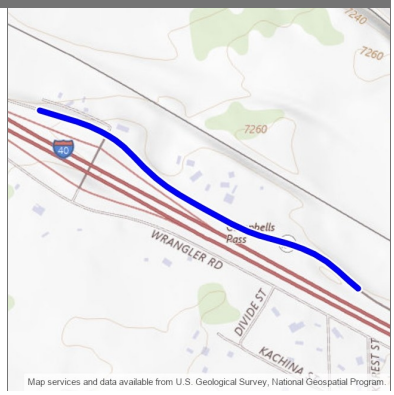

Design Engineer: D6
Primary Project Type:
Total Project Length: .643
Project Program: District 6
Lead Agency: NMDOT
Status: Active
Activity: Highway
Local ID:
Production Date:
Letting Date:

Location Type	Location Name	Route ID	Begin Milepost	End Milepost	District	County	MPO/RPO	Urbanized Area	House District	Senate District	NHS
Route Segment	NM122P	NM122P	0.563	1.207		McKinley	North West RTPO	Rural	4		Off NHS

Work Phase	Fund Source	Prior	2024	2025	2026	2027	4 Yr Total	Future	Total
Preliminary Engineering		**0**	**0**	**950,000**	**0**	**0**	**950,000**	**0**	**950,000**
Preliminary Engineering (15)	RF	0	0	950,000	0	0	950,000	0	950,000
	Totals	**0**	**0**	**950,000**	**0**	**0**	**950,000**	**0**	**950,000**

Description: "Series 2021A Bond Project - Reconstruction and Shoulder Widening, Demo ID: NM114"

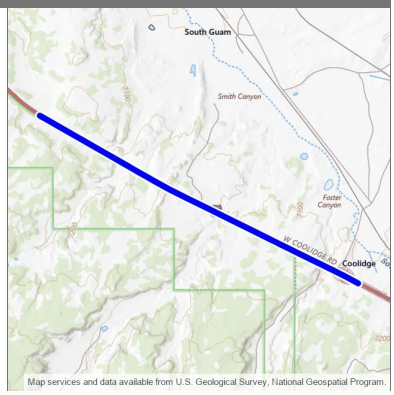

Design Engineer: Luke Smith
Primary Project Type:
Total Project Length: 2.945
Project Program: District 6
Lead Agency: NMDOT
Status: Active
Activity: Highway
Local ID:
Production Date: 10/21/2024
Letting Date: 12/20/2024

Location Type	Location Name	Route ID	Begin Milepost	End Milepost	District	County	MPO/RPO	Urbanized Area	House District	Senate District	NHS
Route Segment	I40P	I40P	41.899	44.844		McKinley	North West RTPO	Rural	4		Is on the NHS

Work Phase	Fund Source	Prior	2024	2025	2026	2027	4 Yr Total	Future	Total
Construction		**18,962,572**	**0**	**47,000,001**	**0**	**0**	**47,000,001**	**0**	**65,962,573**
Road - Reconstruction (6)	HB2_22_ZG9006	0	0	16,400,000	0	0	16,400,000	0	16,400,000
Road - Reconstruction (6)	BP	0	0	18,962,572	0	0	18,962,572	0	18,962,572
Road - Reconstruction (6)	FDS_23	0	0	1,000,000	0	0	1,000,000	0	1,000,000
Road - Reconstruction (6)	RF	0	0	250,000	0	0	250,000	0	250,000
Road - Reconstruction (6)	NHPP	0	0	8,126,479	0	0	8,126,479	0	8,126,479
Road - Reconstruction (6)	RF	0	0	1,384,850	0	0	1,384,850	0	1,384,850
Road - Reconstruction (6)	STPF	0	0	748,540	0	0	748,540	0	748,540
Road - Reconstruction (6)	RF	0	0	127,560	0	0	127,560	0	127,560
Road - Reconstruction (6)	NHPP (AC)	16,201,622	0	0	0	0	0	0	16,201,622
Road - Reconstruction (6)	RF	2,760,950	0	0	0	0	0	0	2,760,950
Road - Reconstruction (6)	NHPP (ACC)	0	0	0	0	0	0	0	0
Road - Reconstruction (6)	NHPP (ACC)	0	0	0	0	0	0	0	0
Road - Reconstruction (6)	NHPP (ACC)	0	0	0	0	0	0	0	0
Road - Reconstruction (6)	NHPP (ACC)	0	0	0	0	0	0	0	0
Construction Engineering		**0**	**0**	**30,000**	**0**	**0**	**30,000**	**0**	**30,000**
Construction Engineering (17)	BP	0	0	30,000	0	0	30,000	0	30,000
	Totals	**18,962,572**	**0**	**47,030,001**	**0**	**0**	**47,030,001**	**0**	**65,992,573**

I40 MP7.33 - 9.77/NM 118 MP 8.2 - 8.75 Interchange Improvements (6101600)

District 6 | **2024 - 2029 (A)** | **APPROVED**

Description: Roadway reconstruction of I-40 east & westbound lanes from MP7.33 - 9.77. NM 118 interchange ramps, NM 118 new bridge construction & other drainage improvements from 8.2 - 8.75. Construction of new concrete wall barrier & guardrail, replacement of ROW and access control fence.

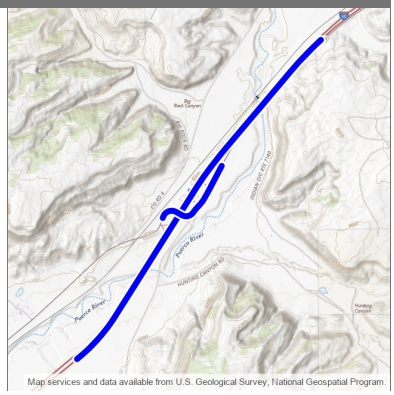

Design Engineer: Gabriel Sanchez-Ramos
Primary Project Type: Pavement
Total Project Length: 3.019
Project Program: District 6
Lead Agency: NMDOT
Status: Active
Activity: Highway
Local ID:
Production Date: 10/25/2027
Letting Date: 12/17/2027

Location Type	Location Name	Route ID	Begin Milepost	End Milepost	District	County	MPO/RPO	Urbanized Area	House District	Senate District	NHS
Route Segment	I40P	I40P	7.339	9.797	District 6	McKinley	North West RTPO	Rural	4		Is on the NHS
Route Segment	NM118P	NM118P	8.264	8.824	District 6	McKinley	North West RTPO	Rural	4		Off NHS

Work Phase	Fund Source	Prior	2024	2025	2026	2027	4 Yr Total	Future	Total
Preliminary Engineering		**1,000,000**	**0**	**1,490,041**	**0**	**0**	**1,490,041**	**0**	**2,490,041**
Preliminary Engineering (15)	STPF	854,400	0	0	0	0	0	0	854,400
Preliminary Engineering (15)	RF	145,600	0	0	0	0	0	0	145,600
Preliminary Engineering (15)	STPF	0	0	1,273,091	0	0	1,273,091	0	1,273,091
Preliminary Engineering (15)	RF	0	0	216,950	0	0	216,950	0	216,950
Construction		**0**	**0**	**0**	**0**	**0**	**0**	**53,007,394**	**53,007,394**
Road - Interchange/ Intersection (4)	NHPP	0	0	0	0	0	0	45,289,517	45,289,517
Road - Interchange/ Intersection (4)	RF	0	0	0	0	0	0	7,717,877	7,717,877
	Totals	**1,000,000**	**0**	**1,490,041**	**0**	**0**	**1,490,041**	**53,007,394**	**55,497,435**

NM 118 BRIDGE REHABILITATION ON Bridges #6129 MP 9.19-9.35, #3479 MP5.58-5.7, #3480 MP 11.42-11.52 (6101640)

2024 - 2029 (A)

District 6

APPROVED

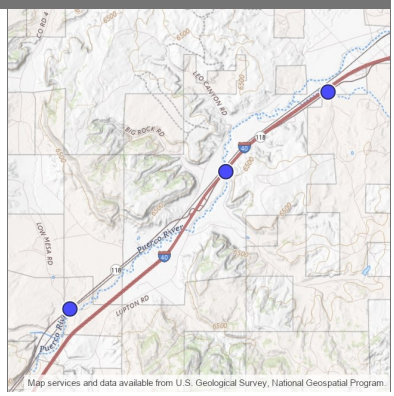

Description: Overlay, girder recoating, deck repair, substructure repair, joint replacement bearing reset, rip rap, diaphragm recoating on NM 118 Bridges #6129 MP 9.19-9.35, #3479 MP5.58-5.7, #3480 MP 11.42-11.52

Design Engineer: Luke Smith
Primary Project Type: Bridge
Total Project Length: .000
Project Program: District 6
Lead Agency: NMDOT
Status: Active
Activity: Highway
Local ID:
Production Date: 10/27/2025
Letting Date: 12/19/2025

Location Type	Location Name	Route ID	Begin Milepost	End Milepost	District	County	MPO/RPO	Urbanized Area	House District	Senate District	NHS
Bridge Point	3479	NM118P	5.632	5.632	District 6	McKinley	North West RTPO	Rural	4		Off NHS
Bridge Point	3480	NM118P	11.452	11.452	District 6	McKinley	North West RTPO	Rural	4		Off NHS
Bridge Point	6129	NM118P	9.253	9.253	District 6	McKinley	North West RTPO	Rural	4		Off NHS

Work Phase	Fund Source	Prior	2024	2025	2026	2027	4 Yr Total	Future	Total
Construction		**0**	**0**	**0**	**4,884,000**	**0**	**4,884,000**	**0**	**4,884,000**
Bridge - Rehab (14)	STBO	0	0	0	3,800,000	0	3,800,000	0	3,800,000
Bridge - Rehab (14)	RF	0	0	0	950,000	0	950,000	0	950,000
Bridge - Rehab (14)	STPR	0	0	0	114,490	0	114,490	0	114,490
Bridge - Rehab (14)	RF	0	0	0	19,510	0	19,510	0	19,510
	Totals	**0**	**0**	**0**	**4,884,000**	**0**	**4,884,000**	**0**	**4,884,000**

Description: US 491/NM 264 Overlay, deck repair, girder and recoating, substructure repair, bearing repair, slope paving repair on Bridge #8572 on US491 from MP 6-8 & NM 264 from MP 15-16

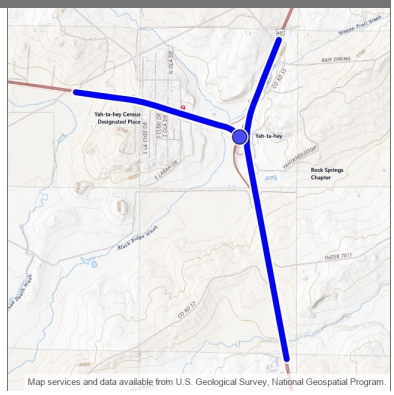

Design Engineer: Phillip Steinback
Primary Project Type: Bridge
Total Project Length: 3.000
Project Program: District 6
Lead Agency: NMDOT
Status: Active
Activity: Highway
Local ID:
Production Date: 7/26/2027
Letting Date: 9/17/2027

Location Type	Location Name	Route ID	Begin Milepost	End Milepost	District	County	MPO/RPO	Urbanized Area	House District	Senate District	NHS
Bridge Point	8572	NM264P	16.050	16.050	District 6	McKinley	North West RTPO	Rural	3		Off NHS
Route Segment	NM264P	NM264P	15.000	16.000	District 6	McKinley	North West RTPO	Rural	9		Off NHS
Route Segment	US491P	US491P	6.000	8.000	District 6	McKinley	North West RTPO	Rural	9		Is on the NHS

Work Phase	Fund Source	Prior	2024	2025	2026	2027	4 Yr Total	Future	Total
Construction		**0**	**0**	**0**	**0**	**0**	**0**	**2,997,940**	**2,997,940**
Bridge - Rehab (14)	NHPP	0	0	0	0	0	0	2,561,440	2,561,440
Bridge - Rehab (14)	RF	0	0	0	0	0	0	436,500	436,500
	Totals	**0**	**0**	**0**	**0**	**0**	**0**	**2,997,940**	**2,997,940**

Description: "NM 118 Bridge Rehab. Asphalt overlay, deck repair, substructure repair, bearing repair, joint replacement & rip rap on bridge 7010 from MP 17.63-17.65"

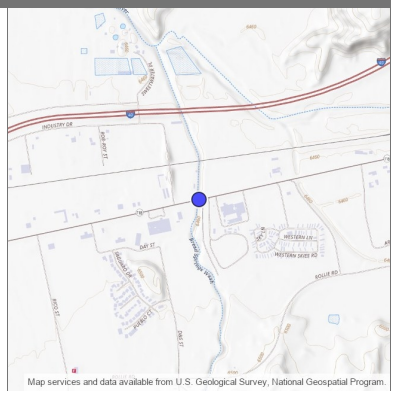

Design Engineer: Phillip Steinback
Primary Project Type: Bridge
Total Project Length: .000
Project Program: District 6
Lead Agency: NMDOT
Status: Active
Activity: Highway
Local ID:
Production Date: 9/27/2027
Letting Date: 11/19/2027

Location Type	Location Name	Route ID	Begin Milepost	End Milepost	District	County	MPO/RPO	Urbanized Area	House District	Senate District	NHS
Bridge Point	7010	NM118P	17.727	17.727	District 6	McKinley	North West RTPO	Small Urban	4		Is on the NHS

Work Phase	Fund Source	Prior	2024	2025	2026	2027	4 Yr Total	Future	Total
Construction		**0**	**0**	**0**	**0**	**3,500,000**	**3,500,000**	**0**	**3,500,000**
Bridge - Rehab (14)	NHPP	0	0	0	0	2,990,400	2,990,400	0	2,990,400
Bridge - Rehab (14)	RF	0	0	0	0	509,600	509,600	0	509,600
	Totals	**0**	**0**	**0**	**0**	**3,500,000**	**3,500,000**	**0**	**3,500,000**

I-40 Pavement Preservation from MP 42.7 - 44.7 (6101840)

District 6

2024 - 2029 (A)

APPROVED

Description: Mill existing roadway and replace with new HMA on I-40 from MP 42.7 - 44.7

Design Engineer: Jayson Grover
Primary Project Type: Pavement
Total Project Length: 2.004
Project Program: District 6
Lead Agency: NMDOT
Status: Active
Activity: Highway
Local ID:
Production Date:
Letting Date:

Location Type	Location Name	Route ID	Begin Milepost	End Milepost	District	County	MPO/RPO	Urbanized Area	House District	Senate District	NHS
Route Segment	I40P	I40P	42.682	44.686	District 6	McKinley	North West RTPO	Rural	4		Is on the NHS

Work Phase	Fund Source	Prior	2024	2025	2026	2027	4 Yr Total	Future	Total
Construction		**0**	**0**	**0**	**0**	**0**	**0**	**3,000,000**	**3,000,000**
Road - Major Rehabilitation (6)	NHPP	0	0	0	0	0	0	2,563,200	2,563,200
Road - Major Rehabilitation (6)	RF	0	0	0	0	0	0	436,800	436,800
	Totals	**0**	**0**	**0**	**0**	**0**	**0**	**3,000,000**	**3,000,000**

I-40 Pavement Preservation from MP 18.6 - 20.8 (6101850)

District 6

2024 - 2029 (A)

APPROVED

Description: Mill existing roadway and replace with new HMA on I-40 from MP 18.6 - 20.8

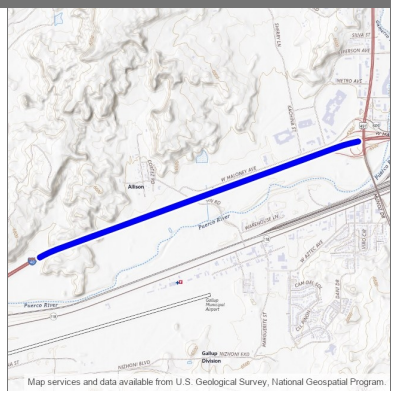

Design Engineer: Jayson Grover
Primary Project Type: Pavement
Total Project Length: 2.251
Project Program: District 6
Lead Agency: NMDOT
Status: Active
Activity: Highway
Local ID:
Production Date:
Letting Date:

Location Type	Location Name	Route ID	Begin Milepost	End Milepost	District	County	MPO/RPO	Urbanized Area	House District	Senate District	NHS
Route Segment	I40P	I40P	18.571	20.822	District 6	McKinley	North West RTPO	Small Urban	3		Is on the NHS

Work Phase	Fund Source	Prior	2024	2025	2026	2027	4 Yr Total	Future	Total
Construction		**0**	**0**	**0**	**0**	**0**	**0**	**3,300,000**	**3,300,000**
Road - Major Preservation (6)	NHPP	0	0	0	0	0	0	2,819,520	2,819,520
Road - Major Preservation (6)	RF	0	0	0	0	0	0	480,480	480,480
	Totals	**0**	**0**	**0**	**0**	**0**	**0**	**3,300,000**	**3,300,000**

Description: Pavement Preservation - Mill existing pavement and replace with Hot Mix Asphalt I-40 MP 26.79 - 29.48

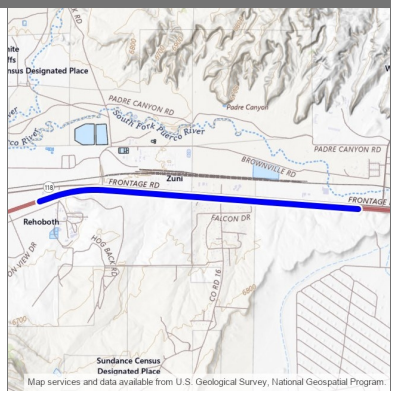

Design Engineer: Gabriel Sanchez-Ramos
Primary Project Type: Pavement
Total Project Length: 2.684
Project Program: District 6
Lead Agency: NMDOT
Status: Active
Activity: Highway
Local ID:
Production Date: 8/24/2026
Letting Date: 11/20/2026

Location Type	Location Name	Route ID	Begin Milepost	End Milepost	District	County	MPO/RPO	Urbanized Area	House District	Senate District	NHS
Route Segment	I40P	I40P	26.769	29.454	District 6	McKinley	North West RTPO	Small Urban	3, 4		Is on the NHS

Work Phase	Fund Source	Prior	2024	2025	2026	2027	4 Yr Total	Future	Total
Construction		**0**	**0**	**0**	**5,800,000**	**0**	**5,800,000**	**0**	**5,800,000**
Road - Major Preservation (6)	NHPP	0	0	0	4,081,305	0	4,081,305	0	4,081,305
Road - Major Preservation (6)	RF	0	0	0	695,503	0	695,503	0	695,503
Road - Major Preservation (6)	NHPE	0	0	0	874,215	0	874,215	0	874,215
Road - Major Preservation (6)	RF	0	0	0	148,977	0	148,977	0	148,977
	Totals	**0**	**0**	**0**	**5,800,000**	**0**	**5,800,000**	**0**	**5,800,000**

Installation of Median Concrete Wall Barrier on I 40 from Coolidge to Continental Divide MP 44.50 - 47.25 (6101900)

2024 - 2029 (A)

District 6

APPROVED

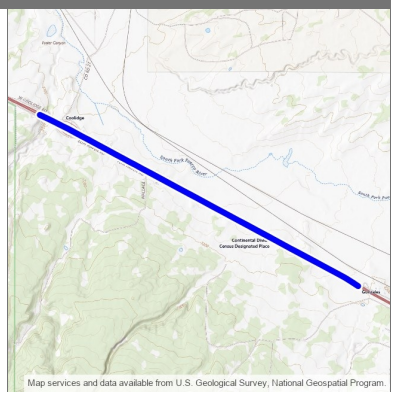

Description: Construction of new paved median and concrete wall barrier along I-40 between MP 44.50 to MP 47.25, construction of an official median crossover, drainage improvements, EB and WB outside shoulder mill and inlay, ITS improvements, application of traffic control, and new permanent signing and striping

Design Engineer: Joshua Flores
Primary Project Type: Safety
Total Project Length: 2.747
Project Program: District 6
Lead Agency: NMDOT
Status: Active
Activity: Highway
Local ID:
Production Date: 8/24/2026
Letting Date: 1/15/2027

Location Type	Location Name	Route ID	Begin Milepost	End Milepost	District	County	MPO/RPO	Urbanized Area	House District	Senate District	NHS
Route Segment	I40P	I40P	44.474	47.220	District 6	McKinley	North West RTPO	Rural	4		Is on the NHS

Work Phase	Fund Source	Prior	2024	2025	2026	2027	4 Yr Total	Future	Total
Other		**0**	**0**	**0**	**18,472,599**	**0**	**18,472,599**	**0**	**18,472,599**
Safety (21)	HSIP	0	0	0	5,400,000	0	5,400,000	0	5,400,000
Safety (21)	RF	0	0	0	600,000	0	600,000	0	600,000
Safety (21)	NHPP	0	0	0	10,656,589	0	10,656,589	0	10,656,589
Safety (21)	RF	0	0	0	1,816,010	0	1,816,010	0	1,816,010
	Totals	**0**	**0**	**0**	**18,472,599**	**0**	**18,472,599**	**0**	**18,472,599**

Description: "Upgrade the existing active warning signal system to include new shoulders and median masts, and gates, in Gallup. Maloney Ave, 7th St to 9th St."

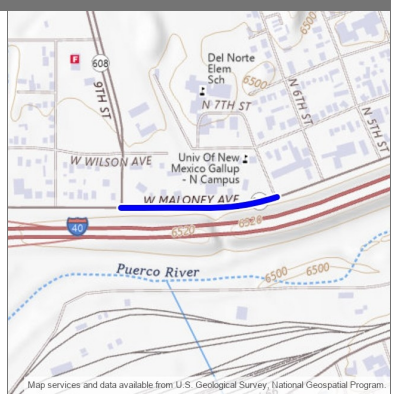

Design Engineer: Transit
Primary Project Type: Rail
Total Project Length: .208
Project Program: District 6
Lead Agency: Transit / Rail Division
Status: Active
Activity: Rail
Local ID:
Production Date:
Letting Date:

Location Type	Location Name	Route ID	Begin Milepost	End Milepost	District	County	MPO/RPO	Urbanized Area	House District	Senate District	NHS
Route Segment	NM609P	NM609P	0.345	0.553	District 6	McKinley	North West RTPO	Small Urban	3		Is on the NHS

Work Phase	Fund Source	Prior	2024	2025	2026	2027	4 Yr Total	Future	Total
Other		**0**	**0**	**0**	**0**	**800,000**	**800,000**	**0**	**800,000**
Rail/Highway Crossing (22)	RRS	0	0	0	0	720,000	720,000	0	720,000
Rail/Highway Crossing (22)	RF	0	0	0	0	80,000	80,000	0	80,000
	Totals	**0**	**0**	**0**	**0**	**800,000**	**800,000**	**0**	**800,000**

Description: Construct approximately 10 miles of trail along the remaining McKenzie Ridge Trail Connector segment

Design Engineer: Rosa Kozub
Primary Project Type: Multimodal
Total Project Length: .000
Project Program: District 6
Lead Agency: Mckinley County
Status: Active
Activity: Bicycle & Pedestrian
Local ID:
Production Date:
Letting Date:

Location Type	Location Name	Route ID	Begin Milepoint	End Milepoint	District	County	MPO/RPO	Urbanized Area	House District	Senate District	NHS
Boundary Area	31	N/A				McKinley	North West RTPO	Gallup, NM	5, 6, 65, 69, 9		Off NHS

Work Phase	Fund Source	Prior	2024	2025	2026	2027	4 Yr Total	Future	Total
Preliminary Engineering		**0**	**0**	**0**	**0**	**44,220**	**44,220**	**0**	**44,220**
Preliminary Engineering (15)	RTP	0	0	0	0	37,782	37,782	0	37,782
Preliminary Engineering (15)	LGF	0	0	0	0	6,438	6,438	0	6,438
Other		**0**	**0**	**0**	**0**	**0**	**0**	**442,189**	**442,189**
Bicycle and Pedestrian (28)	RTP	0	0	0	0	0	0	377,806	377,806
Bicycle and Pedestrian (28)	LGF	0	0	0	0	0	0	64,383	64,383
Construction Engineering		**0**	**0**	**0**	**0**	**0**	**0**	**44,220**	**44,220**
Construction Engineering (17)	RTP	0	0	0	0	0	0	37,782	37,782
Construction Engineering (17)	LGF	0	0	0	0	0	0	6,438	6,438
	Totals	**0**	**0**	**0**	**0**	**44,220**	**44,220**	**486,409**	**530,629**

Description: Study and preliminary engineering on I-40 EB/WB at MP 24.5 - 27.5 over NM 118, BNSF RR tracks, Rio Puerco and bridges 7870 & 7871

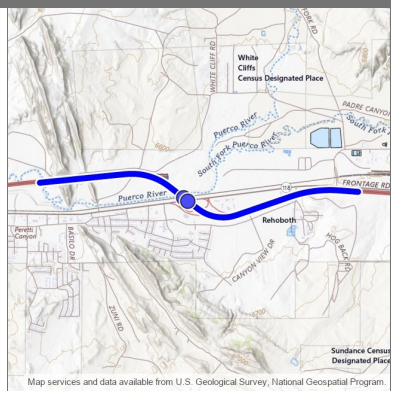

Design Engineer: Munaf M. Alaloosi
Primary Project Type: Pavement
Total Project Length: 3.000
Project Program: District 6
Lead Agency: NMDOT
Status: Active
Activity: Highway
Local ID:
Production Date:
Letting Date:

Location Type	Location Name	Route ID	Begin Milepost	End Milepost	District	County	MPO/RPO	Urbanized Area	House District	Senate District	NHS
Bridge Point	7870	NM118P	25.892	25.892	District 6	McKinley	North West RTPO	Small Urban	3		Is on the NHS
Bridge Point	7871	I40M	25.880	25.880	District 6	McKinley	North West RTPO	Small Urban	3		Is on the NHS
Route Segment	I40P	I40P	24.500	27.500	District 6	McKinley	North West RTPO	Small Urban	5		Is on the NHS

Work Phase	Fund Source	Prior	2024	2025	2026	2027	4 Yr Total	Future	Total
Preliminary Engineering		**0**	**0**	**0**	**0**	**1,635,000**	**1,635,000**	**0**	**1,635,000**
Preliminary Engineering (15)	STPF	0	0	0	0	1,396,944	1,396,944	0	1,396,944
Preliminary Engineering (15)	RF	0	0	0	0	238,056	238,056	0	238,056
	Totals	**0**	**0**	**0**	**0**	**1,635,000**	**1,635,000**	**0**	**1,635,000**

Description: Cleaning and Repairing of Cattleguards throughout McKinley County

Design Engineer: Munaf M. Alaloosi
Primary Project Type: Multimodal
Total Project Length: .000
Project Program: District 6
Lead Agency: Mckinley County
Status: Active
Activity: Highway
Local ID:
Production Date:
Letting Date:

Location Type	Location Name	Route ID	Begin Milepoint	End Milepoint	District	County	MPO/RPO	Urbanized Area	House District	Senate District	NHS
Boundary Area	31	N/A			District 6	McKinley	North West RTPO		5, 6, 65, 69, 9	22, 3, 30, 4	Off NHS

Work Phase	Fund Source	Prior	2024	2025	2026	2027	4 Yr Total	Future	Total
Other		**0**	**0**	**0**	**500,000**	**0**	**500,000**	**0**	**500,000**
Other (44)	SP	0	0	0	500,000	0	500,000	0	500,000
	Totals	**0**	**0**	**0**	**500,000**	**0**	**500,000**	**0**	**500,000**

Description: D2006 DEBT SERVICE

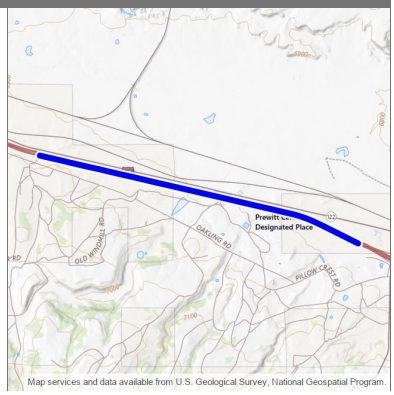

Design Engineer: Nmdot
Primary Project Type:
Total Project Length: 3.008
Project Program:
Lead Agency: NMDOT
Status: Active
Activity: Highway
Local ID:
Production Date:
Letting Date:

Location Type	Location Name	Route ID	Begin Milepost	End Milepost	District	County	MPO/RPO	Urbanized Area	House District	Senate District	NHS
Route Segment	I40P	I40P	59.999	63.007		McKinley	North West RTPO	Rural	4		Is on the NHS

Work Phase	Fund Source	Prior	2024	2025	2026	2027	4 Yr Total	Future	Total
Other		**7,750**	**0**	**0**	**0**	**0**	**0**	**0**	**7,750**
Debt Service (45)	RF	7,750	0	0	0	0	0	0	7,750
Debt Service (45)	NHPP (ACC)	0	0	0	0	0	0	0	0
Debt Service (45)	NHPP (ACC)	0	0	0	0	0	0	0	0
Debt Service (45)	NHPP (ACC)	0	0	0	0	0	0	0	0
Debt Service (45)	RF	0	0	0	0	0	0	0	0
Debt Service (45)	NHPP (ACC)	0	0	0	0	0	0	0	0
Debt Service (45)	RF	0	0	0	0	0	0	0	0
Debt Service (45)	NHPP (ACC)	0	0	0	0	0	0	0	0
Debt Service (45)	RF (ACC)	0	0	0	0	0	0	0	0
Debt Service (45)	NHPP (ACC)	0	0	0	0	0	0	0	0
Debt Service (45)	NHPP (ACC)	0	0	0	0	0	0	0	0
	Totals	**7,750**	**0**	**0**	**0**	**0**	**0**	**0**	**7,750**

Description: 2004 DEBT SERVICE

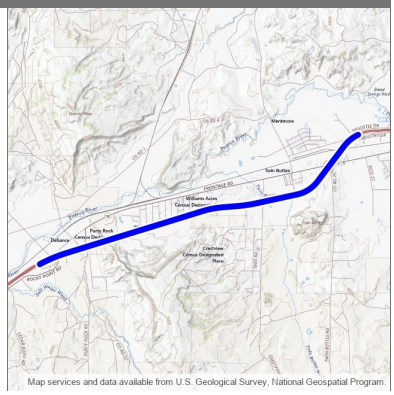

Design Engineer: Nmdot
Primary Project Type:
Total Project Length: 5.004
Project Program:
Lead Agency: NMDOT
Status: Active
Activity: Highway
Local ID:
Production Date:
Letting Date:

Location Type	Location Name	Route ID	Begin Milepost	End Milepost	District	County	MPO/RPO	Urbanized Area	House District	Senate District	NHS
Route Segment	I40P	I40P	11.996	17.000		McKinley	North West RTPO	Rural, Small Urban	3, 4		Is on the NHS

Work Phase	Fund Source	Prior	2024	2025	2026	2027	4 Yr Total	Future	Total
Other		**401,341**	**0**	**0**	**0**	**0**	**0**	**0**	**401,341**
Debt Service (45)	RF	196,612	0	0	0	0	0	0	196,612
Debt Service (45)	RF	204,729	0	0	0	0	0	0	204,729
Debt Service (45)	NHPP (ACC)	0	0	0	0	0	0	0	0
Debt Service (45)	NHPP (ACC)	0	0	0	0	0	0	0	0
Debt Service (45)	NHPP (ACC)	0	0	0	0	0	0	0	0
Debt Service (45)	RF (ACC)	0	0	0	0	0	0	0	0
Debt Service (45)	NHPP (ACC)	0	0	0	0	0	0	0	0
Debt Service (45)	RF	0	0	0	0	0	0	0	0
Debt Service (45)	NHPP (ACC)	0	0	0	0	0	0	0	0
Debt Service (45)	RF	0	0	0	0	0	0	0	0
Debt Service (45)	NHPP (ACC)	0	0	0	0	0	0	0	0
Debt Service (45)	RF	0	0	0	0	0	0	0	0
Debt Service (45)	NHPP (ACC)	0	0	0	0	0	0	0	0
	Totals	**401,341**	**0**	**0**	**0**	**0**	**0**	**0**	**401,341**

Description: 2004 DEBT SERVICE

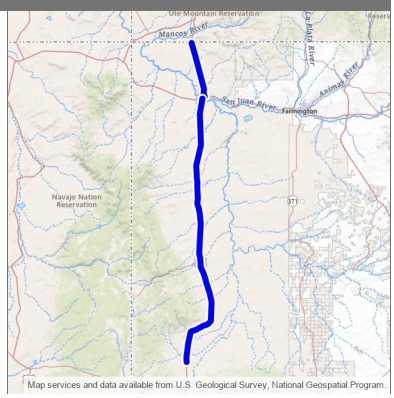

Design Engineer: Nmdot
Primary Project Type:
Total Project Length: 91.144
Project Program:
Lead Agency: NMDOT
Status: Active
Activity: Highway
Local ID:
Production Date:
Letting Date:

Location Type	Location Name	Route ID	Begin Milepost	End Milepost	District	County	MPO/RPO	Urbanized Area	House District	Senate District	NHS
Route Segment	US491P	US491P	14.999	91.178		McKinley, San Juan	North West RTPO	Rural, Small Urban	3, 4		Is on the NHS, Off NHS
Route Segment	US491P	US491P	92.032	106.998		San Juan	North West RTPO	Rural, Small Urban	3		Is on the NHS

Work Phase	Fund Source	Prior	2024	2025	2026	2027	4 Yr Total	Future	Total
Other		**172,647**	**0**	**0**	**0**	**0**	**0**	**0**	**172,647**
Debt Service (45)	RF	172,647	0	0	0	0	0	0	172,647
Debt Service (45)	NHPP (ACC)	0	0	0	0	0	0	0	0
Debt Service (45)	NHPP (ACC)	0	0	0	0	0	0	0	0
Debt Service (45)	NHPP (ACC)	0	0	0	0	0	0	0	0
Debt Service (45)	RF	0	0	0	0	0	0	0	0
Debt Service (45)	NHPP (ACC)	0	0	0	0	0	0	0	0
Debt Service (45)	RF	0	0	0	0	0	0	0	0
Debt Service (45)	NHPP (ACC)	0	0	0	0	0	0	0	0
Debt Service (45)	RF	0	0	0	0	0	0	0	0
Debt Service (45)	NHPP (ACC)	0	0	0	0	0	0	0	0
Debt Service (45)	RF	0	0	0	0	0	0	0	0
Debt Service (45)	NHPP (ACC)	0	0	0	0	0	0	0	0
	Totals	**172,647**	**0**	**0**	**0**	**0**	**0**	**0**	**172,647**

Flood Mitigation on NM 434 MP 7.4 - 12.2 and NM 94 MP 9.8 - 10 affected by Calf Canyon/Hermit Peak Fire (4101950)

2024 - 2029 (A)

District 4

APPROVED

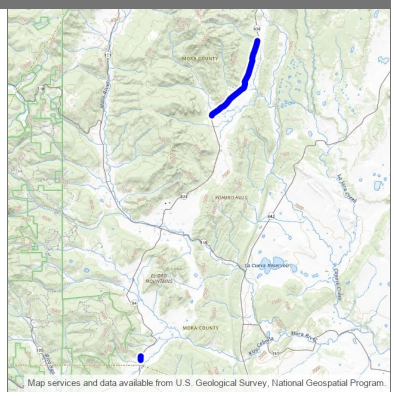

Description: Increase capacity of various drainage structures impacted by flooding as well as associated roadway reconstruction, traffic control, signing and striping on NM 434 MP 7.4 - 12.2 and NM 94 MP 9.8 - 10.

Design Engineer: AJ Romero
Primary Project Type: Pavement
Total Project Length: 5.000
Project Program: District 4
Lead Agency: NMDOT
Status: Active
Activity: Highway
Local ID:
Production Date: 5/25/2026
Letting Date: 7/24/2026

Location Type	Location Name	Route ID	Begin Milepost	End Milepost	District	County	MPO/RPO	Urbanized Area	House District	Senate District	NHS
Route Segment	NM434P	NM434P	7.400	12.200	District 4	Mora	North East RTPO	Rural	8		Off NHS
Route Segment	NM94P	NM94P	9.800	10.000	District 4	Mora	North East RTPO	Rural	40		Off NHS

Work Phase	Fund Source	Prior	2024	2025	2026	2027	4 Yr Total	Future	Total
Right-of-Way		**0**	**0**	**144,000**	**0**	**0**	**144,000**	**0**	**144,000**
ROW Acquisition (16)	PROTECT	0	0	125,280	0	0	125,280	0	125,280
ROW Acquisition (16)	RF	0	0	18,720	0	0	18,720	0	18,720
Other		**0**	**0**	**0**	**4,556,000**	**0**	**4,556,000**	**0**	**4,556,000**
Resilience Improvement - Highway Project (66)	PROTECT	0	0	0	3,963,720	0	3,963,720	0	3,963,720
Resilience Improvement - Highway Project (66)	RF	0	0	0	592,280	0	592,280	0	592,280
Construction		**0**	**0**	**0**	**50,000**	**0**	**50,000**	**0**	**50,000**
Road - Other Improvement (4)	STPF	0	0	0	42,720	0	42,720	0	42,720
Road - Other Improvement (4)	RF	0	0	0	7,280	0	7,280	0	7,280
	Totals	**0**	**0**	**144,000**	**4,606,000**	**0**	**4,750,000**	**0**	**4,750,000**

Description: Increase capacity of various drainage structures impacted by flooding as well as associated roadway reconstruction, traffic control, signing and striping on NM 518 MP 35.7 - 36.15

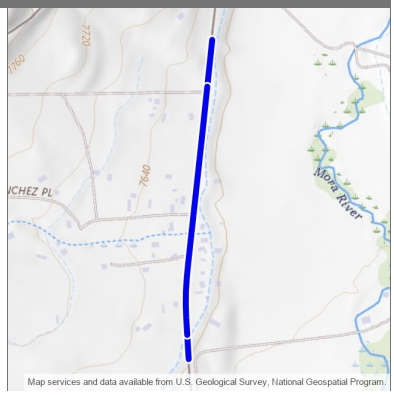

Design Engineer: AJ Romero
Primary Project Type: Pavement
Total Project Length: .450
Project Program: District 4
Lead Agency: NMDOT
Status: Active
Activity: Highway
Local ID:
Production Date:
Letting Date:

Location Type	Location Name	Route ID	Begin Milepost	End Milepost	District	County	MPO/RPO	Urbanized Area	House District	Senate District	NHS
Route Segment	NM518P	NM518P	35.700	36.150	District 4	Mora	North East RTPO	Rural	40		Off NHS

Work Phase	Fund Source	Prior	2024	2025	2026	2027	4 Yr Total	Future	Total
Other		**0**	**0**	**0**	**0**	**0**	**0**	**1,400,000**	**1,400,000**
Resilience Improvement - Highway Project (66)	PROTECT	0	0	0	0	0	0	1,218,000	1,218,000
Resilience Improvement - Highway Project (66)	RF	0	0	0	0	0	0	182,000	182,000
Construction		**0**	**0**	**0**	**0**	**0**	**0**	**50,000**	**50,000**
Road - Other Improvement (4)	STPF	0	0	0	0	0	0	42,720	42,720
Road - Other Improvement (4)	RF	0	0	0	0	0	0	7,280	7,280
	Totals	**0**	**0**	**0**	**0**	**0**	**0**	**1,450,000**	**1,450,000**

Description: Replace existing flashing lights with new flashing lights/gate arms signal system on Bond Road between Railroad Avenue and Old US Highway 85.

Design Engineer: Transit
Primary Project Type:
Total Project Length: .001
Project Program: District 4
Lead Agency: Transit / Rail Division
Status: Active
Activity: Rail
Local ID:
Production Date:
Letting Date:

Location Type	Location Name	Route ID	Begin Milepoint	End Milepoint	District	County	MPO/RPO	Urbanized Area	House District	Senate District	NHS
Route Segment	LOC115667P	LOC115667P	0.028	0.029		Mora	North East RTPO	Rural	8		Off NHS

Work Phase	Fund Source	Prior	2024	2025	2026	2027	4 Yr Total	Future	Total
Other		**0**	**522,680**	**0**	**0**	**0**	**522,680**	**0**	**522,680**
Rail/Highway Crossing (22)	RRS	0	470,412	0	0	0	470,412	0	470,412
Rail/Highway Crossing (22)	RF	0	52,268	0	0	0	52,268	0	52,268
	Totals	**0**	**522,680**	**0**	**0**	**0**	**522,680**	**0**	**522,680**

NM 94 Roadway Improvements Near Mora MP 17.7 - 18.45 (4102050)

District 4

2024 - 2029 (A)

APPROVED

Description: Pavement Rehabilitation, shoulder widening, and drainage improvements on NM 94 MP 17.7 - 18.45

Design Engineer: Zackariah Mondragon
Primary Project Type: Pavement
Total Project Length: .684
Project Program: District 4
Lead Agency: NMDOT
Status: Active
Activity: Highway
Local ID:
Production Date: 6/26/2028
Letting Date: 8/18/2028

Location Type	Location Name	Route ID	Begin Milepost	End Milepost	District	County	MPO/RPO	Urbanized Area	House District	Senate District	NHS
Route Segment	NM94P	NM94P	17.765	18.449	District 4	Mora	North East RTPO	Rural	8		Off NHS

Work Phase	Fund Source	Prior	2024	2025	2026	2027	4 Yr Total	Future	Total
Right-of-Way		**0**	**0**	**500,000**	**0**	**0**	**500,000**	**0**	**500,000**
ROW Acquisition (16)	HB2_23_ZH9 005	0	0	500,000	0	0	500,000	0	500,000
Utility		**0**	**0**	**100,000**	**0**	**0**	**100,000**	**0**	**100,000**
Utilities (43)	HB2_23_ZH9 005	0	0	100,000	0	0	100,000	0	100,000
Construction		**0**	**0**	**0**	**0**	**0**	**0**	**4,000,000**	**4,000,000**
Road - Minor Rehabilitation (6)	HSIP	0	0	0	0	0	0	3,600,000	3,600,000
Road - Minor Rehabilitation (6)	RF	0	0	0	0	0	0	400,000	400,000
	Totals	**0**	**0**	**600,000**	**0**	**0**	**600,000**	**4,000,000**	**4,600,000**

Description: Add railroad crossing flasher lights and gate arms and replace and widen the grade crossing surface

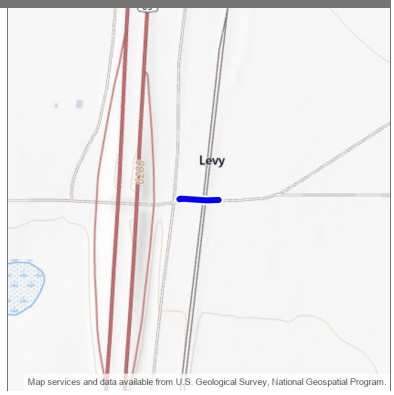

Design Engineer: Transit
Primary Project Type:
Total Project Length: .052
Project Program: District 4
Lead Agency: Transit / Rail Division
Status: Active
Activity: Rail
Local ID:
Production Date:
Letting Date:

Location Type	Location Name	Route ID	Begin Milepoint	End Milepoint	District	County	MPO/RPO	Urbanized Area	House District	Senate District	NHS
Route Segment	LOC312863P	LOC312863P	0.011	0.063		Mora	North East RTPO	Rural	40		Off NHS

Work Phase	Fund Source	Prior	2024	2025	2026	2027	4 Yr Total	Future	Total
Other		**0**	**0**	**872,223**	**0**	**0**	**872,223**	**0**	**872,223**
Rail/Highway Crossing (22)	RRS	0	0	650,092	0	0	650,092	0	650,092
Rail/Highway Crossing (22)	RF	0	0	72,232	0	0	72,232	0	72,232
Rail/Highway Crossing (22)	OPPP	0	0	149,899	0	0	149,899	0	149,899
	Totals	**0**	**0**	**872,223**	**0**	**0**	**872,223**	**0**	**872,223**

Pueblo Road Railroad Crossing 013631N in Village of Wagon Mound between Railroad Ave. and Old US 85 (4102250)

2024 - 2029 (A)

District 4

APPROVED

Description: Construct new railroad crossing warning flasher lights and gate arms on Pueblo Road between Railroad Ave. and Old US 85

Design Engineer: Transit
Primary Project Type: Rail
Total Project Length: .074
Project Program: District 4
Lead Agency: Transit / Rail Division
Status: Active
Activity: Rail
Local ID:
Production Date:
Letting Date:

Location Type	Location Name	Route ID	Begin Milepost	End Milepost	District	County	MPO/RPO	Urbanized Area	House District	Senate District	NHS
Route Segment	NM120P	NM120P	40.336	40.410	District 4	Mora	North East RTPO	Rural	8		Off NHS

Work Phase	Fund Source	Prior	2024	2025	2026	2027	4 Yr Total	Future	Total
Other		**0**	**0**	**0**	**0**	**0**	**0**	**400,000**	**400,000**
Rail/Highway Crossing (22)	RRS	0	0	0	0	0	0	360,000	360,000
Rail/Highway Crossing (22)	RF	0	0	0	0	0	0	40,000	40,000
	Totals	**0**	**0**	**0**	**0**	**0**	**0**	**400,000**	**400,000**

Flood Mitigation on NM 105 MP 4.8 - 7.9 and NM 276 MP 4.5 - 4.7 affected by Calf Canyon/Hermit Peak Fire (4101951)

2024 - 2029 (A)

District 4

APPROVED

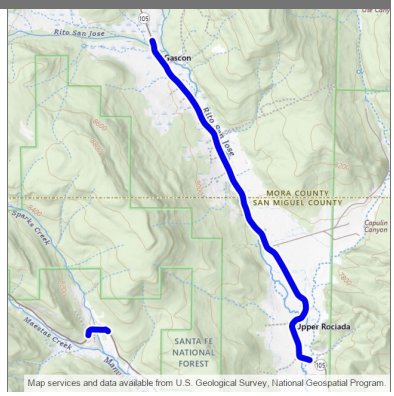

Description: Increase capacity of various drainage structures impacted by flooding as well as associated roadway reconstruction, traffic control, signing and striping on NM 105 MP 4.8 - 7.9 and NM 276 MP 4.5 - 4.7

Design Engineer: AJ Romero
Primary Project Type: Pavement
Total Project Length: 3.300
Project Program: District 4
Lead Agency: NMDOT
Status: Active
Activity: Highway
Local ID:
Production Date: 8/24/2026
Letting Date: 2/19/2027

Location Type	Location Name	Route ID	Begin Milepost	End Milepost	District	County	MPO/RPO	Urbanized Area	House District	Senate District	NHS
Route Segment	NM105P	NM105P	4.800	7.900	District 4	Mora, San Miguel	North East RTPO	Rural	8		Off NHS
Route Segment	NM276P	NM276P	4.500	4.700	District 4	San Miguel	North East RTPO	Rural	8		Off NHS

Work Phase	Fund Source	Prior	2024	2025	2026	2027	4 Yr Total	Future	Total
Right-of-Way		**0**	**0**	**0**	**138,000**	**0**	**138,000**	**0**	**138,000**
ROW Acquisition (16)	STPF	0	0	0	117,907	0	117,907	0	117,907
ROW Acquisition (16)	RF	0	0	0	20,093	0	20,093	0	20,093
Other		**0**	**0**	**0**	**5,612,000**	**0**	**5,612,000**	**0**	**5,612,000**
Resilience Improvement - Highway Project (66)	PROTECT	0	0	0	4,882,440	0	4,882,440	0	4,882,440
Resilience Improvement - Highway Project (66)	RF	0	0	0	729,560	0	729,560	0	729,560
Construction		**0**	**0**	**0**	**50,000**	**0**	**50,000**	**0**	**50,000**
Road - Other Improvement (4)	STPF	0	0	0	42,720	0	42,720	0	42,720
Road - Other Improvement (4)	RF	0	0	0	7,280	0	7,280	0	7,280
	Totals	**0**	**0**	**0**	**5,800,000**	**0**	**5,800,000**	**0**	**5,800,000**

I-25 Watrous Game Fence Construction from MP 361.5 - 368.88 (4102160)

District 4

2024 - 2029 (A)

APPROVED

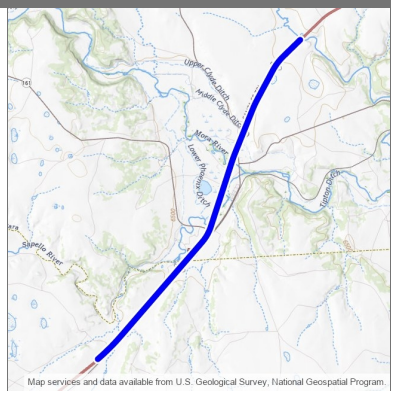

Description: "Construction of 8-foot tall game fencing along with escape ramps, game guards and permanent signing along I-25 from MP 361.5 - 368.88"

Design Engineer: AJ Romero
Primary Project Type: Safety
Total Project Length: 7.391
Project Program: District 4
Lead Agency: NMDOT
Status: Active
Activity: Highway
Local ID:
Production Date: 6/22/2026
Letting Date: 8/21/2026

Location Type	Location Name	Route ID	Begin Milepoint	End Milepoint	District	County	MPO/RPO	Urbanized Area	House District	Senate District	NHS
Route Segment	I25M	I25M	362.630	370.021	District 4	Mora, San Miguel	North East RTPO	Rural	8		Is on the NHS

Work Phase	Fund Source	Prior	2024	2025	2026	2027	4 Yr Total	Future	Total
Other		**0**	**0**	**0**	**6,226,810**	**0**	**6,226,810**	**0**	**6,226,810**
Safety (21)	HSIP	0	0	0	1,059,129	0	1,059,129	0	1,059,129
Safety (21)	RF	0	0	0	117,681	0	117,681	0	117,681
Safety (21)	NHPP	0	0	0	42,720	0	42,720	0	42,720
Safety (21)	RF	0	0	0	7,280	0	7,280	0	7,280
Safety (21)	HB2_WLC_ZI 9601	0	0	0	5,000,000	0	5,000,000	0	5,000,000
	Totals	**0**	**0**	**0**	**6,226,810**	**0**	**6,226,810**	**0**	**6,226,810**

Description: Drainage Improvements, Roadway Reconstruction on US 82 MP 16 - 17.5

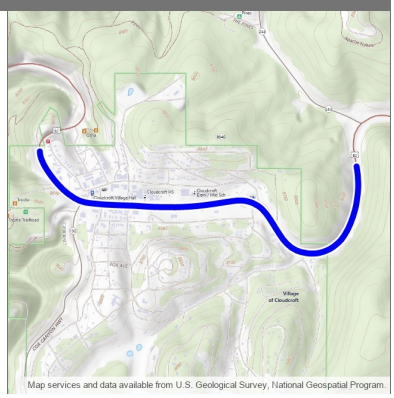

Design Engineer: Gamaliel Zepeda
Primary Project Type: Pavement
Total Project Length: 1.500
Project Program: District 2
Lead Agency: NMDOT
Status: Active
Activity: Highway
Local ID:
Production Date: 11/27/2028
Letting Date: 1/19/2029

Location Type	Location Name	Route ID	Begin Milepost	End Milepost	District	County	MPO/RPO	Urbanized Area	House District	Senate District	NHS
Route Segment	US82P	US82P	16.000	17.500	District 2	Otero	South East RTPO	Rural	34		Off NHS

Work Phase	Fund Source	Prior	2024	2025	2026	2027	4 Yr Total	Future	Total
Preliminary Engineering		**600,391**	**0**	**489,035**	**0**	**0**	**489,035**	**0**	**1,089,426**
Preliminary Engineering (15)	STPF	365,865	0	0	0	0	0	0	365,865
Preliminary Engineering (15)	RF	62,348	0	0	0	0	0	0	62,348
Preliminary Engineering (15)	STPF	53,447	0	0	0	0	0	0	53,447
Preliminary Engineering (15)	RF	9,108	0	0	0	0	0	0	9,108
Preliminary Engineering (15)	STPR (AC)	93,662	0	0	0	0	0	0	93,662
Preliminary Engineering (15)	RF	15,961	0	0	0	0	0	0	15,961
Preliminary Engineering (15)	STPR (ACC)	0	0	0	0	0	0	0	0
Preliminary Engineering (15)	RF	0	0	0	0	0	0	0	0
Preliminary Engineering (15)	STPF	0	0	417,832	0	0	417,832	0	417,832
Preliminary Engineering (15)	RF	0	0	71,203	0	0	71,203	0	71,203
Construction		**0**	**0**	**0**	**0**	**0**	**0**	**5,560,965**	**5,560,965**
Road - Other Improvement (4)	NHPP	0	0	0	0	0	0	4,751,288	4,751,288
Road - Other Improvement (4)	RF	0	0	0	0	0	0	809,677	809,677
	Totals	**600,391**	**0**	**489,035**	**0**	**0**	**489,035**	**5,560,965**	**6,650,391**

US 54 SAFETY IMPROVEMENTS (2104740)

District 2

2024 - 2029 (A)

APPROVED

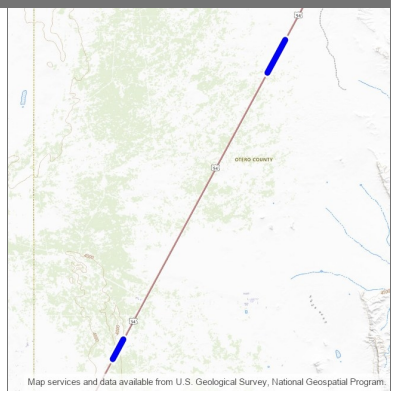

Description: "US 54 safety improvements to include, advanced warning signs, intersection lighting, adding new and extending existing acceleration and deceleration lanes, and intersection geometry upgrades."

Design Engineer: Mark Salazar
Primary Project Type:
Total Project Length: 3.199
Project Program: District 2
Lead Agency: NMDOT
Status: Active
Activity: Highway
Local ID:
Production Date: 8/26/2024
Letting Date: 10/18/2024

Location Type	Location Name	Route ID	Begin Milepoint	End Milepoint	District	County	MPO/RPO	Urbanized Area	House District	Senate District	NHS
Route Segment	US54M	US54M	2.527	3.726		Otero	El Paso MPO	Rural	34		Is on the NHS
Route Segment	US54P	US54P	19.999	22.000		Otero	South East RTPO	Rural	34		Is on the NHS

Work Phase	Fund Source	Prior	2024	2025	2026	2027	4 Yr Total	Future	Total
Right-of-Way		**0**	**104,000**	**0**	**0**	**0**	**104,000**	**0**	**104,000**
ROW Acquisition (16)	STBGUC	0	68,352	0	0	0	68,352	0	68,352
ROW Acquisition (16)	RF	0	11,648	0	0	0	11,648	0	11,648
ROW Acquisition (16)	STBGUC	0	20,506	0	0	0	20,506	0	20,506
ROW Acquisition (16)	RF	0	3,494	0	0	0	3,494	0	3,494
Utility		**0**	**10,000**	**0**	**0**	**0**	**10,000**	**0**	**10,000**
Utilities (43)	STBGUC	0	8,544	0	0	0	8,544	0	8,544
Utilities (43)	RF	0	1,456	0	0	0	1,456	0	1,456
Other		**0**	**6,712,256**	**0**	**0**	**0**	**6,712,256**	**0**	**6,712,256**
Safety (21)	HSIP	0	5,130,000	0	0	0	5,130,000	0	5,130,000
Safety (21)	RF	0	570,000	0	0	0	570,000	0	570,000
Safety (21)	STBGUC	0	864,872	0	0	0	864,872	0	864,872
Safety (21)	RF	0	147,384	0	0	0	147,384	0	147,384
	Totals	**0**	**6,826,256**	**0**	**0**	**0**	**6,826,256**	**0**	**6,826,256**

Description: Slip line and shoring removal

Design Engineer: Jessy Crane
Primary Project Type:
Total Project Length: .000
Project Program: District 2
Lead Agency: NMDOT
Status: Active
Activity: Highway
Local ID:
Production Date: 6/24/2024
Letting Date: 8/16/2024

Location Type	Location Name	Route ID	Begin Milepost	End Milepost	District	County	MPO/RPO	Urbanized Area	House District	Senate District	NHS
Bridge Point	6450	US54P	53.587	53.587		Otero	South East RTPO	Rural	34		Is on the NHS

Work Phase	Fund Source	Prior	2024	2025	2026	2027	4 Yr Total	Future	Total
Construction		**0**	**5,918,316**	**0**	**0**	**0**	**5,918,316**	**0**	**5,918,316**
Bridge - Rehab (14)	NHPP	0	1,794,240	0	0	0	1,794,240	0	1,794,240
Bridge - Rehab (14)	RF	0	305,760	0	0	0	305,760	0	305,760
Bridge - Rehab (14)	HIBP	0	3,262,369	0	0	0	3,262,369	0	3,262,369
Bridge - Rehab (14)	RF	0	555,947	0	0	0	555,947	0	555,947
	Totals	**0**	**5,918,316**	**0**	**0**	**0**	**5,918,316**	**0**	**5,918,316**

Description: Bridge 8496 replacement on NM24 MP 0 - 0.5

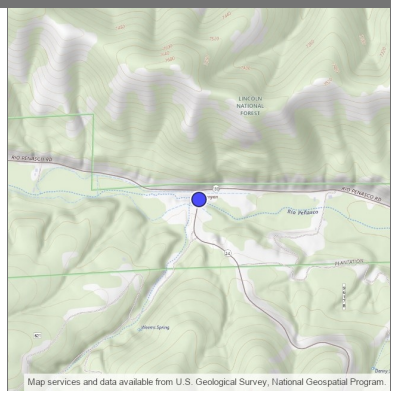

Design Engineer: Kaitlin Ellison
Primary Project Type: Bridge
Total Project Length: .000
Project Program: District 2
Lead Agency: NMDOT
Status: Active
Activity: Highway
Local ID:
Production Date: 10/23/2028
Letting Date: 12/15/2028

Location Type	Location Name	Route ID	Begin Milepost	End Milepost	District	County	MPO/RPO	Urbanized Area	House District	Senate District	NHS
Bridge Point	8496	NM24P	0.037	0.037	District 2	Otero	South East RTPO	Rural	54		Off NHS

Work Phase	Fund Source	Prior	2024	2025	2026	2027	4 Yr Total	Future	Total
Construction		**0**	**0**	**0**	**0**	**0**	**0**	**10,000,000**	**10,000,000**
Bridge - Replace (11)	STPR	0	0	0	0	0	0	1,025,280	1,025,280
Bridge - Replace (11)	RF	0	0	0	0	0	0	174,720	174,720
Bridge - Replace (11)	STPF	0	0	0	0	0	0	7,518,720	7,518,720
Bridge - Replace (11)	RF	0	0	0	0	0	0	1,281,280	1,281,280
	Totals	**0**	**0**	**0**	**0**	**0**	**0**	**10,000,000**	**10,000,000**

Description: Rockfall Mitigation Phase IC, ID, and Phase II design for treatments on US 82 MP 6.3 – 7.9

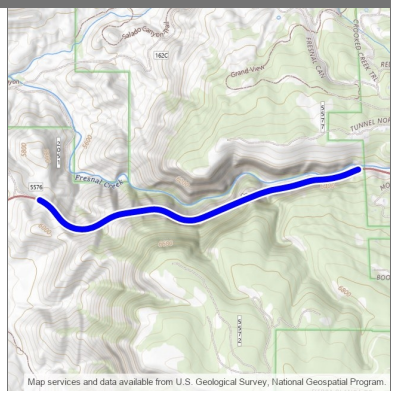

Design Engineer: Mark Salazar
Primary Project Type: Safety
Total Project Length: 1.600
Project Program: Planning/Research
Lead Agency: NMDOT
Status: Active
Activity: Highway
Local ID:
Production Date:
Letting Date:

Location Type	Location Name	Route ID	Begin Milepost	End Milepost	District	County	MPO/RPO	Urbanized Area	House District	Senate District	NHS
Route Segment	US82P	US82P	6.300	7.900	District 2	Otero	South East RTPO	Rural	34		Off NHS

Work Phase	Fund Source	Prior	2024	2025	2026	2027	4 Yr Total	Future	Total
Preliminary Engineering		**0**	**0**	**0**	**1,500,000**	**0**	**1,500,000**	**0**	**1,500,000**
Preliminary Engineering (15)	PROTECT	0	0	0	1,305,000	0	1,305,000	0	1,305,000
Preliminary Engineering (15)	RF	0	0	0	195,000	0	195,000	0	195,000
	Totals	**0**	**0**	**0**	**1,500,000**	**0**	**1,500,000**	**0**	**1,500,000**

Description: Install Pedestrian Hybrid Beacons in Cloudcroft along US82 MP 16.08 - 16.58

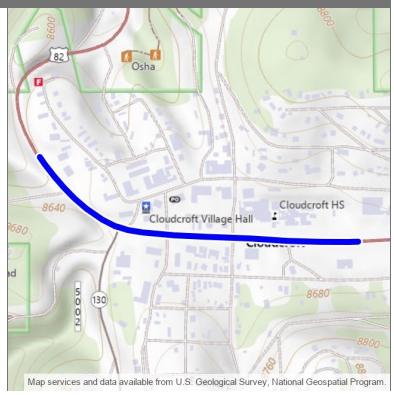

Design Engineer: Jessy Crane
Primary Project Type: Safety
Total Project Length: .500
Project Program: District 2
Lead Agency: NMDOT
Status: Active
Activity: Highway
Local ID:
Production Date: 4/24/2028
Letting Date: 6/16/2028

Location Type	Location Name	Route ID	Begin Milepost	End Milepost	District	County	MPO/RPO	Urbanized Area	House District	Senate District	NHS
Route Segment	US82P	US82P	16.080	16.580	District 2	Otero	South East RTPO	Rural	34		Off NHS

Work Phase	Fund Source	Prior	2024	2025	2026	2027	4 Yr Total	Future	Total
Other		**0**	**0**	**0**	**0**	**0**	**0**	**410,000**	**410,000**
Safety (21)	HSIP-VRU	0	0	0	0	0	0	369,000	369,000
Safety (21)	RF	0	0	0	0	0	0	41,000	41,000
	Totals	**0**	**0**	**0**	**0**	**0**	**0**	**410,000**	**410,000**

US 54 Major Rehabilitation (2105040)

District 2

2024 - 2029 (A)

APPROVED

Description: Mill and Fill

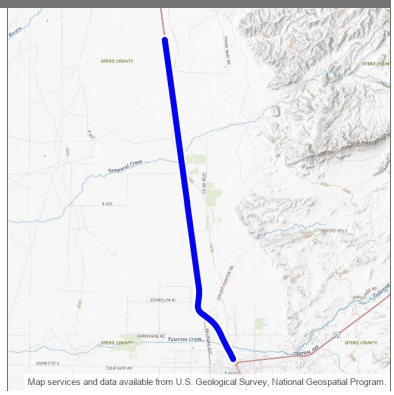

Design Engineer: Mark Salazar
Primary Project Type:
Total Project Length: 10.407
Project Program: District 2
Lead Agency: NMDOT
Status: Active
Activity: Highway
Local ID:
Production Date: 8/25/2025
Letting Date: 2/20/2026

Location Type	Location Name	Route ID	Begin Milepost	End Milepost	District	County	MPO/RPO	Urbanized Area	House District	Senate District	NHS
Route Segment	US54P	US54P	79.513	89.920		Otero	South East RTPO	Rural	33		Is on the NHS

Work Phase	Fund Source	Prior	2024	2025	2026	2027	4 Yr Total	Future	Total
Construction		**0**	**0**	**13,989,001**	**0**	**0**	**13,989,001**	**0**	**13,989,001**
Road - Major Rehabilitation (6)	STPR	0	0	6,770,291	0	0	6,770,291	0	6,770,291
Road - Major Rehabilitation (6)	RF	0	0	1,153,739	0	0	1,153,739	0	1,153,739
Road - Major Rehabilitation (6)	NHPP	0	0	5,181,911	0	0	5,181,911	0	5,181,911
Road - Major Rehabilitation (6)	RF	0	0	883,060	0	0	883,060	0	883,060
	Totals	**0**	**0**	**13,989,001**	**0**	**0**	**13,989,001**	**0**	**13,989,001**

Alamogordo relief route pavement failure & new corridor study on US 54 MP 64.25-69.5 and MP 0.82-1.25 (2105060)

2024 - 2029 (A)

District 2

APPROVED

Description: Phase I/II Pavement Failure & Phase IA/IB to study a potential new corridor along the US 54 Alamogordo Relief Route MP 64.25-69.5 and MP 0.82-1.25

Design Engineer: Mark Salazar
Primary Project Type: Non-Construction
Total Project Length: 5.389
Project Program: District 2
Lead Agency: NMDOT
Status: Active
Activity: Highway
Local ID:
Production Date:
Letting Date:

Location Type	Location Name	Route ID	Begin Milepost	End Milepost	District	County	MPO/RPO	Urbanized Area	House District	Senate District	NHS
Bridge Point	9087	US54P	0.959	0.959	District 2	Otero	South East RTPO	Small Urban	34		Is on the NHS
Route Segment	US54M	US54M	64.324	69.713	District 2	Otero	South East RTPO	Small Urban	34		Is on the NHS

Work Phase	Fund Source	Prior	2024	2025	2026	2027	4 Yr Total	Future	Total
Preliminary Engineering		**0**	**0**	**0**	**3,650,000**	**0**	**3,650,000**	**0**	**3,650,000**
Preliminary Engineering (15)	NHPP	0	0	0	3,118,560	0	3,118,560	0	3,118,560
Preliminary Engineering (15)	RF	0	0	0	531,440	0	531,440	0	531,440
	Totals	**0**	**0**	**0**	**3,650,000**	**0**	**3,650,000**	**0**	**3,650,000**

Dynamic Message Board Upgrades and Installations at various location on US 54 MP 0 - 64 (2106030)

2024 - 2029 (A)

District 2

APPROVED

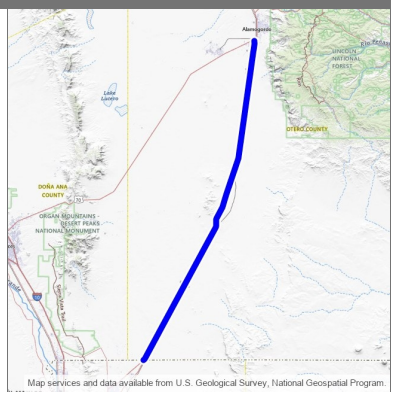

Description: Installing Dynamic Message Boards on US 54 MP 0 - 64 will allow for immediate communication with the traveling public about inclement weather, military activity, crashes, construction, and emergency alerts

Design Engineer: Jessy Crane
Primary Project Type: Traffic Circulation
Total Project Length: 64.000
Project Program: District 2
Lead Agency: NMDOT
Status: Active
Activity: Highway
Local ID:
Production Date: 6/21/2027
Letting Date: 8/20/2027

Location Type	Location Name	Route ID	Begin Milepost	End Milepost	District	County	MPO/RPO	Urbanized Area	House District	Senate District	NHS
Route Segment	US54P	US54P	0.000	64.000	District 2	Otero	El Paso MPO, South East RTPO	Rural, Small Urban	51, 53, 54		Is on the NHS

Work Phase	Fund Source	Prior	2024	2025	2026	2027	4 Yr Total	Future	Total
Other		**0**	**0**	**0**	**0**	**250,000**	**250,000**	**0**	**250,000**
Intelligent Transportation Systems (24)	CQX	0	0	0	0	213,600	213,600	0	213,600
Intelligent Transportation Systems (24)	RF	0	0	0	0	36,400	36,400	0	36,400
	Totals	**0**	**0**	**0**	**0**	**250,000**	**250,000**	**0**	**250,000**

Description: Pavement Rehabilitation and fix Angelina Blvd Intersection turn radius US 54 MP 0 - 16.1

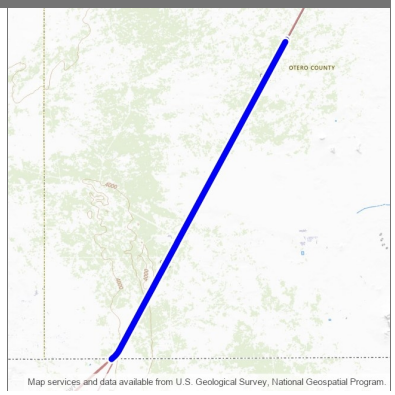

Design Engineer: Mark Salazar
Primary Project Type: Pavement
Total Project Length: 32.200
Project Program: District 2
Lead Agency: NMDOT
Status: Active
Activity: Highway
Local ID:
Production Date: 8/24/2026
Letting Date: 1/15/2027

Location Type	Location Name	Route ID	Begin Milepost	End Milepost	District	County	MPO/RPO	Urbanized Area	House District	Senate District	NHS
Route Segment	US54P	US54P	0.000	16.100	District 2	Otero	El Paso MPO, South East RTPO	Rural	34		Is on the NHS

Work Phase	Fund Source	Prior	2024	2025	2026	2027	4 Yr Total	Future	Total
Construction		**0**	**0**	**0**	**22,542,434**	**0**	**22,542,434**	**0**	**22,542,434**
Road - Major Rehabilitation (6)	NHPP	0	0	0	19,260,256	0	19,260,256	0	19,260,256
Road - Major Rehabilitation (6)	RF	0	0	0	3,282,178	0	3,282,178	0	3,282,178
	Totals	**0**	**0**	**0**	**22,542,434**	**0**	**22,542,434**	**0**	**22,542,434**

Description: US 54 Roadway Rehabilitation with Cold In-Situ Recycling MP 15.5 - 24

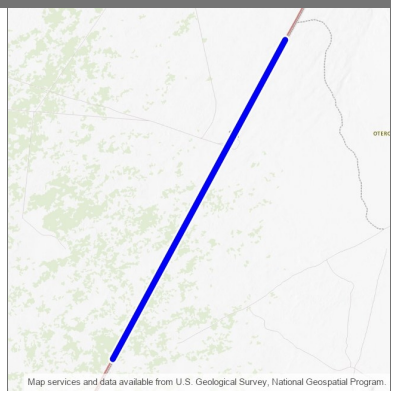

Design Engineer: Mark Salazar
Primary Project Type: Pavement
Total Project Length: 8.500
Project Program: District 2
Lead Agency: NMDOT
Status: Active
Activity: Highway
Local ID:
Production Date: 10/23/2028
Letting Date: 12/15/2028

Location Type	Location Name	Route ID	Begin Milepost	End Milepost	District	County	MPO/RPO	Urbanized Area	House District	Senate District	NHS
Route Segment	US54P	US54P	15.500	24.000	District 2	Otero	South East RTPO	Rural			Is on the NHS

Work Phase	Fund Source	Prior	2024	2025	2026	2027	4 Yr Total	Future	Total
Construction		**0**	**0**	**0**	**0**	**0**	**0**	**12,750,000**	**12,750,000**
Road - Major Rehabilitation (6)	NHPP	0	0	0	0	0	0	10,893,600	10,893,600
Road - Major Rehabilitation (6)	RF	0	0	0	0	0	0	1,856,400	1,856,400
	Totals	**0**	**0**	**0**	**0**	**0**	**0**	**12,750,000**	**12,750,000**

Description: STA DEBT SERVICE

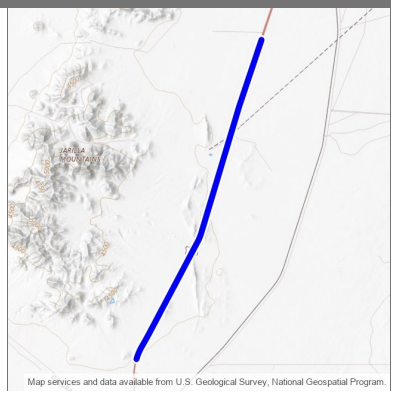

Design Engineer:
Primary Project Type:
Total Project Length: 6.018
Project Program:
Lead Agency: NMDOT
Status: Active
Activity: Highway
Local ID:
Production Date:
Letting Date:

Location Type	Location Name	Route ID	Begin Milepost	End Milepost	District	County	MPO/RPO	Urbanized Area	House District	Senate District	NHS
Route Segment	US54P	US54P	30.062	36.079		Otero	South East RTPO	Rural	34		Is on the NHS

Work Phase	Fund Source	Prior	2024	2025	2026	2027	4 Yr Total	Future	Total
Other		**0**	**0**	**0**	**0**	**0**	**0**	**0**	**0**
Debt Service (45)	NHPP (ACC)	0	0	0	0	0	0	0	0
Debt Service (45)	NHPP (ACC)	0	0	0	0	0	0	0	0
Debt Service (45)	NHPP (ACC)	0	0	0	0	0	0	0	0
Debt Service (45)	NHPP (ACC)	0	0	0	0	0	0	0	0
Debt Service (45)	NHPP (ACC)	0	0	0	0	0	0	0	0
Debt Service (45)	NHPP (ACC)	0	0	0	0	0	0	0	0
Debt Service (45)	NHPP (ACC)	0	0	0	0	0	0	0	0
	Totals	**0**	**0**	**0**	**0**	**0**	**0**	**0**	**0**

Description: CHAT DEBT SERVICE

Design Engineer:
Primary Project Type:
Total Project Length: 7.073
Project Program:
Lead Agency: NMDOT
Status: Active
Activity: Highway
Local ID:
Production Date:
Letting Date:

Location Type	Location Name	Route ID	Begin Milepoint	End Milepoint	District	County	MPO/RPO	Urbanized Area	House District	Senate District	NHS
Route Segment	US54M	US54M	56.322	63.395		Otero	South East RTPO	Rural, Small Urban	34		Is on the NHS

Work Phase	Fund Source	Prior	2024	2025	2026	2027	4 Yr Total	Future	Total
Other		**0**	**0**	**0**	**0**	**0**	**0**	**0**	**0**
Debt Service (45)	NHPP (ACC)	0	0	0	0	0	0	0	0
Debt Service (45)	NHPP (ACC)	0	0	0	0	0	0	0	0
Debt Service (45)	NHPP (ACC)	0	0	0	0	0	0	0	0
Debt Service (45)	NHPP (ACC)	0	0	0	0	0	0	0	0
Debt Service (45)	NHPP (ACC)	0	0	0	0	0	0	0	0
Debt Service (45)	NHPP (ACC)	0	0	0	0	0	0	0	0
Debt Service (45)	NHPP (ACC)	0	0	0	0	0	0	0	0
	Totals	**0**	**0**	**0**	**0**	**0**	**0**	**0**	**0**

Description: CHAT DEBT SERVICE

Design Engineer:
Primary Project Type:
Total Project Length: 59.982
Project Program:
Lead Agency: NMDOT
Status: Active
Activity: Highway
Local ID:
Production Date:
Letting Date:

Location Type	Location Name	Route ID	Begin Milepost	End Milepost	District	County	MPO/RPO	Urbanized Area	House District	Senate District	NHS
Route Segment	US54P	US54P	0.005	59.986		Otero	El Paso MPO, South East RTPO	Rural	34		Is on the NHS

Work Phase	Fund Source	Prior	2024	2025	2026	2027	4 Yr Total	Future	Total
Other		**0**	**0**	**0**	**0**	**0**	**0**	**0**	**0**
Debt Service (45)	NHPP (ACC)	0	0	0	0	0	0	0	0
Debt Service (45)	NHPP (ACC)	0	0	0	0	0	0	0	0
Debt Service (45)	NHPP (ACC)	0	0	0	0	0	0	0	0
Debt Service (45)	NHPP (ACC)	0	0	0	0	0	0	0	0
Debt Service (45)	NHPP (ACC)	0	0	0	0	0	0	0	0
Debt Service (45)	NHPP (ACC)	0	0	0	0	0	0	0	0
Debt Service (45)	NHPP (ACC)	0	0	0	0	0	0	0	0
	Totals	**0**	**0**	**0**	**0**	**0**	**0**	**0**	**0**

Description: CHAT DEBT SERVICE

Design Engineer:
Primary Project Type:
Total Project Length: 19.968
Project Program:
Lead Agency: NMDOT
Status: Active
Activity: Highway
Local ID:
Production Date:
Letting Date:

Location Type	Location Name	Route ID	Begin Milepoint	End Milepoint	District	County	MPO/RPO	Urbanized Area	House District	Senate District	NHS
Route Segment	US54M	US54M	36.024	55.992		Otero	South East RTPO	Rural	34		Is on the NHS

Work Phase	Fund Source	Prior	2024	2025	2026	2027	4 Yr Total	Future	Total
Other		**0**	**0**	**0**	**0**	**0**	**0**	**0**	**0**
Debt Service (45)	NHPP (ACC)	0	0	0	0	0	0	0	0
Debt Service (45)	NHPP (ACC)	0	0	0	0	0	0	0	0
Debt Service (45)	NHPP (ACC)	0	0	0	0	0	0	0	0
Debt Service (45)	NHPP (ACC)	0	0	0	0	0	0	0	0
Debt Service (45)	NHPP (ACC)	0	0	0	0	0	0	0	0
Debt Service (45)	NHPP (ACC)	0	0	0	0	0	0	0	0
Debt Service (45)	NHPP (ACC)	0	0	0	0	0	0	0	0
	Totals	**0**	**0**	**0**	**0**	**0**	**0**	**0**	**0**

Description: CHAT DEBT SERVICE

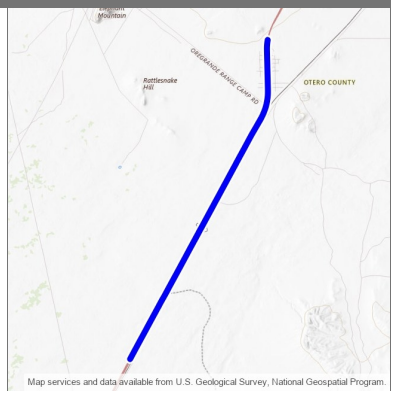

Design Engineer:
Primary Project Type:
Total Project Length: 6.923
Project Program:
Lead Agency: NMDOT
Status: Active
Activity: Highway
Local ID:
Production Date:
Letting Date:

Location Type	Location Name	Route ID	Begin Milepoint	End Milepoint	District	County	MPO/RPO	Urbanized Area	House District	Senate District	NHS
Route Segment	US54M	US54M	22.988	29.911		Otero	South East RTPO	Rural	34		Is on the NHS

Work Phase	Fund Source	Prior	2024	2025	2026	2027	4 Yr Total	Future	Total
Other		**0**	**0**	**0**	**0**	**0**	**0**	**0**	**0**
Debt Service (45)	NHPP (ACC)	0	0	0	0	0	0	0	0
Debt Service (45)	NHPP (ACC)	0	0	0	0	0	0	0	0
Debt Service (45)	NHPP (ACC)	0	0	0	0	0	0	0	0
Debt Service (45)	NHPP (ACC)	0	0	0	0	0	0	0	0
Debt Service (45)	NHPP (ACC)	0	0	0	0	0	0	0	0
Debt Service (45)	NHPP (ACC)	0	0	0	0	0	0	0	0
Debt Service (45)	NHPP (ACC)	0	0	0	0	0	0	0	0
	Totals	**0**	**0**	**0**	**0**	**0**	**0**	**0**	**0**

Description: D2010 DEBT SERVICE

Design Engineer: Nmdot
Primary Project Type:
Total Project Length: .805
Project Program:
Lead Agency: NMDOT
Status: Active
Activity: Highway
Local ID:
Production Date:
Letting Date:

Location Type	Location Name	Route ID	Begin Milepost	End Milepost	District	County	MPO/RPO	Urbanized Area	House District	Senate District	NHS
Route Segment	US54P	US54P	80.735	81.540		Otero	South East RTPO	Rural	33		Is on the NHS

Work Phase	Fund Source	Prior	2024	2025	2026	2027	4 Yr Total	Future	Total
Other		**89,401**	**0**	**0**	**0**	**0**	**0**	**0**	**89,401**
Debt Service (45)	RF	55,632	0	0	0	0	0	0	55,632
Debt Service (45)	RF	33,769	0	0	0	0	0	0	33,769
Debt Service (45)	NHPP (ACC)	0	0	0	0	0	0	0	0
Debt Service (45)	RF (ACC)	0	0	0	0	0	0	0	0
Debt Service (45)	NHPP (ACC)	0	0	0	0	0	0	0	0
Debt Service (45)	RF (ACC)	0	0	0	0	0	0	0	0
Debt Service (45)	NHPP (ACC)	0	0	0	0	0	0	0	0
Debt Service (45)	RF (ACC)	0	0	0	0	0	0	0	0
Debt Service (45)	NHPP (ACC)	0	0	0	0	0	0	0	0
Debt Service (45)	RF (ACC)	0	0	0	0	0	0	0	0
Debt Service (45)	NHPP (ACC)	0	0	0	0	0	0	0	0
Debt Service (45)	NHPP (ACC)	0	0	0	0	0	0	0	0
Debt Service (45)	NHPP (ACC)	0	0	0	0	0	0	0	0
	Totals	**89,401**	**0**	**0**	**0**	**0**	**0**	**0**	**89,401**

Description: 2004 DEBT SERVICE

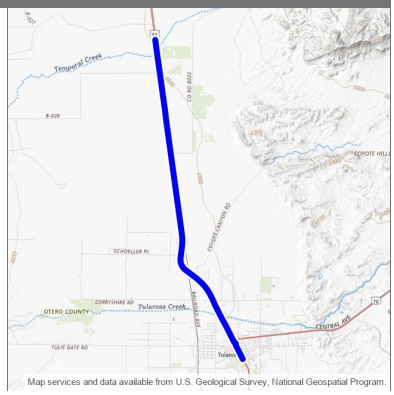

Design Engineer: Nmdot
Primary Project Type:
Total Project Length: 7.558
Project Program:
Lead Agency: NMDOT
Status: Active
Activity: Highway
Local ID:
Production Date:
Letting Date:

Location Type	Location Name	Route ID	Begin Milepost	End Milepost	District	County	MPO/RPO	Urbanized Area	House District	Senate District	NHS
Route Segment	US54P	US54P	78.901	86.459		Otero	South East RTPO	Rural	33		Is on the NHS

Work Phase	Fund Source	Prior	2024	2025	2026	2027	4 Yr Total	Future	Total
Other		**111,211**	**0**	**0**	**0**	**0**	**0**	**0**	**111,211**
Debt Service (45)	RF	111,211	0	0	0	0	0	0	111,211
Debt Service (45)	NHPP (ACC)	0	0	0	0	0	0	0	0
Debt Service (45)	NHPP (ACC)	0	0	0	0	0	0	0	0
Debt Service (45)	RF	0	0	0	0	0	0	0	0
Debt Service (45)	NHPP (ACC)	0	0	0	0	0	0	0	0
Debt Service (45)	RF	0	0	0	0	0	0	0	0
Debt Service (45)	NHPP (ACC)	0	0	0	0	0	0	0	0
Debt Service (45)	RF	0	0	0	0	0	0	0	0
Debt Service (45)	NHPP (ACC)	0	0	0	0	0	0	0	0
Debt Service (45)	RF	0	0	0	0	0	0	0	0
Debt Service (45)	NHPP (ACC)	0	0	0	0	0	0	0	0
Debt Service (45)	NHPP (ACC)	0	0	0	0	0	0	0	0
	Totals	**111,211**	**0**	**0**	**0**	**0**	**0**	**0**	**111,211**

Description: Pavement Rehabilitation and Bridge Rehab

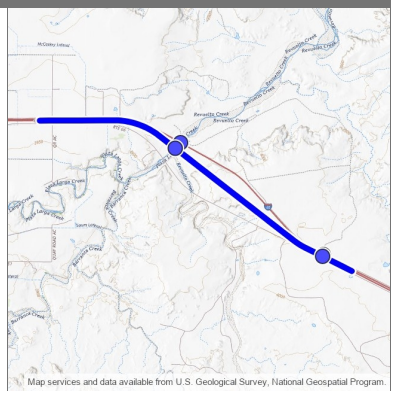

Design Engineer: AJ Romero
Primary Project Type:
Total Project Length: 5.193
Project Program: District 4
Lead Agency: NMDOT
Status: Active
Activity: Highway
Local ID:
Production Date: 1/22/2024
Letting Date: 3/15/2024

Location Type	Location Name	Route ID	Begin Milepost	End Milepost	District	County	MPO/RPO	Urbanized Area	House District	Senate District	NHS
Bridge Point	7538	I40P	346.806	346.806		Quay	North East RTPO	Rural	7		Is on the NHS
Bridge Point	7539	I40M	346.800	346.800		Quay	North East RTPO	Rural	7		Is on the NHS
Bridge Point	7540	FR4128P	0.032	0.032		Quay	North East RTPO	Rural	67		Off NHS
Bridge Point	7541	FR4128P	0.060	0.060		Quay	North East RTPO	Rural	67		Off NHS
Route Segment	I40P	I40P	344.808	350.000		Quay	North East RTPO	Rural	7		Is on the NHS

Work Phase	Fund Source	Prior	2024	2025	2026	2027	4 Yr Total	Future	Total
Construction		**0**	**21,098,892**	**0**	**0**	**0**	**21,098,892**	**0**	**21,098,892**
Road - Minor Rehabilitation (6)	HIBP	0	4,768,975	0	0	0	4,768,975	0	4,768,975
Road - Minor Rehabilitation (6)	RF	0	812,691	0	0	0	812,691	0	812,691
Road - Minor Rehabilitation (6)	NHFP	0	11,426,890	0	0	0	11,426,890	0	11,426,890
Road - Minor Rehabilitation (6)	RF	0	1,947,279	0	0	0	1,947,279	0	1,947,279
Road - Minor Rehabilitation (6)	NHPP	0	442,788	0	0	0	442,788	0	442,788
Road - Minor Rehabilitation (6)	RF	0	75,456	0	0	0	75,456	0	75,456
Road - Minor Rehabilitation (6)	NHPP (AC)	0	1,388,240	0	0	0	1,388,240	0	1,388,240
Road - Minor Rehabilitation (6)	RF	0	236,573	0	0	0	236,573	0	236,573
Road - Minor Rehabilitation (6)	NHPP (ACC)	0	0	0	0	0	0	0	0
Road - Minor Rehabilitation (6)	RF	0	0	0	0	0	0	0	0
	Totals	**0**	**21,098,892**	**0**	**0**	**0**	**21,098,892**	**0**	**21,098,892**

Description: PAVEMENT REHABILITATION

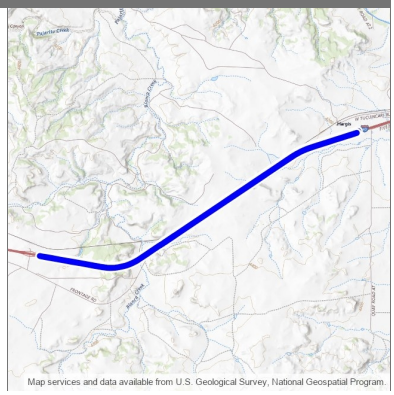

Design Engineer: Gabriel Lucero
Primary Project Type:
Total Project Length: 9.977
Project Program: District 4
Lead Agency: NMDOT
Status: Active
Activity: Highway
Local ID:
Production Date: 2/27/2023
Letting Date: 4/21/2023

Location Type	Location Name	Route ID	Begin Milepoint	End Milepoint	District	County	MPO/RPO	Urbanized Area	House District	Senate District	NHS
Route Segment	I40M	I40M	322.147	327.035		Quay	North East RTPO	Rural	7		Is on the NHS
Route Segment	I40P	I40P	322.067	327.156		Quay	North East RTPO	Rural	7		Is on the NHS

Work Phase	Fund Source	Prior	2024	2025	2026	2027	4 Yr Total	Future	Total
Construction		**16,100,000**	**0**	**0**	**0**	**0**	**0**	**0**	**16,100,000**
Road - Minor Rehabilitation (6)	HB2_21_ZF1 201	7,000,000	0	0	0	0	0	0	7,000,000
Road - Minor Rehabilitation (6)	NHPP	6,066,240	0	0	0	0	0	0	6,066,240
Road - Minor Rehabilitation (6)	RF	1,033,760	0	0	0	0	0	0	1,033,760
Road - Minor Rehabilitation (6)	NHPP (AC)	1,708,800	0	0	0	0	0	0	1,708,800
Road - Minor Rehabilitation (6)	RF	291,200	0	0	0	0	0	0	291,200
Road - Minor Rehabilitation (6)	NHPP (ACC)	0	0	0	0	0	0	0	0
Road - Minor Rehabilitation (6)	RF	0	0	0	0	0	0	0	0
	Totals	**16,100,000**	**0**	**0**	**0**	**0**	**0**	**0**	**16,100,000**

Description: Construct New Railroad Crossing Warning Flasher Lights and Gate Arms

Design Engineer: Transit
Primary Project Type: Rail
Total Project Length: .001
Project Program: District 4
Lead Agency: Transit / Rail Division
Status: Active
Activity: Rail
Local ID:
Production Date:
Letting Date:

Location Type	Location Name	Route ID	Begin Milepoint	End Milepoint	District	County	MPO/RPO	Urbanized Area	House District	Senate District	NHS
Route Segment	LOC312888P	LOC312888P	0.028	0.029	District 4	Quay	North East RTPO	Rural	7		Off NHS

Work Phase	Fund Source	Prior	2024	2025	2026	2027	4 Yr Total	Future	Total
Preliminary Engineering		**0**	**27,100**	**0**	**0**	**0**	**27,100**	**0**	**27,100**
Preliminary Engineering (15)	RRS	0	24,390	0	0	0	24,390	0	24,390
Preliminary Engineering (15)	RF	0	2,710	0	0	0	2,710	0	2,710
Other		**0**	**0**	**0**	**0**	**0**	**0**	**350,000**	**350,000**
Rail/Highway Crossing (22)	RRS	0	0	0	0	0	0	315,000	315,000
Rail/Highway Crossing (22)	RF	0	0	0	0	0	0	35,000	35,000
	Totals	**0**	**27,100**	**0**	**0**	**0**	**27,100**	**350,000**	**377,100**

Airport Road (QR AI), East of Tucumcari - Railroad Crossing Project (Crossing 596229D) (4101650)

2024 - 2029 (A)

District 4

APPROVED

Description: Construct New Railroad Crossing Warning Flashing Lights and Gate Arms at Airport Road (County Road AI)

Design Engineer: Transit
Primary Project Type: Rail
Total Project Length: .000
Project Program: District 4
Lead Agency: Transit / Rail Division
Status: Active
Activity: Rail
Local ID:
Production Date:
Letting Date:

Location Type	Location Name	Route ID	Begin Milepoint	End Milepoint	District	County	MPO/RPO	Urbanized Area	House District	Senate District	NHS
New Line	Airport Rd (County Road AI)	N/A			District 4	Quay	North East RTPO		67	7, 8	Off NHS

Work Phase	Fund Source	Prior	2024	2025	2026	2027	4 Yr Total	Future	Total
Preliminary Engineering		**0**	**27,100**	**0**	**0**	**0**	**27,100**	**0**	**27,100**
Preliminary Engineering (15)	RRS	0	24,390	0	0	0	24,390	0	24,390
Preliminary Engineering (15)	RF	0	2,710	0	0	0	2,710	0	2,710
Other		**0**	**0**	**0**	**0**	**0**	**0**	**350,000**	**350,000**
Rail/Highway Crossing (22)	RRS	0	0	0	0	0	0	315,000	315,000
Rail/Highway Crossing (22)	RF	0	0	0	0	0	0	35,000	35,000
	Totals	**0**	**27,100**	**0**	**0**	**0**	**27,100**	**350,000**	**377,100**

Quay County bridge replacement (Arroyo Trujillo) (4101940)

District 4

2024 - 2029 (A)

APPROVED

Description: "T/LPA: Bridge replacement with Design and associated roadway reconstruction, Demo ID: NM110"

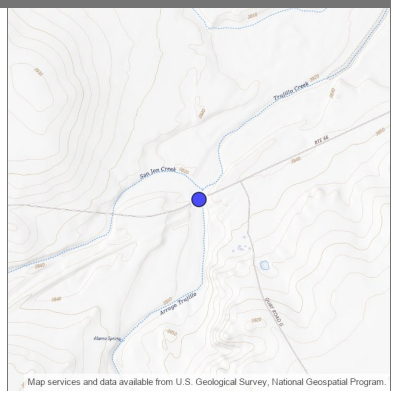

Design Engineer: Katrina A Quintana
Primary Project Type:
Total Project Length: .000
Project Program: District 4
Lead Agency: Quay County
Status: Active
Activity: Highway
Local ID:
Production Date:
Letting Date:

Location Type	Location Name	Route ID	Begin Milepoint	End Milepoint	District	County	MPO/RPO	Urbanized Area	House District	Senate District	NHS
Bridge Point	1042	LOC112692P	7.270	7.270		Quay	North East RTPO	Rural	67		Off NHS

Work Phase	Fund Source	Prior	2024	2025	2026	2027	4 Yr Total	Future	Total
Preliminary Engineering		**0**	**2,926,030**	**0**	**0**	**0**	**2,926,030**	**0**	**2,926,030**
Preliminary Engineering (15)	FDS_22	0	2,500,000	0	0	0	2,500,000	0	2,500,000
Preliminary Engineering (15)	LGF	0	426,030	0	0	0	426,030	0	426,030
	Totals	**0**	**2,926,030**	**0**	**0**	**0**	**2,926,030**	**0**	**2,926,030**

Description: Pavement Rehabilitation on I40 MP 327 - 339

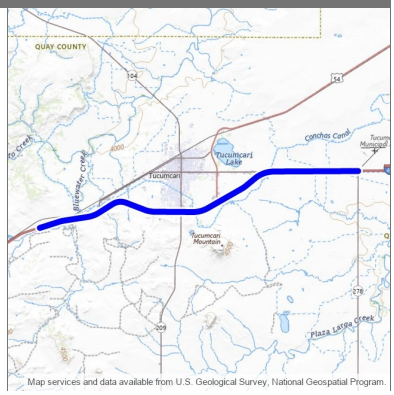

Design Engineer: Anthony Cabrera
Primary Project Type: Pavement
Total Project Length: 12.000
Project Program: District 4
Lead Agency: NMDOT
Status: Active
Activity: Highway
Local ID:
Production Date: 5/22/2028
Letting Date: 7/21/2028

Location Type	Location Name	Route ID	Begin Milepost	End Milepost	District	County	MPO/RPO	Urbanized Area	House District	Senate District	NHS
Route Segment	I40P	I40P	327.000	339.000	District 4	Quay	North East RTPO	Rural, Small Urban	7		Is on the NHS

Work Phase	Fund Source	Prior	2024	2025	2026	2027	4 Yr Total	Future	Total
Construction		**0**	**0**	**0**	**0**	**0**	**0**	**58,800,000**	**58,800,000**
Road - Major Rehabilitation (6)	NHPP	0	0	0	0	0	0	50,238,720	50,238,720
Road - Major Rehabilitation (6)	RF	0	0	0	0	0	0	8,561,280	8,561,280
	Totals	**0**	**0**	**0**	**0**	**0**	**0**	**58,800,000**	**58,800,000**

Description: "Pavement Rehabilitation, guardrail replacement, spot reconstruction, and underdrain installation on I40 MP 339 -344.8"

Design Engineer: Zackariah Mondragon
Primary Project Type: Pavement
Total Project Length: 5.800
Project Program: District 4
Lead Agency: NMDOT
Status: Active
Activity: Highway
Local ID:
Production Date: 8/24/2026
Letting Date: 2/19/2027

Location Type	Location Name	Route ID	Begin Milepost	End Milepost	District	County	MPO/RPO	Urbanized Area	House District	Senate District	NHS
Route Segment	I40P	I40P	339.000	344.800	District 4	Quay	North East RTPO	Rural	67		Is on the NHS

Work Phase	Fund Source	Prior	2024	2025	2026	2027	4 Yr Total	Future	Total
Construction		**0**	**0**	**0**	**28,413,494**	**0**	**28,413,494**	**0**	**28,413,494**
Road - Major Rehabilitation (6)	NHPP	0	0	0	3,780,043	0	3,780,043	0	3,780,043
Road - Major Rehabilitation (6)	RF	0	0	0	644,165	0	644,165	0	644,165
Road - Major Rehabilitation (6)	RCA	0	0	0	6,221,839	0	6,221,839	0	6,221,839
Road - Major Rehabilitation (6)	RF	0	0	0	1,060,276	0	1,060,276	0	1,060,276
Road - Major Rehabilitation (6)	STPR	0	0	0	14,274,607	0	14,274,607	0	14,274,607
Road - Major Rehabilitation (6)	RF	0	0	0	2,432,564	0	2,432,564	0	2,432,564
	Totals	**0**	**0**	**0**	**28,413,494**	**0**	**28,413,494**	**0**	**28,413,494**

I-40 Pavement Rehabilitation MP 365.4 - 373.44 (4102100)

District 4

2024 - 2029 (A)

APPROVED

Description: Pavement Rehabilitation on I-40 MP 365.4 - 373.44

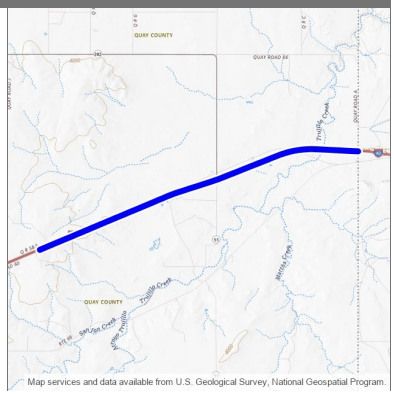

Design Engineer: AJ Romero
Primary Project Type: Pavement
Total Project Length: 8.040
Project Program: District 4
Lead Agency: NMDOT
Status: Active
Activity: Highway
Local ID:
Production Date:
Letting Date:

Location Type	Location Name	Route ID	Begin Milepost	End Milepost	District	County	MPO/RPO	Urbanized Area	House District	Senate District	NHS
Route Segment	I40P	I40P	365.400	373.440	District 4	Quay	North East RTPO	Rural	7		Is on the NHS

Work Phase	Fund Source	Prior	2024	2025	2026	2027	4 Yr Total	Future	Total
Construction		**0**	**0**	**0**	**0**	**0**	**0**	**27,950,000**	**27,950,000**
Road - Minor Rehabilitation (6)	NHPP	0	0	0	0	0	0	23,880,480	23,880,480
Road - Minor Rehabilitation (6)	RF	0	0	0	0	0	0	4,069,520	4,069,520
	Totals	**0**	**0**	**0**	**0**	**0**	**0**	**27,950,000**	**27,950,000**

Description: US 54 Phase IA Capacity and corridor study from Tucumcari to TX state line MP 306 - 355.3

Design Engineer: Zackariah Mondragon
Primary Project Type: Non-Construction
Total Project Length: 49.300
Project Program: District 4
Lead Agency: NMDOT
Status: Active
Activity: Highway
Local ID:
Production Date:
Letting Date:

Location Type	Location Name	Route ID	Begin Milepost	End Milepost	District	County	MPO/RPO	Urbanized Area	House District	Senate District	NHS
Route Segment	US54P	US54P	306.000	355.300	District 4	Quay	North East RTPO	Rural	67		Is on the NHS

Work Phase	Fund Source	Prior	2024	2025	2026	2027	4 Yr Total	Future	Total
Preliminary Engineering		**0**	**0**	**0**	**0**	**1,800,000**	**1,800,000**	**0**	**1,800,000**
Preliminary Engineering (15)	STPF	0	0	0	0	1,537,920	1,537,920	0	1,537,920
Preliminary Engineering (15)	RF	0	0	0	0	262,080	262,080	0	262,080
	Totals	**0**	**0**	**0**	**0**	**1,800,000**	**1,800,000**	**0**	**1,800,000**

"Quay County Road AD (11 Mile Road), near Tucumcari, Quay County, Railroad Crossing 596233T near US 54" (4102240)

2024 - 2029 (A)

District 4

APPROVED

Description: Add railroad crossing flasher lights and gate arms Quay County Road AD near US 54

Design Engineer: Transit
Primary Project Type: Rail
Total Project Length: .023
Project Program: District 4
Lead Agency: Transit / Rail Division
Status: Active
Activity: Rail
Local ID:
Production Date:
Letting Date:

Location Type	Location Name	Route ID	Begin Milepoint	End Milepoint	District	County	MPO/RPO	Urbanized Area	House District	Senate District	NHS
Route Segment	LOC113895P	LOC113895P	6.290	6.313	District 4	Quay	North East RTPO	Rural	7, 8		Off NHS

Work Phase	Fund Source	Prior	2024	2025	2026	2027	4 Yr Total	Future	Total
Preliminary Engineering		**0**	**0**	**0**	**0**	**0**	**0**	**30,000**	**30,000**
Preliminary Engineering (15)	RRS	0	0	0	0	0	0	27,000	27,000
Preliminary Engineering (15)	RF	0	0	0	0	0	0	3,000	3,000
Other		**0**	**0**	**0**	**0**	**0**	**0**	**300,000**	**300,000**
Rail/Highway Crossing (22)	RRS	0	0	0	0	0	0	270,000	270,000
Rail/Highway Crossing (22)	RF	0	0	0	0	0	0	30,000	30,000
	Totals	**0**	**0**	**0**	**0**	**0**	**0**	**330,000**	**330,000**

Description: 2004 DEBT SERVICE

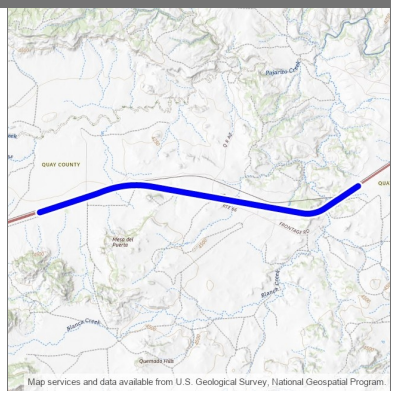

Design Engineer: Nmdot
Primary Project Type:
Total Project Length: 7.943
Project Program:
Lead Agency: NMDOT
Status: Active
Activity: Highway
Local ID:
Production Date:
Letting Date:

Location Type	Location Name	Route ID	Begin Milepost	End Milepost	District	County	MPO/RPO	Urbanized Area	House District	Senate District	NHS
Route Segment	I40P	I40P	316.545	324.488		Quay	North East RTPO	Rural	7		Is on the NHS

Work Phase	Fund Source	Prior	2024	2025	2026	2027	4 Yr Total	Future	Total
Other		**327,325**	**0**	**0**	**0**	**0**	**0**	**0**	**327,325**
Debt Service (45)	RF	327,325	0	0	0	0	0	0	327,325
Debt Service (45)	NHPP (ACC)	0	0	0	0	0	0	0	0
Debt Service (45)	NHPP (ACC)	0	0	0	0	0	0	0	0
Debt Service (45)	NHPP (ACC)	0	0	0	0	0	0	0	0
Debt Service (45)	RF	0	0	0	0	0	0	0	0
Debt Service (45)	NHPP (ACC)	0	0	0	0	0	0	0	0
Debt Service (45)	RF	0	0	0	0	0	0	0	0
Debt Service (45)	NHPP (ACC)	0	0	0	0	0	0	0	0
Debt Service (45)	RF	0	0	0	0	0	0	0	0
Debt Service (45)	NHPP (ACC)	0	0	0	0	0	0	0	0
Debt Service (45)	RF	0	0	0	0	0	0	0	0
Debt Service (45)	NHPP (ACC)	0	0	0	0	0	0	0	0
Debt Service (45)	RF	0	0	0	0	0	0	0	0
Debt Service (45)	NHPP (ACC)	0	0	0	0	0	0	0	0
	Totals	**327,325**	**0**	**0**	**0**	**0**	**0**	**0**	**327,325**

Description: CHAT DEBT SERVICE

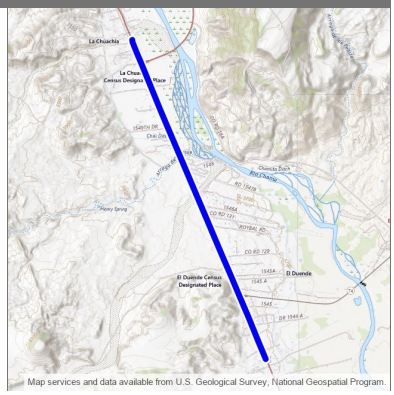

Design Engineer:
Primary Project Type:
Total Project Length: 2.099
Project Program:
Lead Agency: NMDOT
Status: Active
Activity: Highway
Local ID:
Production Date:
Letting Date:

Location Type	Location Name	Route ID	Begin Milepoint	End Milepoint	District	County	MPO/RPO	Urbanized Area	House District	Senate District	NHS
Route Segment	US84M	US84M	196.201	198.300		Rio Arriba	Northern Pueblos RTPO	Rural, Small Urban	41		Is on the NHS, Off NHS

Work Phase	Fund Source	Prior	2024	2025	2026	2027	4 Yr Total	Future	Total
Other		**0**	**0**	**0**	**0**	**0**	**0**	**0**	**0**
Debt Service (45)	NHPP (ACC)	0	0	0	0	0	0	0	0
Debt Service (45)	NHPP (ACC)	0	0	0	0	0	0	0	0
Debt Service (45)	NHPP (ACC)	0	0	0	0	0	0	0	0
Debt Service (45)	NHPP (ACC)	0	0	0	0	0	0	0	0
Debt Service (45)	NHPP (ACC)	0	0	0	0	0	0	0	0
Debt Service (45)	NHPP (ACC)	0	0	0	0	0	0	0	0
Debt Service (45)	NHPP (ACC)	0	0	0	0	0	0	0	0
	Totals	**0**	**0**	**0**	**0**	**0**	**0**	**0**	**0**

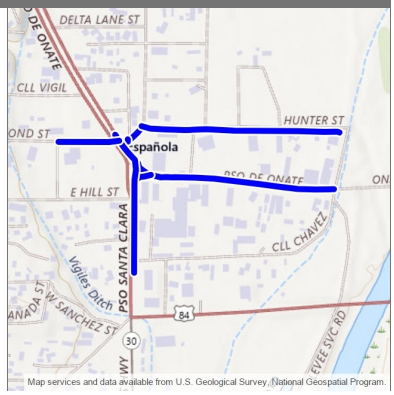

Description: Reconstruction and realignment of the intersection of Paseo de Onate and US 84/285 MP 189.25 - 189.44, to include traffic signalization, lighting, drainage, curb and gutter, ADA complaint sidewalks, signing and striping. E. Bond St. from US 84/US 285 to Calle Espanolas, N Railroad Ave. from US 84/US 285 to Hunter St., Hunter St. from N Railroad Ave. to Calle Salazar and Calle Delgado from N Railroad Ave. for 100'.

Design Engineer: Diego Gomez
Primary Project Type: Pavement
Total Project Length: .866
Project Program: District 5
Lead Agency: NMDOT
Status: Active
Activity: Highway
Local ID:
Production Date: 3/27/2028
Letting Date: 5/19/2028

Location Type	Location Name	Route ID	Begin Milepoint	End Milepoint	District	County	MPO/RPO	Urbanized Area	House District	Senate District	NHS
Route Segment	AI416P	AI416P	0.000	0.029	District 5	Rio Arriba	Northern Pueblos RTPO		5		Off NHS
Route Segment	FL5345P	FL5345P	0.011	0.043	District 5	Rio Arriba	Northern Pueblos RTPO	Small Urban	5		Off NHS
Route Segment	FL5349P	FL5349P	0.456	0.724	District 5	Rio Arriba	Northern Pueblos RTPO	Small Urban	5		Off NHS
Route Segment	LOC115489P	LOC115489P	0.401	0.663	District 5	Rio Arriba	Northern Pueblos RTPO	Small Urban	5		Off NHS
Route Segment	LOC115510P	LOC115510P	0.169	0.251	District 5	Rio Arriba	Northern Pueblos RTPO	Small Urban	5		Off NHS
Route Segment	LOC115543P	LOC115543P	0.000	0.003	District 5	Rio Arriba	Northern Pueblos RTPO	Small Urban	5		Off NHS
Route Segment	US84P	US84P	189.250	189.440	District 5	Rio Arriba	Northern Pueblos RTPO	Small Urban	41		Is on the NHS

Work Phase	Fund Source	Prior	2024	2025	2026	2027	4 Yr Total	Future	Total
Preliminary Engineering		**0**	**1,036,196**	**0**	**382,200**	**0**	**1,418,396**	**0**	**1,418,396**
Preliminary Engineering (15)	STPF	0	846,109	0	0	0	846,109	0	846,109
Preliminary Engineering (15)	RF	0	144,187	0	0	0	144,187	0	144,187
Preliminary Engineering (15)	RF	0	45,900	0	0	0	45,900	0	45,900
Preliminary Engineering (15)	STPF	0	0	0	326,552	0	326,552	0	326,552
Preliminary Engineering (15)	RF	0	0	0	55,648	0	55,648	0	55,648
Construction		**0**	**0**	**0**	**0**	**0**	**0**	**8,411,667**	**8,411,667**
Road - Interchange/ Intersection (4)	STBGUC	0	0	0	0	0	0	2,315,683	2,315,683
Road - Interchange/ Intersection (4)	RF	0	0	0	0	0	0	394,620	394,620
Road - Interchange/ Intersection (4)	NHPP	0	0	0	0	0	0	4,871,245	4,871,245
Road - Interchange/ Intersection (4)	RF	0	0	0	0	0	0	830,119	830,119
	Totals	**0**	**1,036,196**	**0**	**382,200**	**0**	**1,418,396**	**8,411,667**	**9,830,063**

Description: "Preliminary Engineering and acquisition for RECONSTRUCTION TO 4 LANES AND REMOVE EXISTING TURNOUT AT MP 7.39 FOR ACCESS MANAGEMENT, BRIDGE REHAB"

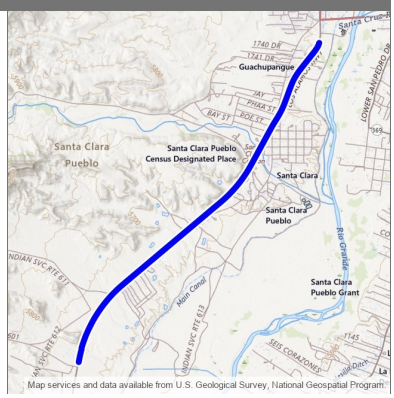

Design Engineer: Dana Garcia
Primary Project Type: Non-Construction
Total Project Length: 3.363
Project Program: District 5
Lead Agency: NMDOT
Status: Active
Activity: Highway
Local ID:
Production Date: 8/21/2028
Letting Date: 10/20/2028

Location Type	Location Name	Route ID	Begin Milepost	End Milepost	District	County	MPO/RPO	Urbanized Area	House District	Senate District	NHS
Route Segment	NM30P	NM30P	4.926	8.289	District 5	Rio Arriba	Northern Pueblos RTPO	Rural, Small Urban	41		Off NHS

Work Phase	Fund Source	Prior	2024	2025	2026	2027	4 Yr Total	Future	Total
Preliminary Engineering		**615,439**	**0**	**50,000**	**0**	**0**	**50,000**	**0**	**665,439**
Preliminary Engineering (15)	STPF	233,805	0	0	0	0	0	0	233,805
Preliminary Engineering (15)	RF	39,843	0	0	0	0	0	0	39,843
Preliminary Engineering (15)	STPF	292,026	0	0	0	0	0	0	292,026
Preliminary Engineering (15)	RF	49,765	0	0	0	0	0	0	49,765
Preliminary Engineering (15)	STPF	0	0	42,720	0	0	42,720	0	42,720
Preliminary Engineering (15)	RF	0	0	7,280	0	0	7,280	0	7,280
Right-of-Way		**500,000**	**0**	**0**	**0**	**0**	**0**	**0**	**500,000**
ROW Acquisition (16)	STPF	427,200	0	0	0	0	0	0	427,200
ROW Acquisition (16)	RF	72,800	0	0	0	0	0	0	72,800
	Totals	**1,115,439**	**0**	**50,000**	**0**	**0**	**50,000**	**0**	**1,165,439**

Description: "Roadway Reconstruction, drainage improvements and Bridge Preservation"

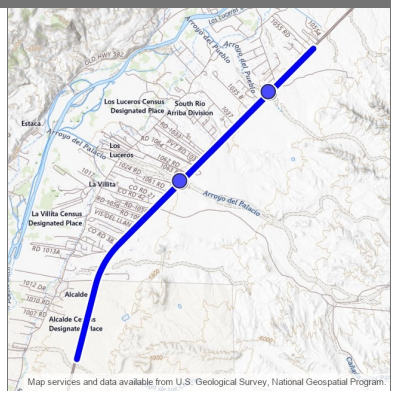

Design Engineer: Dana Garcia
Primary Project Type:
Total Project Length: 3.875
Project Program: District 5
Lead Agency: NMDOT
Status: Active
Activity: Highway
Local ID:
Production Date: 2/24/2020
Letting Date: 4/17/2020

Location Type	Location Name	Route ID	Begin Milepost	End Milepost	District	County	MPO/RPO	Urbanized Area	House District	Senate District	NHS
Bridge Point	6492	NM68P	8.274	8.274		Rio Arriba	Northern Pueblos RTPO	Small Urban	5		Off NHS
Bridge Point	6758	NM68P	9.495	9.495		Rio Arriba	Northern Pueblos RTPO	Rural	5		Off NHS
Bridge Point	8543	NM68M	8.526	8.526		Rio Arriba	Northern Pueblos RTPO	Small Urban	40		Off NHS
Bridge Point	8548	NM68M	9.744	9.744		Rio Arriba	Northern Pueblos RTPO	Rural	40		Off NHS
Route Segment	NM68P	NM68P	6.224	10.099		Rio Arriba	Northern Pueblos RTPO	Rural, Small Urban	5		Off NHS

Work Phase	Fund Source	Prior	2024	2025	2026	2027	4 Yr Total	Future	Total
Preliminary Engineering		**22,641**	**0**	**0**	**0**	**0**	**0**	**0**	**22,641**
Preliminary Engineering (15)	STPF	19,344	0	0	0	0	0	0	19,344
Preliminary Engineering (15)	RF	3,297	0	0	0	0	0	0	3,297
Right-of-Way		**219,305**	**0**	**0**	**0**	**0**	**0**	**0**	**219,305**
ROW Acquisition (16)	STPF	187,374	0	0	0	0	0	0	187,374
ROW Acquisition (16)	RF	31,931	0	0	0	0	0	0	31,931
Construction		**23,154,201**	**0**	**0**	**0**	**0**	**0**	**0**	**23,154,201**
Road - Reconstruction (6)	NHPP	569,323	0	0	0	0	0	0	569,323
Road - Reconstruction (6)	RF	97,020	0	0	0	0	0	0	97,020
Road - Reconstruction (6)	HB2_2019_ZD1201	10,500,000	0	0	0	0	0	0	10,500,000
Road - Reconstruction (6)	NHPP	10,242,426	0	0	0	0	0	0	10,242,426
Road - Reconstruction (6)	RF	1,745,432	0	0	0	0	0	0	1,745,432
Construction Engineering		**218,001**	**16,351**	**0**	**0**	**0**	**16,351**	**0**	**234,352**
Construction Engineering (17)	STPF	0	0	0	0	0	0	0	0
Construction Engineering (17)	STPF	186,260	0	0	0	0	0	0	186,260
Construction Engineering (17)	RF	31,741	0	0	0	0	0	0	31,741
Construction Engineering (17)	RF	0	16,351	0	0	0	16,351	0	16,351
	Totals	**23,614,148**	**16,351**	**0**	**0**	**0**	**16,351**	**0**	**23,630,499**

Description: Roadway Reconstruction and Bridge Replacement and Rehab

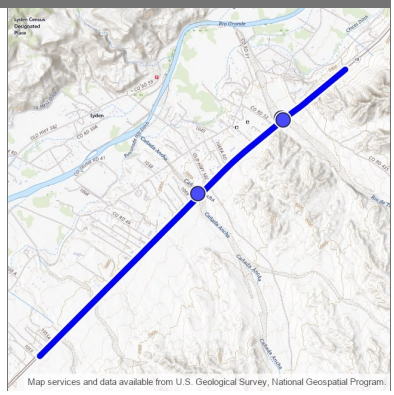

Design Engineer: Dana Garcia
Primary Project Type:
Total Project Length: 2.796
Project Program: District 5
Lead Agency: NMDOT
Status: Active
Activity: Highway
Local ID:
Production Date: 11/23/2020
Letting Date: 1/15/2021

Location Type	Location Name	Route ID	Begin Milepoint	End Milepoint	District	County	MPO/RPO	Urbanized Area	House District	Senate District	NHS
Bridge Point	8549	NM68M	11.842	11.842		Rio Arriba	Northern Pueblos RTPO	Rural	40		Off NHS
Bridge Point	8550	NM68M	12.593	12.593		Rio Arriba	Northern Pueblos RTPO	Rural	40		Off NHS
Bridge Point	9806	NM68P	12.346	12.346		Rio Arriba	Northern Pueblos RTPO	Rural	5		Off NHS
Route Segment	NM68P	NM68P	10.084	12.879		Rio Arriba	Northern Pueblos RTPO	Rural	5		Off NHS

Work Phase	Fund Source	Prior	2024	2025	2026	2027	4 Yr Total	Future	Total
Preliminary Engineering		**61,145**	**0**	**0**	**0**	**0**	**0**	**0**	**61,145**
Preliminary Engineering (15)	STPF	52,242	0	0	0	0	0	0	52,242
Preliminary Engineering (15)	RF	8,903	0	0	0	0	0	0	8,903
Construction		**18,373,986**	**0**	**0**	**0**	**0**	**0**	**0**	**18,373,986**
Road - Minor Rehabilitation (6)	STPF	1,708,800	0	0	0	0	0	0	1,708,800
Road - Minor Rehabilitation (6)	RF	291,200	0	0	0	0	0	0	291,200
Road - Minor Rehabilitation (6)	IBRE	2,591,183	0	0	0	0	0	0	2,591,183
Road - Minor Rehabilitation (6)	RF	647,796	0	0	0	0	0	0	647,796
Road - Minor Rehabilitation (6)	STPF	2,767,214	0	0	0	0	0	0	2,767,214
Road - Minor Rehabilitation (6)	RF	471,567	0	0	0	0	0	0	471,567
Road - Minor Rehabilitation (6)	STFE	3,263,799	0	0	0	0	0	0	3,263,799
Road - Minor Rehabilitation (6)	RF	556,191	0	0	0	0	0	0	556,191
Road - Minor Rehabilitation (6)	STPR	5,191,536	0	0	0	0	0	0	5,191,536
Road - Minor Rehabilitation (6)	RF	884,700	0	0	0	0	0	0	884,700
Construction Engineering		**0**	**0**	**21,797**	**0**	**0**	**21,797**	**0**	**21,797**
Construction Engineering (17)	STPF	0	0	18,623	0	0	18,623	0	18,623
Construction Engineering (17)	RF	0	0	3,174	0	0	3,174	0	3,174
	Totals	**18,435,131**	**0**	**21,797**	**0**	**0**	**21,797**	**0**	**18,456,928**

Description: PHASE I & II SERVICES

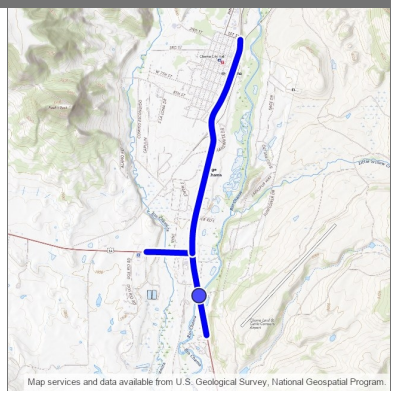

Design Engineer: Diego Gomez
Primary Project Type:
Total Project Length: 2.768
Project Program: District 5
Lead Agency: NMDOT
Status: Active
Activity: Highway
Local ID:
Production Date:
Letting Date:

Location Type	Location Name	Route ID	Begin Milepost	End Milepost	District	County	MPO/RPO	Urbanized Area	House District	Senate District	NHS
Bridge Point	7932	US64P	161.522	161.522		Rio Arriba	Northern Pueblos RTPO	Rural	5		Off NHS
Route Segment	NM17P	NM17P	-0.001	1.740		Rio Arriba	Northern Pueblos RTPO	Rural	5		Off NHS
Route Segment	US64P	US64P	160.810	161.837		Rio Arriba	Northern Pueblos RTPO	Rural	5		Off NHS

Work Phase	Fund Source	Prior	2024	2025	2026	2027	4 Yr Total	Future	Total
Preliminary Engineering		**493,757**	**450,000**	**0**	**0**	**0**	**450,000**	**0**	**943,757**
Preliminary Engineering (15)	RF	11,648	0	0	0	0	0	0	11,648
Preliminary Engineering (15)	STPF	12,997	0	0	0	0	0	0	12,997
Preliminary Engineering (15)	RF	2,216	0	0	0	0	0	0	2,216
Preliminary Engineering (15)	STPF	0	384,480	0	0	0	384,480	0	384,480
Preliminary Engineering (15)	RF	0	65,520	0	0	0	65,520	0	65,520
Preliminary Engineering (15)	STPF	68,352	0	0	0	0	0	0	68,352
Preliminary Engineering (15)	STPF (AC)	287,799	0	0	0	0	0	0	287,799
Preliminary Engineering (15)	RF	49,044	0	0	0	0	0	0	49,044
Preliminary Engineering (15)	STPF (AC)	52,717	0	0	0	0	0	0	52,717
Preliminary Engineering (15)	RF	8,984	0	0	0	0	0	0	8,984
Preliminary Engineering (15)	STPF (ACC)	0	0	0	0	0	0	0	0
Preliminary Engineering (15)	RF	0	0	0	0	0	0	0	0
Preliminary Engineering (15)	STPF (ACC)	0	0	0	0	0	0	0	0
Preliminary Engineering (15)	RF	0	0	0	0	0	0	0	0
	Totals	**493,757**	**450,000**	**0**	**0**	**0**	**450,000**	**0**	**943,757**

Description: INTERSECTION IMPROVEMENTS, ADA IMPROVEMENTS, LIGHTING AND PED LIGHTING, WIDENING, DRAINAGE IMPROVEMENTS, BRIDGE PRESERVATION US 64 MP 160.7 - 161.7, NM 17 MP 0 - 1.75

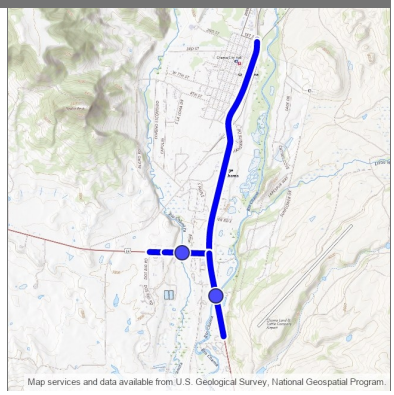

Design Engineer: Jeanne Wolfenbarger
Primary Project Type: Bridge
Total Project Length: 2.750
Project Program: District 5
Lead Agency: NMDOT
Status: Active
Activity: Highway
Local ID:
Production Date: 8/27/2029
Letting Date: 10/19/2029

Location Type	Location Name	Route ID	Begin Milepost	End Milepost	District	County	MPO/RPO	Urbanized Area	House District	Senate District	NHS
Bridge Point	7649	US64P	160.955	160.955	District 5	Rio Arriba	Northern Pueblos RTPO	Rural	41		Off NHS
Bridge Point	7932	US64P	161.522	161.522	District 5	Rio Arriba	Northern Pueblos RTPO	Rural	5		Off NHS
Route Segment	NM17P	NM17P	0.000	1.750	District 5	Rio Arriba	Northern Pueblos RTPO	Rural	5		Off NHS
Route Segment	US64P	US64P	160.700	161.700	District 5	Rio Arriba	Northern Pueblos RTPO	Rural	41		Off NHS

Work Phase	Fund Source	Prior	2024	2025	2026	2027	4 Yr Total	Future	Total
Construction		**0**	**0**	**0**	**0**	**0**	**0**	**800,000**	**800,000**
Bridge - Preventive Maintenance (47)	STPF	0	0	0	0	0	0	683,520	683,520
Bridge - Preventive Maintenance (47)	RF	0	0	0	0	0	0	116,480	116,480
Construction		**0**	**0**	**0**	**0**	**0**	**0**	**23,554,314**	**23,554,314**
Road - Minor Rehabilitation (6)	STPF	0	0	0	0	0	0	9,720,643	9,720,643
Road - Minor Rehabilitation (6)	RF	0	0	0	0	0	0	1,656,514	1,656,514
Road - Minor Rehabilitation (6)	STPR	0	0	0	0	0	0	10,404,163	10,404,163
Road - Minor Rehabilitation (6)	RF	0	0	0	0	0	0	1,772,994	1,772,994
	Totals	**0**	**0**	**0**	**0**	**0**	**0**	**24,354,314**	**24,354,314**

Description: Remove and Replace bridge 338 over El Rito Creek on NM 554 MP 12.3 - 12.6

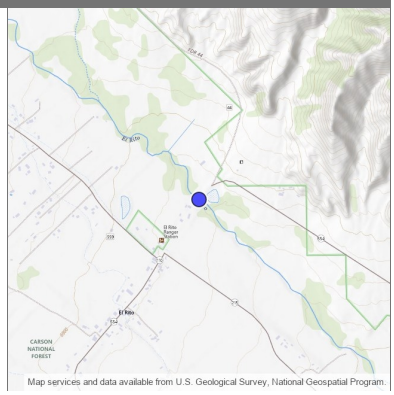

Design Engineer: Zackariah Mondragon
Primary Project Type: Bridge
Total Project Length: .000
Project Program: District 5
Lead Agency: NMDOT
Status: Active
Activity: Highway
Local ID:
Production Date: 8/24/2026
Letting Date: 1/15/2027

Location Type	Location Name	Route ID	Begin Milepost	End Milepost	District	County	MPO/RPO	Urbanized Area	House District	Senate District	NHS
Bridge Point	338	NM554P	12.331	12.331	District 5	Rio Arriba	Northern Pueblos RTPO	Rural	41		Off NHS

Work Phase	Fund Source	Prior	2024	2025	2026	2027	4 Yr Total	Future	Total
Right-of-Way		**0**	**0**	**0**	**90,000**	**0**	**90,000**	**0**	**90,000**
ROW Acquisition (16)	STPF	0	0	0	76,896	0	76,896	0	76,896
ROW Acquisition (16)	RF	0	0	0	13,104	0	13,104	0	13,104
Utility		**0**	**0**	**0**	**20,000**	**0**	**20,000**	**0**	**20,000**
Utilities (43)	STPR	0	0	0	17,088	0	17,088	0	17,088
Utilities (43)	RF	0	0	0	2,912	0	2,912	0	2,912
Construction		**0**	**0**	**0**	**5,046,325**	**0**	**5,046,325**	**0**	**5,046,325**
Bridge - Replace (11)	STPR	0	0	0	42,720	0	42,720	0	42,720
Bridge - Replace (11)	RF	0	0	0	7,280	0	7,280	0	7,280
Bridge - Replace (11)	HIOBP	0	0	0	4,268,860	0	4,268,860	0	4,268,860
Bridge - Replace (11)	RF	0	0	0	727,465	0	727,465	0	727,465
	Totals	**0**	**0**	**0**	**5,156,325**	**0**	**5,156,325**	**0**	**5,156,325**

Description: "Bridge Preventative Maintenance, channel improvements, pavement rehabilitation, roadway reconstruction, and add new left turn lane"

Design Engineer: Manuelito Maestas
Primary Project Type: Pavement
Total Project Length: .000
Project Program: District 5
Lead Agency: NMDOT
Status: Active
Activity: Highway
Local ID:
Production Date: 7/24/2023
Letting Date: 9/15/2023

Location Type	Location Name	Route ID	Begin Milepost	End Milepost	District	County	MPO/RPO	Urbanized Area	House District	Senate District	NHS
Bridge Point	6481	US84P	198.734	198.734	District 5	Rio Arriba	Northern Pueblos RTPO	Rural	5		Off NHS

Work Phase	Fund Source	Prior	2024	2025	2026	2027	4 Yr Total	Future	Total
Right-of-Way		**66,001**	**0**	**0**	**0**	**0**	**0**	**0**	**66,001**
ROW Acquisition (16)	NHPP	56,391	0	0	0	0	0	0	56,391
ROW Acquisition (16)	RF	9,610	0	0	0	0	0	0	9,610
Construction		**7,203,000**	**0**	**0**	**0**	**0**	**0**	**0**	**7,203,000**
Bridge - Preventive Maintenance (47)	NHPP	2,904,071	0	0	0	0	0	0	2,904,071
Bridge - Preventive Maintenance (47)	RF	494,889	0	0	0	0	0	0	494,889
Bridge - Preventive Maintenance (47)	NHPP (AC)	1,443,984	0	0	0	0	0	0	1,443,984
Bridge - Preventive Maintenance (47)	RF	246,072	0	0	0	0	0	0	246,072
Bridge - Preventive Maintenance (47)	NHPP (ACC)	0	0	0	0	0	0	0	0
Bridge - Preventive Maintenance (47)	RF	0	0	0	0	0	0	0	0
Bridge - Preventive Maintenance (47)	HIBP	1,806,188	0	0	0	0	0	0	1,806,188
Bridge - Preventive Maintenance (47)	RF	307,796	0	0	0	0	0	0	307,796
Construction Engineering		**0**	**70,897**	**0**	**0**	**0**	**70,897**	**0**	**70,897**
Construction Engineering (17)	STPF	0	60,574	0	0	0	60,574	0	60,574
Construction Engineering (17)	RF	0	10,323	0	0	0	10,323	0	10,323
	Totals	**7,269,001**	**70,897**	**0**	**0**	**0**	**70,897**	**0**	**7,339,898**

NM 68 Roadway Reconstruction Phase II MP 1.4 - 2.4 (5101462)

District 5

2024 - 2029 (A)

APPROVED

Description: Roadway Reconstruction, access control, lighting, intersection improvements, drainage MP 1.4 - 2.4

Design Engineer: Diego Gomez
Primary Project Type: Pavement
Total Project Length: 1.000
Project Program: District 5
Lead Agency: NMDOT
Status: Active
Activity: Highway
Local ID:
Production Date:
Letting Date:

Location Type	Location Name	Route ID	Begin Milepost	End Milepost	District	County	MPO/RPO	Urbanized Area	House District	Senate District	NHS
Route Segment	NM68P	NM68P	1.400	2.400	District 5	Rio Arriba	Northern Pueblos RTPO	Small Urban	40, 41		Off NHS

Work Phase	Fund Source	Prior	2024	2025	2026	2027	4 Yr Total	Future	Total
Construction		**0**	**0**	**0**	**0**	**0**	**0**	**13,334,000**	**13,334,000**
Road - Reconstruction (6)	NHPP	0	0	0	0	0	0	11,392,570	11,392,570
Road - Reconstruction (6)	RF	0	0	0	0	0	0	1,941,430	1,941,430
	Totals	**0**	**0**	**0**	**0**	**0**	**0**	**13,334,000**	**13,334,000**

Description: "Roadway Reconstruction, access control, lighting, intersection improvements, drainage improvements on NM 68 MP 2.3 - 4.5"

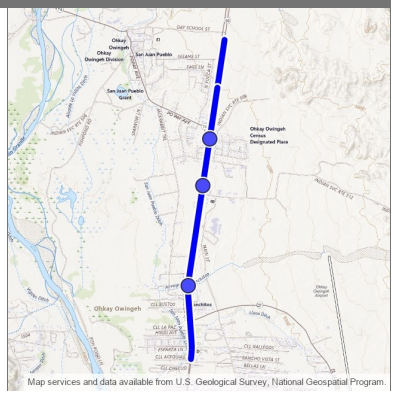

Design Engineer: Diego Gomez
Primary Project Type: Pavement
Total Project Length: 2.200
Project Program: District 5
Lead Agency: NMDOT
Status: Active
Activity: Highway
Local ID:
Production Date: 7/26/2027
Letting Date: 9/17/2027

Location Type	Location Name	Route ID	Begin Milepost	End Milepost	District	County	MPO/RPO	Urbanized Area	House District	Senate District	NHS
Bridge Point	5797	NM68P	2.753	2.753	District 5	Rio Arriba	Northern Pueblos RTPO	Small Urban	40		Off NHS
Route Segment	NM68P	NM68P	2.300	4.500	District 5	Rio Arriba	Northern Pueblos RTPO	Small Urban	5		Off NHS

Work Phase	Fund Source	Prior	2024	2025	2026	2027	4 Yr Total	Future	Total
Construction		**0**	**0**	**0**	**0**	**40,771,305**	**40,771,305**	**0**	**40,771,305**
Road - Reconstruction (6)	HSIP-VRU	0	0	0	0	1,685,884	1,685,884	0	1,685,884
Road - Reconstruction (6)	RF	0	0	0	0	187,320	187,320	0	187,320
Road - Reconstruction (6)	HSIP	0	0	0	0	4,500,000	4,500,000	0	4,500,000
Road - Reconstruction (6)	RF	0	0	0	0	500,000	500,000	0	500,000
Road - Reconstruction (6)	NHPP (AC)	0	0	0	0	7,978,075	7,978,075	0	7,978,075
Road - Reconstruction (6)	RF	0	0	0	0	1,359,560	1,359,560	0	1,359,560
Road - Reconstruction (6)	NHPP	0	0	0	0	15,793,335	15,793,335	0	15,793,335
Road - Reconstruction (6)	RF	0	0	0	0	2,691,374	2,691,374	0	2,691,374
Road - Reconstruction (6)	STBGUC	0	0	0	0	2,315,683	2,315,683	0	2,315,683
Road - Reconstruction (6)	RF	0	0	0	0	394,620	394,620	0	394,620
Road - Reconstruction (6)	STPF	0	0	0	0	2,875,444	2,875,444	0	2,875,444
Road - Reconstruction (6)	RF	0	0	0	0	490,010	490,010	0	490,010
Road - Reconstruction (6)	NHPP (ACC)	0	0	0	0	0	0	0	0
Road - Reconstruction (6)	RF	0	0	0	0	0	0	0	0
	Totals	**0**	**0**	**0**	**0**	**40,771,305**	**40,771,305**	**0**	**40,771,305**

Description: Remove and replace the entire bridge 6244 on US 84 MP 224.98 - 225.49 with a new one, bridge barrier and guardrail improvements

Design Engineer: Diego Gomez
Primary Project Type: Bridge
Total Project Length: .000
Project Program: District 5
Lead Agency: NMDOT
Status: Active
Activity: Highway
Local ID:
Production Date: 8/24/2026
Letting Date: 10/16/2026

Location Type	Location Name	Route ID	Begin Milepost	End Milepost	District	County	MPO/RPO	Urbanized Area	House District	Senate District	NHS
Bridge Point	6244	US84P	225.143	225.143	District 5	Rio Arriba	Northern Pueblos RTPO	Rural	5		Off NHS

Work Phase	Fund Source	Prior	2024	2025	2026	2027	4 Yr Total	Future	Total
Right-of-Way		**0**	**0**	**31,200**	**0**	**0**	**31,200**	**0**	**31,200**
ROW Acquisition (16)	NHPP	0	0	26,657	0	0	26,657	0	26,657
ROW Acquisition (16)	RF	0	0	4,543	0	0	4,543	0	4,543
Construction		**0**	**0**	**0**	**15,293,808**	**0**	**15,293,808**	**0**	**15,293,808**
Bridge - Replace (11)	HIBP	0	0	0	5,947,150	0	5,947,150	0	5,947,150
Bridge - Replace (11)	RF	0	0	0	1,013,466	0	1,013,466	0	1,013,466
Bridge - Replace (11)	NHPP (AC)	0	0	0	968,512	0	968,512	0	968,512
Bridge - Replace (11)	RF	0	0	0	165,046	0	165,046	0	165,046
Bridge - Replace (11)	STPR	0	0	0	2,210,362	0	2,210,362	0	2,210,362
Bridge - Replace (11)	RF	0	0	0	376,672	0	376,672	0	376,672
Bridge - Replace (11)	HIOBP	0	0	0	441,006	0	441,006	0	441,006
Bridge - Replace (11)	RF	0	0	0	75,153	0	75,153	0	75,153
Bridge - Replace (11)	STBO	0	0	0	3,500,000	0	3,500,000	0	3,500,000
Bridge - Replace (11)	RF	0	0	0	596,442	0	596,442	0	596,442
Bridge - Replace (11)	NHPP (ACC)	0	0	0	0	0	0	0	0
Bridge - Replace (11)	RF	0	0	0	0	0	0	0	0
Construction Engineering		**0**	**0**	**0**	**0**	**50,000**	**50,000**	**0**	**50,000**
Construction Engineering (17)	STPF	0	0	0	0	42,720	42,720	0	42,720
Construction Engineering (17)	RF	0	0	0	0	7,280	7,280	0	7,280
	Totals	**0**	**0**	**31,200**	**15,293,808**	**50,000**	**15,375,008**	**0**	**15,375,008**

Description: D2006 DEBT SERVICE

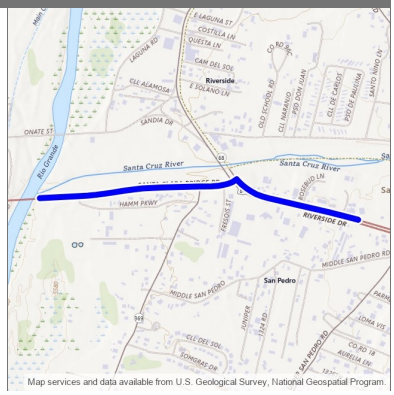

Design Engineer: Nmdot
Primary Project Type:
Total Project Length: .785
Project Program:
Lead Agency: NMDOT
Status: Active
Activity: Highway
Local ID:
Production Date:
Letting Date:

Location Type	Location Name	Route ID	Begin Milepost	End Milepost	District	County	MPO/RPO	Urbanized Area	House District	Senate District	NHS
Route Segment	US84P	US84P	188.056	188.842		Rio Arriba	Northern Pueblos RTPO	Small Urban	41		Is on the NHS

Work Phase	Fund Source	Prior	2024	2025	2026	2027	4 Yr Total	Future	Total
Other		**8,380**	**0**	**0**	**0**	**0**	**0**	**0**	**8,380**
Debt Service (45)	RF	4,087	0	0	0	0	0	0	4,087
Debt Service (45)	RF	4,293	0	0	0	0	0	0	4,293
Debt Service (45)	NHPP (ACC)	0	0	0	0	0	0	0	0
Debt Service (45)	RF	0	0	0	0	0	0	0	0
Debt Service (45)	NHPP (ACC)	0	0	0	0	0	0	0	0
Debt Service (45)	RF	0	0	0	0	0	0	0	0
Debt Service (45)	NHPP (ACC)	0	0	0	0	0	0	0	0
Debt Service (45)	RF	0	0	0	0	0	0	0	0
Debt Service (45)	NHPP (ACC)	0	0	0	0	0	0	0	0
Debt Service (45)	RF	0	0	0	0	0	0	0	0
Debt Service (45)	NHPP (ACC)	0	0	0	0	0	0	0	0
Debt Service (45)	NHPP (ACC)	0	0	0	0	0	0	0	0
Debt Service (45)	NHPP (ACC)	0	0	0	0	0	0	0	0
	Totals	8,380	0	0	0	0	0	0	8,380

Description: 2004 DEBT SERVICE

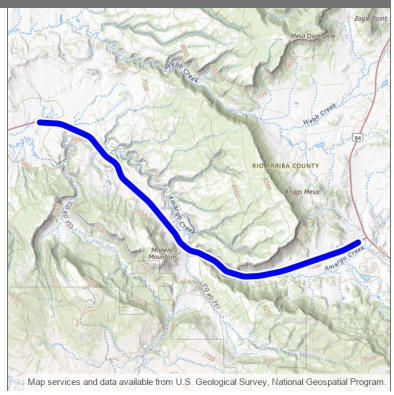

Design Engineer: Nmdot
Primary Project Type:
Total Project Length: 7.387
Project Program:
Lead Agency: NMDOT
Status: Active
Activity: Highway
Local ID:
Production Date:
Letting Date:

Location Type	Location Name	Route ID	Begin Milepost	End Milepost	District	County	MPO/RPO	Urbanized Area	House District	Senate District	NHS
Route Segment	US64P	US64P	141.005	148.392		Rio Arriba	Northern Pueblos RTPO	Rural	5		Off NHS

Work Phase	Fund Source	Prior	2024	2025	2026	2027	4 Yr Total	Future	Total
Other		**80,442**	**0**	**0**	**0**	**0**	**0**	**0**	**80,442**
Debt Service (45)	RF	80,442	0	0	0	0	0	0	80,442
Debt Service (45)	STPF (ACC)	0	0	0	0	0	0	0	0
Debt Service (45)	STPF (ACC)	0	0	0	0	0	0	0	0
Debt Service (45)	RF	0	0	0	0	0	0	0	0
Debt Service (45)	STPF (ACC)	0	0	0	0	0	0	0	0
Debt Service (45)	RF	0	0	0	0	0	0	0	0
Debt Service (45)	STPF (ACC)	0	0	0	0	0	0	0	0
Debt Service (45)	RF	0	0	0	0	0	0	0	0
Debt Service (45)	STPF (ACC)	0	0	0	0	0	0	0	0
Debt Service (45)	RF	0	0	0	0	0	0	0	0
Debt Service (45)	NHPP (ACC)	0	0	0	0	0	0	0	0
Debt Service (45)	STPF (ACC)	0	0	0	0	0	0	0	0
	Totals	**80,442**	**0**	**0**	**0**	**0**	**0**	**0**	**80,442**

Description: CHAT DEBT SERVICE

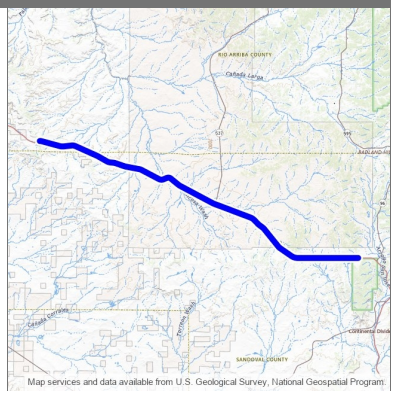

Design Engineer:
Primary Project Type:
Total Project Length: 33.859
Project Program:
Lead Agency: NMDOT
Status: Active
Activity: Highway
Local ID:
Production Date:
Letting Date:

Location Type	Location Name	Route ID	Begin Milepoint	End Milepoint	District	County	MPO/RPO	Urbanized Area	House District	Senate District	NHS
Route Segment	US550M	US550M	69.846	103.705		Rio Arriba, Sandoval	Mid-Region RTPO, Northern Pueblos RTPO	Rural	22		Is on the NHS

Work Phase	Fund Source	Prior	2024	2025	2026	2027	4 Yr Total	Future	Total
Other		**0**	**0**	**0**	**0**	**0**	**0**	**0**	**0**
Debt Service (45)	NHPP (ACC)	0	0	0	0	0	0	0	0
Debt Service (45)	NHPP (ACC)	0	0	0	0	0	0	0	0
Debt Service (45)	NHPP (ACC)	0	0	0	0	0	0	0	0
Debt Service (45)	NHPP (ACC)	0	0	0	0	0	0	0	0
Debt Service (45)	NHPP (ACC)	0	0	0	0	0	0	0	0
Debt Service (45)	NHPP (ACC)	0	0	0	0	0	0	0	0
Debt Service (45)	NHPP (ACC)	0	0	0	0	0	0	0	0
Debt Service (45)	NHPP (ACC)	0	0	0	0	0	0	0	0
	Totals	**0**	**0**	**0**	**0**	**0**	**0**	**0**	**0**

Description: RECONSTRUCTION TO 4 LANES AND REMOVE EXISTING TURNOUT AT MP 7.39 FOR ACCESS MANAGEMENT, BRIDGE 7427 REHAB NM 30 MP 3.77 - 8.36

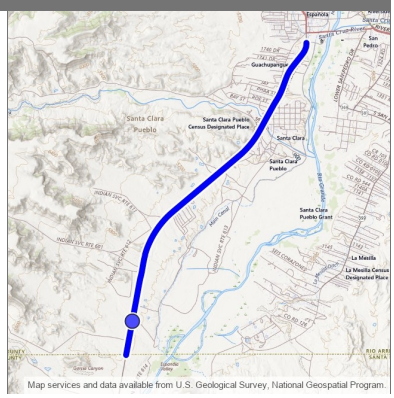

Design Engineer: Jeanne Wolfenbarger
Primary Project Type: Bridge
Total Project Length: 4.590
Project Program: District 5
Lead Agency: NMDOT
Status: Active
Activity: Highway
Local ID:
Production Date: 8/21/2028
Letting Date: 10/20/2028

Location Type	Location Name	Route ID	Begin Milepost	End Milepost	District	County	MPO/RPO	Urbanized Area	House District	Senate District	NHS
Bridge Point	7427	NM30P	4.192	4.192	District 5	Rio Arriba	Northern Pueblos RTPO	Rural	5		Off NHS
Route Segment	NM30P	NM30P	3.770	8.360	District 5	Rio Arriba, Santa Fe	Northern Pueblos RTPO	Rural, Small Urban	5		Off NHS

Work Phase	Fund Source	Prior	2024	2025	2026	2027	4 Yr Total	Future	Total
Utility		**0**	**0**	**0**	**0**	**0**	**0**	**500,000**	**500,000**
Utilities (43)	STCB-29	0	0	0	0	0	0	500,000	500,000
Construction		**0**	**0**	**0**	**0**	**0**	**0**	**190,000**	**190,000**
Bridge - Replace + Add Capacity (10)	STCB-29	0	0	0	0	0	0	190,000	190,000
Construction		**0**	**0**	**0**	**0**	**0**	**0**	**52,010,000**	**52,010,000**
Road - Add Capacity/Widening (3)	STCB-29	0	0	0	0	0	0	52,010,000	52,010,000
Construction Engineering		**0**	**0**	**0**	**0**	**0**	**0**	**300,000**	**300,000**
Construction Engineering (17)	STCB-29	0	0	0	0	0	0	300,000	300,000
	Totals	**0**	**0**	**0**	**0**	**0**	**0**	**53,000,000**	**53,000,000**

Description: Preliminary Engineering and Final Design of roadway improvements on NM 68/Riverside Drive MP 0-4

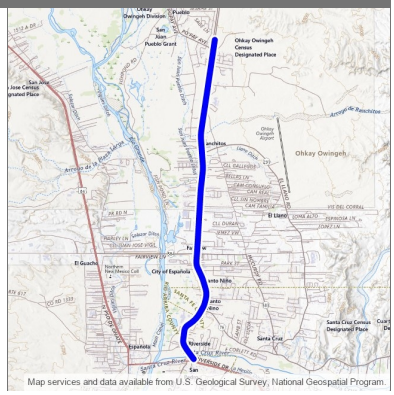

Design Engineer: Jeanne Wolfenbarger
Primary Project Type: Non-Construction
Total Project Length: 4.000
Project Program: District 5
Lead Agency: NMDOT
Status: Active
Activity: Highway
Local ID:
Production Date:
Letting Date:

Location Type	Location Name	Route ID	Begin Milepost	End Milepost	District	County	MPO/RPO	Urbanized Area	House District	Senate District	NHS
Route Segment	NM68P	NM68P	0.000	4.000	District 5	Rio Arriba, Santa Fe	Northern Pueblos RTPO	Small Urban	40, 5		Off NHS

Work Phase	Fund Source	Prior	2024	2025	2026	2027	4 Yr Total	Future	Total
Preliminary Engineering		**3,734,144**	**3,622,303**	**0**	**942,421**	**0**	**4,564,724**	**0**	**8,298,868**
Preliminary Engineering (15)	L089	125,000	0	0	0	0	0	0	125,000
Preliminary Engineering (15)	STPF	268,347	0	0	0	0	0	0	268,347
Preliminary Engineering (15)	RF	45,730	0	0	0	0	0	0	45,730
Preliminary Engineering (15)	STPF (AC)	269,910	0	0	0	0	0	0	269,910
Preliminary Engineering (15)	RF	45,996	0	0	0	0	0	0	45,996
Preliminary Engineering (15)	STPF (ACC)	0	0	0	0	0	0	0	0
Preliminary Engineering (15)	RF	0	0	0	0	0	0	0	0
Preliminary Engineering (15)	STPF	836,595	0	0	0	0	0	0	836,595
Preliminary Engineering (15)	RF	142,566	0	0	0	0	0	0	142,566
Preliminary Engineering (15)	STPF	1,708,800	0	0	0	0	0	0	1,708,800
Preliminary Engineering (15)	RF	291,200	0	0	0	0	0	0	291,200
Preliminary Engineering (15)	RF	0	3,000,000	0	0	0	3,000,000	0	3,000,000
Preliminary Engineering (15)	STPF	0	531,696	0	0	0	531,696	0	531,696
Preliminary Engineering (15)	RF	0	90,607	0	0	0	90,607	0	90,607
Preliminary Engineering (15)	STPF	0	0	0	805,205	0	805,205	0	805,205
Preliminary Engineering (15)	RF	0	0	0	137,216	0	137,216	0	137,216
	Totals	**3,734,144**	**3,622,303**	**0**	**942,421**	**0**	**4,564,724**	**0**	**8,298,868**

Description: Roadway Reconstruction, access control, lighting, intersection improvements, drainage, bridge preservation on NM 68 MP 0 - 1.4, US84 MP 188 - 188.5

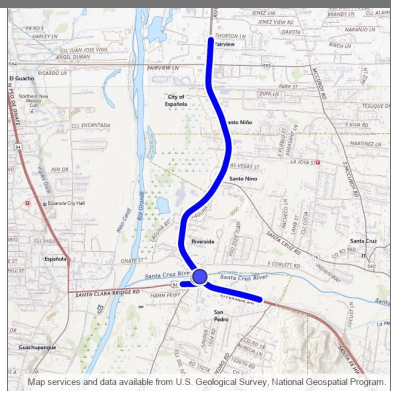

Design Engineer: Jeanne Wolfenbarger
Primary Project Type: Pavement
Total Project Length: 1.900
Project Program: District 5
Lead Agency: NMDOT
Status: Active
Activity: Highway
Local ID:
Production Date: 7/24/2028
Letting Date: 9/15/2028

Location Type	Location Name	Route ID	Begin Milepost	End Milepost	District	County	MPO/RPO	Urbanized Area	House District	Senate District	NHS
Bridge Point	5717	NM68P	0.031	0.031	District 5	Rio Arriba	Northern Pueblos RTPO	Small Urban	5		Off NHS
Bridge Point	5718	NM68M	0.046	0.046	District 5	Rio Arriba	Northern Pueblos RTPO	Small Urban	5		Off NHS
Route Segment	NM68P	NM68P	0.000	1.400	District 5	Rio Arriba, Santa Fe	Northern Pueblos RTPO	Small Urban	5		Off NHS
Route Segment	US84P	US84P	188.000	188.500	District 5	Rio Arriba	Northern Pueblos RTPO	Small Urban	5		Is on the NHS

Work Phase	Fund Source	Prior	2024	2025	2026	2027	4 Yr Total	Future	Total
Construction		**0**	**0**	**0**	**0**	**0**	**0**	**1,300,000**	**1,300,000**
Bridge - Preventive Maintenance (47)	NHPP	0	0	0	0	0	0	1,110,720	1,110,720
Bridge - Preventive Maintenance (47)	RF	0	0	0	0	0	0	189,280	189,280
Construction		**0**	**0**	**0**	**0**	**0**	**0**	**53,700,000**	**53,700,000**
Road - Reconstruction (6)	STBGUC (ACC)	0	0	0	0	0	0	0	0
Road - Reconstruction (6)	RF	0	0	0	0	0	0	0	0
Road - Reconstruction (6)	NHPP (ACC)	0	0	0	0	0	0	0	0
Road - Reconstruction (6)	RF	0	0	0	0	0	0	0	0
Road - Reconstruction (6)	NHPP (AC)	0	0	0	0	0	0	17,227,827	17,227,827
Road - Reconstruction (6)	RF	0	0	0	0	0	0	2,935,828	2,935,828
Road - Reconstruction (6)	HSIP	0	0	0	0	0	0	4,500,000	4,500,000
Road - Reconstruction (6)	RF	0	0	0	0	0	0	500,000	500,000
Road - Reconstruction (6)	HSIP-VRU	0	0	0	0	0	0	2,703,079	2,703,079
Road - Reconstruction (6)	RF	0	0	0	0	0	0	300,342	300,342
Road - Reconstruction (6)	NHPP	0	0	0	0	0	0	17,183,964	17,183,964
Road - Reconstruction (6)	RF	0	0	0	0	0	0	2,928,354	2,928,354
Road - Reconstruction (6)	STBGUC	0	0	0	0	0	0	2,315,683	2,315,683
Road - Reconstruction (6)	RF	0	0	0	0	0	0	394,620	394,620
Road - Reconstruction (6)	STBGUC (AC)	0	0	0	0	0	0	2,315,683	2,315,683
Road - Reconstruction (6)	RF	0	0	0	0	0	0	394,620	394,620
	Totals	**0**	**0**	**0**	**0**	**0**	**0**	**55,000,000**	**55,000,000**

Description: Preliminary design Phase IA/IB to determine preferred alignment on NM 583 MP 0 - 1.49

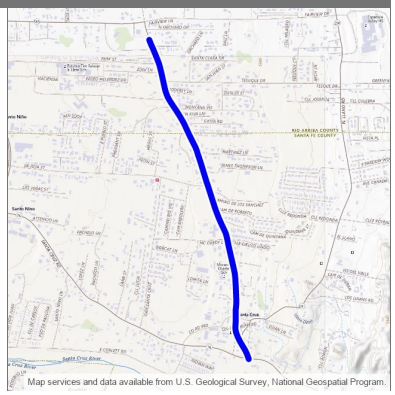

Design Engineer: Jeanne Wolfenbarger
Primary Project Type: Non-Construction
Total Project Length: 1.272
Project Program: District 5
Lead Agency: NMDOT
Status: Active
Activity: Highway
Local ID:
Production Date: 3/15/2030
Letting Date: 5/17/2030

Location Type	Location Name	Route ID	Begin Milepost	End Milepost	District	County	MPO/RPO	Urbanized Area	House District	Senate District	NHS
Route Segment	NM583P	NM583P	0.154	1.426	District 5	Rio Arriba, Santa Fe	Northern Pueblos RTPO	Small Urban	5		Off NHS

Work Phase	Fund Source	Prior	2024	2025	2026	2027	4 Yr Total	Future	Total
Preliminary Engineering		**459,182**	**0**	**0**	**270,000**	**0**	**270,000**	**0**	**729,182**
Preliminary Engineering (15)	RF	209,182	0	0	0	0	0	0	209,182
Preliminary Engineering (15)	STPF (AC)	0	0	0	230,688	0	230,688	0	230,688
Preliminary Engineering (15)	RF	0	0	0	39,312	0	39,312	0	39,312
Preliminary Engineering (15)	L089	250,000	0	0	0	0	0	0	250,000
Preliminary Engineering (15)	STPF (ACC)	0	0	0	0	0	0	0	0
Preliminary Engineering (15)	RF	0	0	0	0	0	0	0	0
	Totals	**459,182**	**0**	**0**	**270,000**	**0**	**270,000**	**0**	**729,182**

Description: 2004 DEBT SERVICE

Design Engineer: Nmdot
Primary Project Type:
Total Project Length: 7.562
Project Program:
Lead Agency: NMDOT
Status: Active
Activity: Highway
Local ID:
Production Date:
Letting Date:

Location Type	Location Name	Route ID	Begin Milepoint	End Milepoint	District	County	MPO/RPO	Urbanized Area	House District	Senate District	NHS
Route Segment	US84M	US84M	181.854	189.416		Rio Arriba, Santa Fe	Northern Pueblos RTPO	Rural, Small Urban	41, 46		Is on the NHS

Work Phase	Fund Source	Prior	2024	2025	2026	2027	4 Yr Total	Future	Total
Other		**50,945**	**0**	**0**	**0**	**0**	**0**	**0**	**50,945**
Debt Service (45)	RF	50,945	0	0	0	0	0	0	50,945
Debt Service (45)	NHPP (ACC)	0	0	0	0	0	0	0	0
Debt Service (45)	NHPP (ACC)	0	0	0	0	0	0	0	0
Debt Service (45)	NHPP (ACC)	0	0	0	0	0	0	0	0
Debt Service (45)	RF	0	0	0	0	0	0	0	0
Debt Service (45)	NHPP (ACC)	0	0	0	0	0	0	0	0
Debt Service (45)	RF	0	0	0	0	0	0	0	0
Debt Service (45)	NHPP (ACC)	0	0	0	0	0	0	0	0
Debt Service (45)	RF	0	0	0	0	0	0	0	0
Debt Service (45)	NHPP (ACC)	0	0	0	0	0	0	0	0
Debt Service (45)	RF	0	0	0	0	0	0	0	0
Debt Service (45)	NHPP (ACC)	0	0	0	0	0	0	0	0
	Totals	**50,945**	**0**	**0**	**0**	**0**	**0**	**0**	**50,945**

Description: Phase IA/B Study and preliminary engineering for US 64 Taos to Tres Piedras MP 229.9-250.5

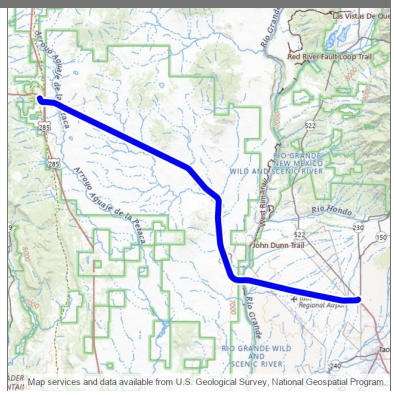

Design Engineer: Diego Gomez
Primary Project Type:
Total Project Length: 27.467
Project Program: District 5
Lead Agency: NMDOT
Status: Active
Activity: Highway
Local ID:
Production Date: 8/26/2030
Letting Date: 10/18/2030

Location Type	Location Name	Route ID	Begin Milepost	End Milepost	District	County	MPO/RPO	Urbanized Area	House District	Senate District	NHS
Route Segment	US64P	US64P	222.962	250.429		Rio Arriba, Taos	Northern Pueblos RTPO	Rural, Small Urban	5, 6		Off NHS

Work Phase	Fund Source	Prior	2024	2025	2026	2027	4 Yr Total	Future	Total
Preliminary Engineering		**3,000,000**	**0**	**0**	**0**	**3,000,000**	**3,000,000**	**0**	**6,000,000**
Preliminary Engineering (15)	STPF	85,440	0	0	0	0	0	0	85,440
Preliminary Engineering (15)	RF	14,560	0	0	0	0	0	0	14,560
Preliminary Engineering (15)	STPF	1,196,160	0	0	0	0	0	0	1,196,160
Preliminary Engineering (15)	RF	203,840	0	0	0	0	0	0	203,840
Preliminary Engineering (15)	STPF	1,281,600	0	0	0	0	0	0	1,281,600
Preliminary Engineering (15)	RF	218,400	0	0	0	0	0	0	218,400
Preliminary Engineering (15)	HB2_24_ZI9603	0	0	0	0	3,000,000	3,000,000	0	3,000,000
	Totals	**3,000,000**	**0**	**0**	**0**	**3,000,000**	**3,000,000**	**0**	**6,000,000**

City of Portales/Eastern NM University Street Improvements on S. Avenue K from US 70 to University Drive (2105070)

2024 - 2029 (A)

District 2

APPROVED

Description: T/LPA: Road reconstruction and improvements on Avenue K from US 70 to W. University Dr. Demo ID: NM121

Design Engineer: Judith Gallardo
Primary Project Type:
Total Project Length: .154
Project Program: District 2
Lead Agency: City of Portales
Status: Active
Activity: Bicycle & Pedestrian
Local ID:
Production Date:
Letting Date:

Location Type	Location Name	Route ID	Begin Milepoint	End Milepoint	District	County	MPO/RPO	Urbanized Area	House District	Senate District	NHS
Route Segment	LOC110910P	LOC110910P	0.358	0.512		Roosevelt	South East RTPO	Small Urban	66		Off NHS

Work Phase	Fund Source	Prior	2024	2025	2026	2027	4 Yr Total	Future	Total
Other		**0**	**0**	**0**	**585,206**	**0**	**585,206**	**0**	**585,206**
Bicycle and Pedestrian (28)	FDS_24	0	0	0	500,000	0	500,000	0	500,000
Bicycle and Pedestrian (28)	LGF	0	0	0	85,206	0	85,206	0	85,206
	Totals	**0**	**0**	**0**	**585,206**	**0**	**585,206**	**0**	**585,206**

Description: Major Pavement Rehabilitation on US 70 MP 412 - 425

Design Engineer: Jessy Crane
Primary Project Type: Pavement
Total Project Length: 13.000
Project Program: District 2
Lead Agency: NMDOT
Status: Active
Activity: Highway
Local ID:
Production Date: 11/27/2028
Letting Date: 1/19/2029

Location Type	Location Name	Route ID	Begin Milepost	End Milepost	District	County	MPO/RPO	Urbanized Area	House District	Senate District	NHS
Route Segment	US70P	US70P	412.000	425.000	District 2	Roosevelt	South East RTPO	Rural, Small Urban			Is on the NHS

Work Phase	Fund Source	Prior	2024	2025	2026	2027	4 Yr Total	Future	Total
Construction		**0**	**0**	**0**	**0**	**0**	**0**	**17,000,000**	**17,000,000**
Road - Major Rehabilitation (6)	NHPP	0	0	0	0	0	0	14,524,800	14,524,800
Road - Major Rehabilitation (6)	RF	0	0	0	0	0	0	2,475,200	2,475,200
	Totals	**0**	**0**	**0**	**0**	**0**	**0**	**17,000,000**	**17,000,000**

Description: STA DEBT SERVICE

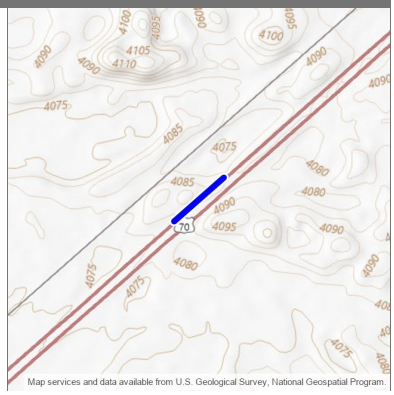

Design Engineer:
Primary Project Type:
Total Project Length: .089
Project Program:
Lead Agency: NMDOT
Status: Active
Activity: Highway
Local ID:
Production Date:
Letting Date:

Location Type	Location Name	Route ID	Begin Milepoint	End Milepoint	District	County	MPO/RPO	Urbanized Area	House District	Senate District	NHS
Route Segment	US70M	US70M	429.857	429.946		Roosevelt	South East RTPO	Rural	67		Is on the NHS

Work Phase	Fund Source	Prior	2024	2025	2026	2027	4 Yr Total	Future	Total
Other		**0**	**0**	**0**	**0**	**0**	**0**	**0**	**0**
Debt Service (45)	NHPP (ACC)	0	0	0	0	0	0	0	0
Debt Service (45)	NHPP (ACC)	0	0	0	0	0	0	0	0
Debt Service (45)	NHPP (ACC)	0	0	0	0	0	0	0	0
Debt Service (45)	NHPP (ACC)	0	0	0	0	0	0	0	0
Debt Service (45)	NHPP (ACC)	0	0	0	0	0	0	0	0
Debt Service (45)	NHPP (ACC)	0	0	0	0	0	0	0	0
Debt Service (45)	NHPP (ACC)	0	0	0	0	0	0	0	0
	Totals	**0**	**0**	**0**	**0**	**0**	**0**	**0**	**0**

Description: CHAT DEBT SERVICE

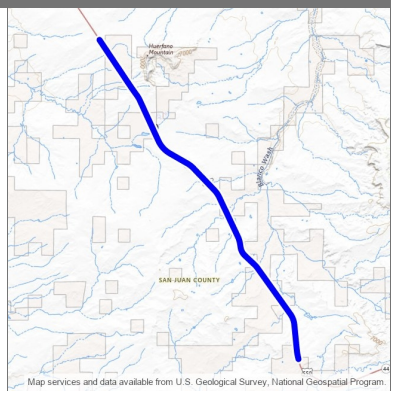

Design Engineer:
Primary Project Type:
Total Project Length: 14.991
Project Program:
Lead Agency: NMDOT
Status: Active
Activity: Highway
Local ID:
Production Date:
Letting Date:

Location Type	Location Name	Route ID	Begin Milepoint	End Milepoint	District	County	MPO/RPO	Urbanized Area	House District	Senate District	NHS
Route Segment	US550M	US550M	114.981	129.972		San Juan	North West RTPO	Rural	22		Is on the NHS

Work Phase	Fund Source	Prior	2024	2025	2026	2027	4 Yr Total	Future	Total
Other		**0**	**0**	**0**	**0**	**0**	**0**	**0**	**0**
Debt Service (45)	NHPP (ACC)	0	0	0	0	0	0	0	0
Debt Service (45)	NHPP (ACC)	0	0	0	0	0	0	0	0
Debt Service (45)	NHPP (ACC)	0	0	0	0	0	0	0	0
Debt Service (45)	NHPP (ACC)	0	0	0	0	0	0	0	0
Debt Service (45)	NHPP (ACC)	0	0	0	0	0	0	0	0
Debt Service (45)	NHPP (ACC)	0	0	0	0	0	0	0	0
Debt Service (45)	NHPP (ACC)	0	0	0	0	0	0	0	0
	Totals	**0**	**0**	**0**	**0**	**0**	**0**	**0**	**0**

Pedestrian and safety Improvements on US64 MP 20.5 - 21.72 in front of Shiprock High School, Mid-school and Dine College (5100821)

2024 - 2029 (A)

District 5

APPROVED

Description: Installation of ADA compliant sidewalks, ramps, cross walks, pedestrian pipe railing, curb and gutter, school zone beacons (RRFB), shoulder widening, utility relocations and adding Auxiliary lanes, signing and striping on US 64 MP 20.5 - 21.72

Design Engineer: Dana Garcia
Primary Project Type: Safety
Total Project Length: 1.220
Project Program: District 5
Lead Agency: NMDOT
Status: Active
Activity: Highway
Local ID:
Production Date: 8/24/2026
Letting Date: 2/19/2027

Location Type	Location Name	Route ID	Begin Milepost	End Milepost	District	County	MPO/RPO	Urbanized Area	House District	Senate District	NHS
Route Segment	US64P	US64P	20.500	21.720	District 5	San Juan	North West RTPO	Rural, Small Urban	4		Off NHS

Work Phase	Fund Source	Prior	2024	2025	2026	2027	4 Yr Total	Future	Total
Preliminary Engineering		**0**	**0**	**0**	**50,532**	**0**	**50,532**	**0**	**50,532**
Preliminary Engineering (15)	STBGUC	0	0	0	43,175	0	43,175	0	43,175
Preliminary Engineering (15)	RF	0	0	0	7,357	0	7,357	0	7,357
Right-of-Way		**0**	**500**	**0**	**72,000**	**0**	**72,500**	**0**	**72,500**
ROW Acquisition (16)	SP	0	500	0	0	0	500	0	500
ROW Acquisition (16)	STBGUC	0	0	0	61,517	0	61,517	0	61,517
ROW Acquisition (16)	RF	0	0	0	10,483	0	10,483	0	10,483
Utility		**0**	**0**	**0**	**762,077**	**0**	**762,077**	**0**	**762,077**
Utilities (43)	NHPP	0	0	0	651,119	0	651,119	0	651,119
Utilities (43)	RF	0	0	0	110,958	0	110,958	0	110,958
Other		**0**	**0**	**0**	**41,568,814**	**0**	**41,568,814**	**0**	**41,568,814**
Safety (21)	HSIP	0	0	0	14,085,000	0	14,085,000	0	14,085,000
Safety (21)	RF	0	0	0	1,565,000	0	1,565,000	0	1,565,000
Safety (21)	NHPP	0	0	0	10,247,642	0	10,247,642	0	10,247,642
Safety (21)	RF	0	0	0	1,746,321	0	1,746,321	0	1,746,321
Safety (21)	STBGUC	0	0	0	8,893,540	0	8,893,540	0	8,893,540
Safety (21)	RF	0	0	0	1,515,566	0	1,515,566	0	1,515,566
Safety (21)	NHPP (ACC)	0	0	0	0	0	0	0	0
Safety (21)	RF	0	0	0	0	0	0	0	0
Safety (21)	NHPP (AC)	0	0	0	64,841	0	64,841	0	64,841
Safety (21)	RF	0	0	0	11,050	0	11,050	0	11,050
Safety (21)	TFSTBGF	0	0	0	2,620,335	0	2,620,335	0	2,620,335
Safety (21)	RF	0	0	0	446,536	0	446,536	0	446,536
Safety (21)	TFSTBGUC	0	0	0	318,677	0	318,677	0	318,677
Safety (21)	RF	0	0	0	54,306	0	54,306	0	54,306
Construction Engineering		**0**	**0**	**0**	**0**	**100,000**	**100,000**	**0**	**100,000**
Construction Engineering (17)	STPF	0	0	0	0	85,440	85,440	0	85,440
Construction Engineering (17)	RF	0	0	0	0	14,560	14,560	0	14,560
	Totals	**0**	**500**	**0**	**42,453,423**	**100,000**	**42,553,923**	**0**	**42,553,923**

US64/US 491 Intersection Improvements and Bridge Replacement on bridge 1792 and 7148 from MP 21.7 - 22.8 and US 491 from MP 91.1 92.2 (5101011)

2024 - 2029 (A)

District 5

APPROVED

Description: Remove and replace bridges 1792 and 7148 over the San Juan River and Reconstruct North and South Intersections of US 64 from MP 21.7 - 22.8 and US 491 from MP 91.1 92.2

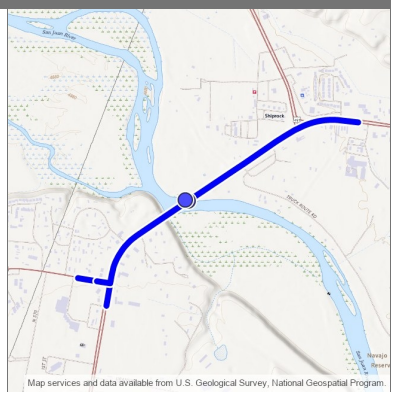

Design Engineer: Anthony Cabrera
Primary Project Type: Bridge
Total Project Length: 2.200
Project Program: District 5
Lead Agency: NMDOT
Status: Active
Activity: Highway
Local ID:
Production Date: 5/21/2029
Letting Date: 7/20/2029

Location Type	Location Name	Route ID	Begin Milepoint	End Milepoint	District	County	MPO/RPO	Urbanized Area	House District	Senate District	NHS
Bridge Point	1792	US64M	22.376	22.376	District 5	San Juan	North West RTPO	Small Urban	4		Is on the NHS
Bridge Point	7148	US64P	22.216	22.216	District 5	San Juan	North West RTPO	Small Urban	3		Is on the NHS
Route Segment	US491P	US491P	91.100	92.200	District 5	San Juan	North West RTPO	Small Urban	3		Is on the NHS
Route Segment	US64P	US64P	21.700	22.800	District 5	San Juan	North West RTPO	Small Urban	4		Is on the NHS, Off NHS

Work Phase	Fund Source	Prior	2024	2025	2026	2027	4 Yr Total	Future	Total
Preliminary Engineering		**800,000**	**0**	**0**	**1,800,000**	**0**	**1,800,000**	**0**	**2,600,000**
Preliminary Engineering (15)	STPF	683,520	0	0	0	0	0	0	683,520
Preliminary Engineering (15)	RF	116,480	0	0	0	0	0	0	116,480
Preliminary Engineering (15)	STPF	0	0	0	1,537,920	0	1,537,920	0	1,537,920
Preliminary Engineering (15)	RF	0	0	0	262,080	0	262,080	0	262,080
Construction		**0**	**0**	**0**	**0**	**0**	**0**	**100,000,000**	**100,000,000**
Bridge - Replace + Add Capacity (10)	NHPP	0	0	0	0	0	0	85,440,000	85,440,000
Bridge - Replace + Add Capacity (10)	RF	0	0	0	0	0	0	14,560,000	14,560,000
	Totals	**800,000**	**0**	**0**	**1,800,000**	**0**	**1,800,000**	**100,000,000**	**102,600,000**

Description: RECONSTRUCTION & BRIDGE REPLACEMENT

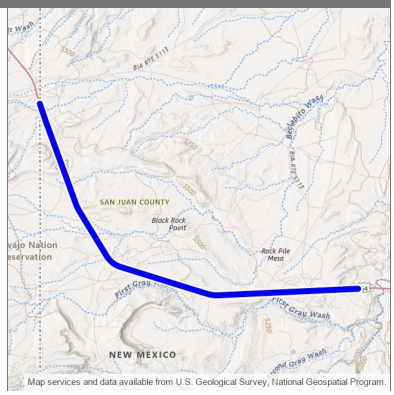

Design Engineer: Dana Garcia
Primary Project Type:
Total Project Length: 7.305
Project Program: District 5
Lead Agency: NMDOT
Status: Active
Activity: Highway
Local ID:
Production Date: 9/25/2023
Letting Date: 11/17/2023

Location Type	Location Name	Route ID	Begin Milepost	End Milepost	District	County	MPO/RPO	Urbanized Area	House District	Senate District	NHS
Route Segment	US64P	US64P	-0.035	7.270		San Juan	North West RTPO	Rural	3, 4		Off NHS

Work Phase	Fund Source	Prior	2024	2025	2026	2027	4 Yr Total	Future	Total
Construction		**72,692,536**	**0**	**0**	**0**	**0**	**0**	**0**	**72,692,536**
Bridge - Replace (11)	NHPP (AC)	4,272,000	0	0	0	0	0	0	4,272,000
Bridge - Replace (11)	RF	728,000	0	0	0	0	0	0	728,000
Bridge - Replace (11)	NHPP (AC)	24,999,150	0	0	0	0	0	0	24,999,150
Bridge - Replace (11)	RF	2,250,850	0	0	0	0	0	0	2,250,850
Bridge - Replace (11)	NHPP (AC)	25,000,900	0	0	0	0	0	0	25,000,900
Bridge - Replace (11)	HB2_22_ZG9006	3,999,100	0	0	0	0	0	0	3,999,100
Bridge - Replace (11)	NHPP (AC)	9,776,503	0	0	0	0	0	0	9,776,503
Bridge - Replace (11)	RF	1,666,033	0	0	0	0	0	0	1,666,033
Bridge - Replace (11)	RAISE (ACC)	0	0	0	0	0	0	0	0
Bridge - Replace (11)	RF	0	0	0	0	0	0	0	0
Bridge - Replace (11)	RAISE (ACC)	0	0	0	0	0	0	0	0
Bridge - Replace (11)	HB2_22_ZG9006	0	0	0	0	0	0	0	0
Bridge - Replace (11)	NHPP (ACC)	0	0	0	0	0	0	0	0
Bridge - Replace (11)	RF	0	0	0	0	0	0	0	0
Bridge - Replace (11)	NHPP (ACC)	0	0	0	0	0	0	0	0
Bridge - Replace (11)	RF	0	0	0	0	0	0	0	0
	Totals	**72,692,536**	**0**	**0**	**0**	**0**	**0**	**0**	**72,692,536**

Description: "Bridge and Roadway Reconstruction, Roadway Widening for Shoulders and Turn Lanes at Major Intersections, Drainage Structure and Culvert Replacement and/or Improvements, Roadside Barrier Replacement. "

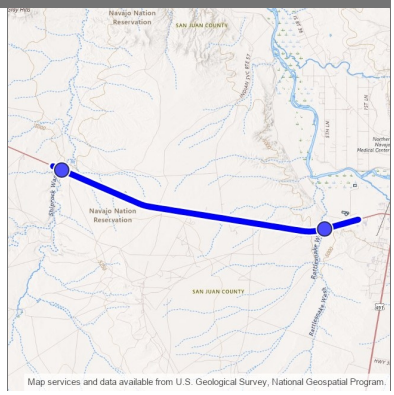

Design Engineer: Dana Garcia
Primary Project Type:
Total Project Length: 7.063
Project Program: District 5
Lead Agency: NMDOT
Status: Active
Activity: Highway
Local ID:
Production Date: 11/25/2024
Letting Date: 1/17/2025

Location Type	Location Name	Route ID	Begin Milepost	End Milepost	District	County	MPO/RPO	Urbanized Area	House District	Senate District	NHS
Bridge Point	5862	US64P	20.175	20.175		San Juan	North West RTPO	Rural	3		Off NHS
Bridge Point	5863	US64P	14.027	14.027		San Juan	North West RTPO	Rural	3		Off NHS
Route Segment	US64P	US64P	13.814	20.877		San Juan	North West RTPO	Rural, Small Urban	3		Off NHS

Work Phase	Fund Source	Prior	2024	2025	2026	2027	4 Yr Total	Future	Total
Preliminary Engineering		**4,000,000**	**250,000**	**0**	**0**	**0**	**250,000**	**0**	**4,250,000**
Preliminary Engineering (15)	STPF	3,417,600	0	0	0	0	0	0	3,417,600
Preliminary Engineering (15)	RF	582,400	0	0	0	0	0	0	582,400
Preliminary Engineering (15)	RF	0	250,000	0	0	0	250,000	0	250,000
Construction		**0**	**0**	**40,101,493**	**0**	**0**	**40,101,493**	**0**	**40,101,493**
Bridge - Replace (11)	MPDGR	0	0	12,618,734	0	0	12,618,734	0	12,618,734
Bridge - Replace (11)	RF	0	0	3,154,684	0	0	3,154,684	0	3,154,684
Bridge - Replace (11)	MPDGR	0	0	17,701,266	0	0	17,701,266	0	17,701,266
Bridge - Replace (11)	RF	0	0	4,425,316	0	0	4,425,316	0	4,425,316
Bridge - Replace (11)	STPF	0	0	1,880,956	0	0	1,880,956	0	1,880,956
Bridge - Replace (11)	RF	0	0	320,537	0	0	320,537	0	320,537
Construction Engineering		**0**	**0**	**171,242**	**0**	**0**	**171,242**	**0**	**171,242**
Construction Engineering (17)	STPF	0	0	146,309	0	0	146,309	0	146,309
Construction Engineering (17)	RF	0	0	24,933	0	0	24,933	0	24,933
	Totals	**4,000,000**	**250,000**	**40,272,735**	**0**	**0**	**40,522,735**	**0**	**44,522,735**

US 64 Phase IV roadway improvements (5101175)

District 5

2024 - 2029 (A)

APPROVED

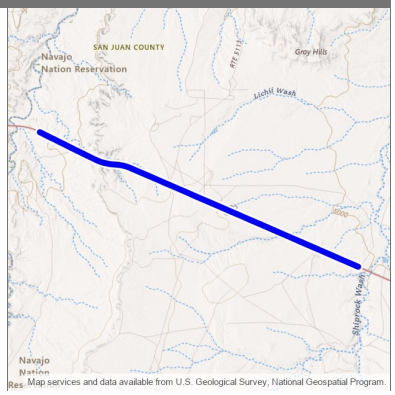

Description: Roadway Reconstruction And Rehab, Roadway Widening For Shoulders, Earthwork And Grading, Drainage Structure And Culvert Replacement and/or Improvements, Roadside Barrier Replacement, Retaining Wall Construction, on US 64 from MP 8.1 - 13.81

Design Engineer: Dana Garcia
Primary Project Type: Pavement
Total Project Length: 5.710
Project Program: District 5
Lead Agency: NMDOT
Status: Active
Activity: Highway
Local ID:
Production Date: 2/23/2026
Letting Date: 4/17/2026

Location Type	Location Name	Route ID	Begin Milepost	End Milepost	District	County	MPO/RPO	Urbanized Area	House District	Senate District	NHS
Route Segment	US64P	US64P	8.100	13.810	District 5	San Juan	North West RTPO	Rural	4		Off NHS

Work Phase	Fund Source	Prior	2024	2025	2026	2027	4 Yr Total	Future	Total
Right-of-Way		**0**	**0**	**0**	**128,685**	**0**	**128,685**	**0**	**128,685**
ROW Acquisition (16)	STPF	0	0	0	109,948	0	109,948	0	109,948
ROW Acquisition (16)	RF	0	0	0	18,737	0	18,737	0	18,737
Construction		**0**	**0**	**0**	**52,481,896**	**0**	**52,481,896**	**0**	**52,481,896**
Road - Reconstruction (6)	MPDGR	0	0	0	29,480,000	0	29,480,000	0	29,480,000
Road - Reconstruction (6)	RF	0	0	0	7,370,000	0	7,370,000	0	7,370,000
Road - Reconstruction (6)	NHPP	0	0	0	10,634,591	0	10,634,591	0	10,634,591
Road - Reconstruction (6)	RF	0	0	0	1,812,262	0	1,812,262	0	1,812,262
Road - Reconstruction (6)	STPF	0	0	0	2,688,599	0	2,688,599	0	2,688,599
Road - Reconstruction (6)	RF	0	0	0	458,170	0	458,170	0	458,170
Road - Reconstruction (6)	STPR	0	0	0	32,701	0	32,701	0	32,701
Road - Reconstruction (6)	RF	0	0	0	5,573	0	5,573	0	5,573
Construction Engineering		**0**	**0**	**0**	**150,000**	**0**	**150,000**	**0**	**150,000**
Construction Engineering (17)	STPF	0	0	0	128,160	0	128,160	0	128,160
Construction Engineering (17)	RF	0	0	0	21,840	0	21,840	0	21,840
	Totals	**0**	**0**	**0**	**52,760,581**	**0**	**52,760,581**	**0**	**52,760,581**

Phase V Roadway Reconstruction on US 64 MP 13.80 - 19.57 (5101176)

2024 - 2029 (A)

District 5

APPROVED

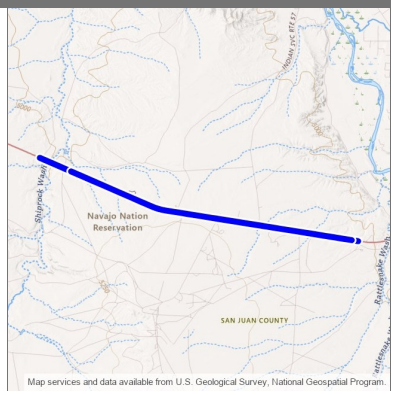

Description: Roadway Reconstruction and rehabilitation, widening for shoulders and auxiliary lanes, earthwork and grading, drainage structure and culvert replacement and/or improvements, roadside barrier replacement, permanent signing and striping, and ITS on US 64 MP 13.80 - 19.57

Design Engineer: Dana Garcia
Primary Project Type: Pavement
Total Project Length: 5.770
Project Program: District 5
Lead Agency: NMDOT
Status: Active
Activity: Highway
Local ID:
Production Date: 2/22/2027
Letting Date: 4/16/2027

Location Type	Location Name	Route ID	Begin Milepost	End Milepost	District	County	MPO/RPO	Urbanized Area	House District	Senate District	NHS
Route Segment	US64P	US64P	13.800	19.570	District 5	San Juan	North West RTPO	Rural	3		Off NHS

Work Phase	Fund Source	Prior	2024	2025	2026	2027	4 Yr Total	Future	Total
Right-of-Way		**0**	**0**	**0**	**161,000**	**0**	**161,000**	**0**	**161,000**
ROW Acquisition (16)	STPF	0	0	0	137,558	0	137,558	0	137,558
ROW Acquisition (16)	RF	0	0	0	23,442	0	23,442	0	23,442
Construction		**0**	**0**	**0**	**0**	**50,000,000**	**50,000,000**	**0**	**50,000,000**
Road - Reconstruction (6)	STCB-26	0	0	0	0	50,000,000	50,000,000	0	50,000,000
	Totals	**0**	**0**	**0**	**161,000**	**50,000,000**	**50,161,000**	**0**	**50,161,000**

US 491 Roadway Reconstruction MP 101 - 104 (5101900)

District 5

2024 - 2029 (A)

APPROVED

Description: Roadway reconstruction, 7090 drainage structure cleaning and or replacement US 491 MP 101 - 104

Design Engineer: Zackariah Mondragon
Primary Project Type: Pavement
Total Project Length: 2.998
Project Program: District 5
Lead Agency: NMDOT
Status: Active
Activity: Highway
Local ID:
Production Date: 10/25/2027
Letting Date: 12/17/2027

Location Type	Location Name	Route ID	Begin Milepost	End Milepost	District	County	MPO/RPO	Urbanized Area	House District	Senate District	NHS
Bridge Point	7090	US491P	102.033	102.033	District 5	San Juan	North West RTPO	Rural	3		Is on the NHS
Route Segment	US491P	US491P	101.000	103.998	District 5	San Juan	North West RTPO	Rural	3		Is on the NHS

Work Phase	Fund Source	Prior	2024	2025	2026	2027	4 Yr Total	Future	Total
Construction		**0**	**0**	**0**	**0**	**0**	**0**	**25,500,000**	**25,500,000**
Road - Reconstruction (6)	NHPP (AC)	0	0	0	0	0	0	11,107,200	11,107,200
Road - Reconstruction (6)	RF	0	0	0	0	0	0	1,892,800	1,892,800
Road - Reconstruction (6)	NHPP (ACC)	0	0	0	0	0	0	0	0
Road - Reconstruction (6)	RF	0	0	0	0	0	0	0	0
Road - Reconstruction (6)	NHPP	0	0	0	0	0	0	10,680,000	10,680,000
Road - Reconstruction (6)	RF	0	0	0	0	0	0	1,820,000	1,820,000
	Totals	**0**	**0**	**0**	**0**	**0**	**0**	**25,500,000**	**25,500,000**

Hogback Rockfall Mitigation on US 64 MP 31 - 31.88 (5101930)

District 5

2024 - 2029 (A)

APPROVED

Description: Rockfall mitigation. May include blasting rock, wire mesh draping of the existing slope, and fence protection near shoulder on US 64 MP 31 - 31.88

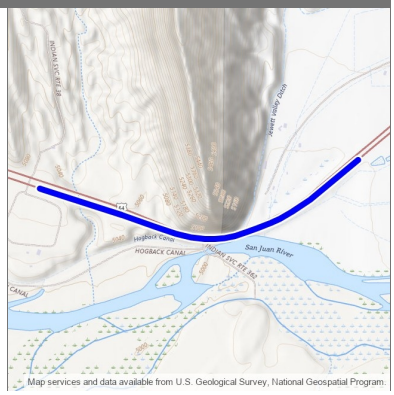

Design Engineer: Sean Brady
Primary Project Type: Pavement
Total Project Length: .880
Project Program: District 5
Lead Agency: NMDOT
Status: Active
Activity: Highway
Local ID:
Production Date: 8/24/2026
Letting Date: 2/19/2027

Location Type	Location Name	Route ID	Begin Milepost	End Milepost	District	County	MPO/RPO	Urbanized Area	House District	Senate District	NHS
Route Segment	US64P	US64P	31.000	31.880	District 5	San Juan	North West RTPO	Rural	4		Is on the NHS

Work Phase	Fund Source	Prior	2024	2025	2026	2027	4 Yr Total	Future	Total
Other		**0**	**0**	**0**	**10,670,368**	**0**	**10,670,368**	**0**	**10,670,368**
Resilience Improvement - Highway Project (66)	PROTECT	0	0	0	9,283,220	0	9,283,220	0	9,283,220
Resilience Improvement - Highway Project (66)	RF	0	0	0	1,387,148	0	1,387,148	0	1,387,148
Construction		**0**	**0**	**0**	**1,329,632**	**0**	**1,329,632**	**0**	**1,329,632**
Road - Other Improvement (4)	NHPP (AC)	0	0	0	1,136,038	0	1,136,038	0	1,136,038
Road - Other Improvement (4)	RF	0	0	0	193,594	0	193,594	0	193,594
Road - Other Improvement (4)	NHPP (ACC)	0	0	0	0	0	0	0	0
Road - Other Improvement (4)	RF	0	0	0	0	0	0	0	0
	Totals	**0**	**0**	**0**	**12,000,000**	**0**	**12,000,000**	**0**	**12,000,000**

Description: D2010 DEBT SERVICE

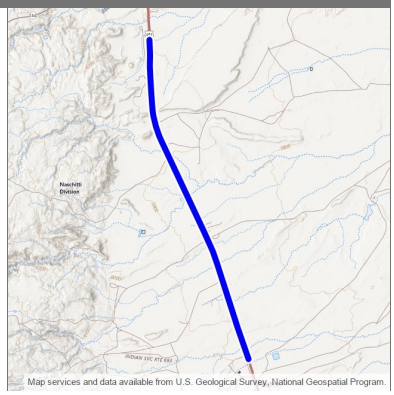
Navajo Nation
Navajo Nation
Navajo Nation

EAST PINON HILLS BOULEVARD EXTENSION PHASE III - FROM SOUTH SIDE RIVER ROAD (CR 3000) TO WILDFLOWER PKWY (F100021)

2024 - 2029 (A)

Farmington MPO

APPROVED

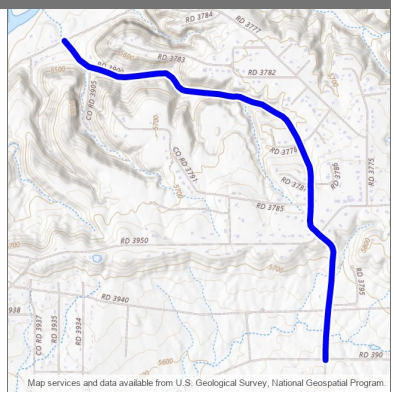

Description: Construction of a new road from South Side River Road (CR 3000) to Wildflower Pkwy

Design Engineer: Katrina A Quintana
Primary Project Type: Pavement
Total Project Length: 2.119
Project Program: Farmington MPO
Lead Agency: County of San Juan
Status: Active
Activity: Highway
Local ID: 83
Production Date:
Letting Date:

Location Type	Location Name	Route ID	Begin Milepoint	End Milepoint	District	County	MPO/RPO	Urbanized Area	House District	Senate District	NHS
Route Segment	FL1547P	FL1547P	0.000	2.119	District 5	San Juan	Farmington MPO	Farmington, NM, Rural			Off NHS

Work Phase	Fund Source	Prior	2024	2025	2026	2027	4 Yr Total	Future	Total
Preliminary Engineering		**400,000**	**0**	**0**	**0**	**0**	**0**	**0**	**400,000**
Preliminary Engineering (15)	HB2_ARP21_ZF3523	400,000	0	0	0	0	0	0	400,000
Right-of-Way		**1,463,015**	**0**	**0**	**0**	**0**	**0**	**0**	**1,463,015**
ROW Acquisition (16)	FDS_22	1,250,000	0	0	0	0	0	0	1,250,000
ROW Acquisition (16)	LGF	213,015	0	0	0	0	0	0	213,015
Construction		**0**	**0**	**0**	**0**	**29,000,000**	**29,000,000**	**0**	**29,000,000**
Road - New Construction (1)	HB2_2026	0	0	0	0	26,100,000	26,100,000	0	26,100,000
Road - New Construction (1)	HB2_2026	0	0	0	0	2,900,000	2,900,000	0	2,900,000
Construction Engineering		**0**	**0**	**0**	**0**	**1,000,000**	**1,000,000**	**0**	**1,000,000**
Construction Engineering (17)	LGF	0	0	0	0	100,000	100,000	0	100,000
Construction Engineering (17)	HB2_2026	0	0	0	0	900,000	900,000	0	900,000
	Totals	**1,863,015**	**0**	**0**	**0**	**30,000,000**	**30,000,000**	**0**	**31,863,015**

East Aztec Arterial Phase II (F100091)

Farmington MPO

2024 - 2029 (A)

APPROVED

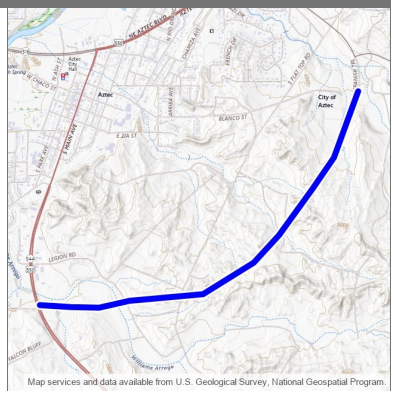

Description: "T/LPA: City of Aztec/NEW ROAD WITH PUBLIC UTILITIES, PEDESTRIAN TRAIL, CORRIDOR STRIPING AND SIGNAGE (ALL PHASES), ROW, WASTE REMOVAL, WILDLIFE CATTLE-GUARD AND FENCING, COMPLETE PHASE 1A ASPHALT OVERLAY, RETAINING WALLS, CONSTRUCTION MANAGEMENT AND TESTING SERVICES."

Design Engineer: Katrina A Quintana
Primary Project Type: Pavement
Total Project Length: .000
Project Program: Farmington MPO
Lead Agency: City of Aztec
Status: Active
Activity: Highway
Local ID: 3
Production Date:
Letting Date:

Location Type	Location Name	Route ID	Begin Milepoint	End Milepoint	District	County	MPO/RPO	Urbanized Area	House District	Senate District	NHS
New Line	Aztec Arterial	N/A			District 5	San Juan	Farmington MPO	FARMINGTON	3	2	Off NHS

Work Phase	Fund Source	Prior	2024	2025	2026	2027	4 Yr Total	Future	Total
Preliminary Engineering		**0**	**183,131**	**0**	**0**	**0**	**183,131**	**0**	**183,131**
Preliminary Engineering (15)	LOCC	0	183,131	0	0	0	183,131	0	183,131
Construction		**0**	**20,994,225**	**0**	**0**	**0**	**20,994,225**	**0**	**20,994,225**
Road - New Construction (1)	ST	0	7,874,116	0	0	0	7,874,116	0	7,874,116
Road - New Construction (1)	LOCC	0	816,869	0	0	0	816,869	0	816,869
Road - New Construction (1)	STBGUC	0	3,585,081	0	0	0	3,585,081	0	3,585,081
Road - New Construction (1)	RF	0	610,941	0	0	0	610,941	0	610,941
Road - New Construction (1)	STBGUC	0	2,294,064	0	0	0	2,294,064	0	2,294,064
Road - New Construction (1)	LGF	0	390,936	0	0	0	390,936	0	390,936
Road - New Construction (1)	STPS	0	734,999	0	0	0	734,999	0	734,999
Road - New Construction (1)	RF	0	125,253	0	0	0	125,253	0	125,253
Road - New Construction (1)	STBGUC	0	3,897,744	0	0	0	3,897,744	0	3,897,744
Road - New Construction (1)	LGF	0	664,222	0	0	0	664,222	0	664,222
Construction Engineering		**0**	**1,184,610**	**0**	**0**	**0**	**1,184,610**	**0**	**1,184,610**
Construction Engineering (17)	STBGUC	0	742,995	0	0	0	742,995	0	742,995
Construction Engineering (17)	RF	0	126,615	0	0	0	126,615	0	126,615
Construction Engineering (17)	STBGUC	0	269,136	0	0	0	269,136	0	269,136
Construction Engineering (17)	LGF	0	45,864	0	0	0	45,864	0	45,864
	Totals	**0**	**22,361,966**	**0**	**0**	**0**	**22,361,966**	**0**	**22,361,966**

Description: T/LPA: City of Farmington/RIVER TRAIL DEVELOPMENT AND PEDESTRIAN BRIDGE

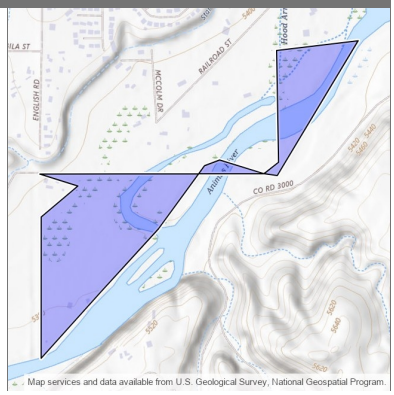

Design Engineer: Shannon Glendenning
Primary Project Type: Multimodal
Total Project Length: .000
Project Program: Farmington MPO
Lead Agency: City of Farmington
Status: Active
Activity: Bicycle & Pedestrian
Local ID: 45
Production Date: 12/21/2015
Letting Date: 3/18/2016

Location Type	Location Name	Route ID	Begin Milepoint	End Milepoint	District	County	MPO/RPO	Urbanized Area	House District	Senate District	NHS
New Polygon	Anesi Park	N/A			District 5	San Juan	Farmington MPO	Farmington, NM	1, 2	1	Off NHS

Work Phase	Fund Source	Prior	2024	2025	2026	2027	4 Yr Total	Future	Total
Other		**0**	**0**	**0**	**1,038,264**	**0**	**1,038,264**	**0**	**1,038,264**
Bicycle and Pedestrian (28)	LGF	0	0	0	151,371	0	151,371	0	151,371
Bicycle and Pedestrian (28)	LOCL	0	0	0	886,893	0	886,893	0	886,893
	Totals	**0**	**0**	**0**	**1,038,264**	**0**	**1,038,264**	**0**	**1,038,264**

Description: "Full Depth Reclamation, drainage and safety improvements, guardrail and sign replacement"

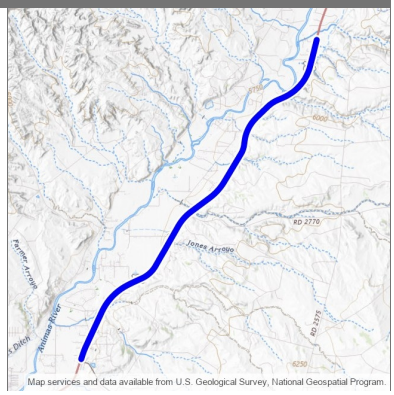

Design Engineer: Diego Gomez
Primary Project Type: Pavement
Total Project Length: 6.827
Project Program: Farmington MPO
Lead Agency: NMDOT
Status: Active
Activity: Highway
Local ID:
Production Date: 8/25/2025
Letting Date: 10/17/2025

Location Type	Location Name	Route ID	Begin Milepost	End Milepost	District	County	MPO/RPO	Urbanized Area	House District	Senate District	NHS
Route Segment	US550P	US550P	161.088	167.915	District 5	San Juan	Farmington MPO, North West RTPO	Rural, Small Urban	2		Is on the NHS

Work Phase	Fund Source	Prior	2024	2025	2026	2027	4 Yr Total	Future	Total
Right-of-Way		**0**	**0**	**15,000**	**0**	**0**	**15,000**	**0**	**15,000**
ROW Acquisition (16)	NHPP	0	0	12,816	0	0	12,816	0	12,816
ROW Acquisition (16)	RF	0	0	2,184	0	0	2,184	0	2,184
Construction		**0**	**0**	**22,041,613**	**0**	**0**	**22,041,613**	**0**	**22,041,613**
Road - Major Rehabilitation (6)	NHPP	0	0	14,712,046	0	0	14,712,046	0	14,712,046
Road - Major Rehabilitation (6)	RF	0	0	2,507,109	0	0	2,507,109	0	2,507,109
Road - Major Rehabilitation (6)	STBGS	0	0	2,426,670	0	0	2,426,670	0	2,426,670
Road - Major Rehabilitation (6)	RF	0	0	413,534	0	0	413,534	0	413,534
Road - Major Rehabilitation (6)	STPS	0	0	367,148	0	0	367,148	0	367,148
Road - Major Rehabilitation (6)	RF	0	0	62,567	0	0	62,567	0	62,567
Road - Major Rehabilitation (6)	TFSTBGS	0	0	1,326,489	0	0	1,326,489	0	1,326,489
Road - Major Rehabilitation (6)	RF	0	0	226,050	0	0	226,050	0	226,050
	Totals	**0**	**0**	**22,056,613**	**0**	**0**	**22,056,613**	**0**	**22,056,613**

Pavement Rehab Phase III on US 550 MP 167.8 - 174.5 (F100342)

2024 - 2029 (A)

Farmington MPO

APPROVED

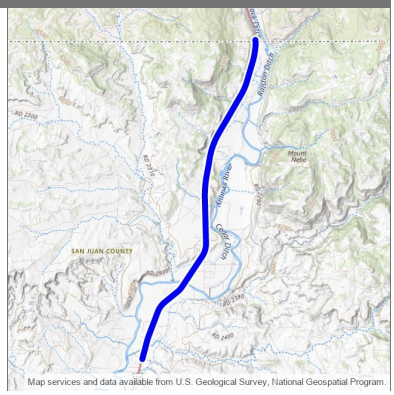

Description: "Major Pavement Rehabilitation, removal and replacement of existing guardrail and concrete wall barriers, temporary traffic control, and permanent signage and striping on US 550 MP 167.8 - 174.5"

Design Engineer: Jeanne Wolfenbarger
Primary Project Type: Pavement
Total Project Length: 6.581
Project Program: Farmington MPO
Lead Agency: NMDOT
Status: Active
Activity: Highway
Local ID:
Production Date: 4/26/2027
Letting Date: 6/18/2027

Location Type	Location Name	Route ID	Begin Milepost	End Milepost	District	County	MPO/RPO	Urbanized Area	House District	Senate District	NHS
Route Segment	US550P	US550P	167.823	174.405	District 5	San Juan	North West RTPO	Rural	2, 3		Is on the NHS, Off NHS

Work Phase	Fund Source	Prior	2024	2025	2026	2027	4 Yr Total	Future	Total
Preliminary Engineering		**0**	**406,649**	**0**	**0**	**0**	**406,649**	**0**	**406,649**
Preliminary Engineering (15)	STPF	0	347,441	0	0	0	347,441	0	347,441
Preliminary Engineering (15)	RF	0	59,208	0	0	0	59,208	0	59,208
Construction		**0**	**0**	**0**	**0**	**30,000,000**	**30,000,000**	**0**	**30,000,000**
Road - Major Rehabilitation (6)	NHFP	0	0	0	0	11,888,536	11,888,536	0	11,888,536
Road - Major Rehabilitation (6)	RF	0	0	0	0	2,025,949	2,025,949	0	2,025,949
Road - Major Rehabilitation (6)	NHFP (AC)	0	0	0	0	11,888,536	11,888,536	0	11,888,536
Road - Major Rehabilitation (6)	RF	0	0	0	0	2,025,949	2,025,949	0	2,025,949
Road - Major Rehabilitation (6)	STPR (AC)	0	0	0	0	1,854,928	1,854,928	0	1,854,928
Road - Major Rehabilitation (6)	RF	0	0	0	0	316,102	316,102	0	316,102
Road - Major Rehabilitation (6)	NHFP (ACC)	0	0	0	0	0	0	0	0
Road - Major Rehabilitation (6)	RF	0	0	0	0	0	0	0	0
Road - Major Rehabilitation (6)	STPR (ACC)	0	0	0	0	0	0	0	0
Road - Major Rehabilitation (6)	RF	0	0	0	0	0	0	0	0
	Totals	**0**	**406,649**	**0**	**0**	**30,000,000**	**30,406,649**	**0**	**30,406,649**

NM 371/ Navajo Route 36 Intersection Improvements (F100351)

2024 - 2029 (A)

Farmington MPO

APPROVED

Description: New Signalized intersection construction at NM371 and Navajo Route 36

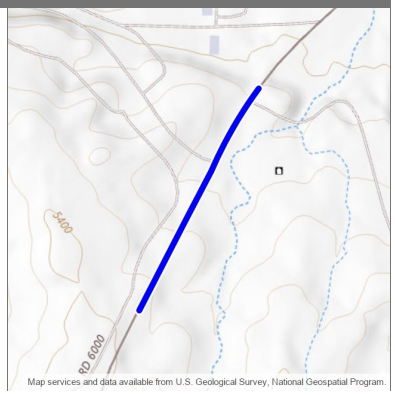

Design Engineer: Sean Brady
Primary Project Type: Pavement
Total Project Length: .330
Project Program: Farmington MPO
Lead Agency: NMDOT
Status: Active
Activity: Highway
Local ID:
Production Date: 6/22/2026
Letting Date: 8/21/2026

Location Type	Location Name	Route ID	Begin Milepost	End Milepost	District	County	MPO/RPO	Urbanized Area	House District	Senate District	NHS
Route Segment	NM371P	NM371P	105.330	105.660	District 5	San Juan	Farmington MPO	Rural	22, 3		Off NHS

Work Phase	Fund Source	Prior	2024	2025	2026	2027	4 Yr Total	Future	Total
Preliminary Engineering		**0**	**0**	**150,000**	**0**	**0**	**150,000**	**0**	**150,000**
Preliminary Engineering (15)	LOCC	0	0	150,000	0	0	150,000	0	150,000
Construction		**0**	**0**	**0**	**4,237,846**	**0**	**4,237,846**	**0**	**4,237,846**
Road - Interchange/ Intersection (4)	LOCC	0	0	0	1,175,647	0	1,175,647	0	1,175,647
Road - Interchange/ Intersection (4)	HB2_23_ZH9004	0	0	0	1,284,000	0	1,284,000	0	1,284,000
Road - Interchange/ Intersection (4)	TPF	0	0	0	1,615,000	0	1,615,000	0	1,615,000
Road - Interchange/ Intersection (4)	SP	0	0	0	163,199	0	163,199	0	163,199
Construction Engineering		**0**	**0**	**0**	**750,000**	**0**	**750,000**	**0**	**750,000**
Construction Engineering (17)	HB2_23_ZH9004	0	0	0	750,000	0	750,000	0	750,000
	Totals	**0**	**0**	**150,000**	**4,987,846**	**0**	**5,137,846**	**0**	**5,137,846**

Description: Bridge Replacement - Bridge 3121 1.13 Miles NW of intersection of CR 3000/CR 350 In Flora Vista, NM Planning, Design, ROW, and Construction of Replacement Bridge Structure

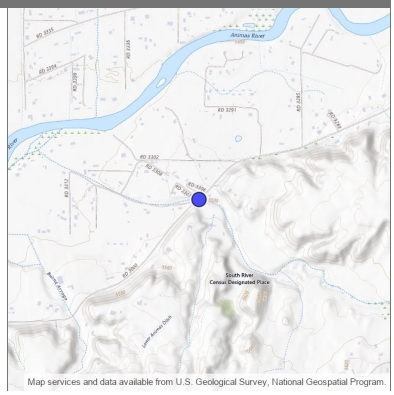

Design Engineer: Local
Primary Project Type: Bridge
Total Project Length: .000
Project Program: Farmington MPO
Lead Agency: County of San Juan
Status: Active
Activity: Highway
Local ID:
Production Date:
Letting Date:

Location Type	Location Name	Route ID	Begin Milepoint	End Milepoint	District	County	MPO/RPO	Urbanized Area	House District	Senate District	NHS
Bridge Point	3121	FL1545P	1.137	1.137	District 5	San Juan	Farmington MPO	Rural	2		Off NHS

Work Phase	Fund Source	Prior	2024	2025	2026	2027	4 Yr Total	Future	Total
Preliminary Engineering		**100,000**	**0**	**0**	**0**	**0**	**0**	**0**	**100,000**
Preliminary Engineering (15)	LGF	100,000	0	0	0	0	0	0	100,000
Construction		**0**	**0**	**0**	**0**	**850,000**	**850,000**	**0**	**850,000**
Bridge - Replace (11)	LGF	0	0	0	0	850,000	850,000	0	850,000
	Totals	**100,000**	**0**	**0**	**0**	**850,000**	**850,000**	**0**	**950,000**

Description: Bridge 8111 Replacement Project 0.5 Miles NW of intersection of CR 3500/CR 350 In Flora Vista, NM

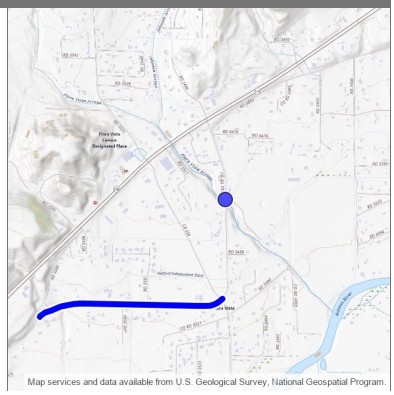

Design Engineer: Local
Primary Project Type: Bridge
Total Project Length: .000
Project Program: Farmington MPO
Lead Agency: County of San Juan
Status: Active
Activity: Highway
Local ID:
Production Date:
Letting Date:

Location Type	Location Name	Route ID	Begin Milepoint	End Milepoint	District	County	MPO/RPO	Urbanized Area	House District	Senate District	NHS
Bridge Point	8111	LOC241800P	0.375	0.375	District 5	San Juan	Farmington MPO	Farmington, NM	2		Off NHS

Work Phase	Fund Source	Prior	2024	2025	2026	2027	4 Yr Total	Future	Total
Preliminary Engineering		**100,000**	**0**	**0**	**0**	**0**	**0**	**0**	**100,000**
Preliminary Engineering (15)	LGF	100,000	0	0	0	0	0	0	100,000
Construction		**0**	**0**	**0**	**0**	**1,800,000**	**1,800,000**	**0**	**1,800,000**
Bridge - Replace (11)	LGF	0	0	0	0	1,800,000	1,800,000	0	1,800,000
	Totals	**100,000**	**0**	**0**	**0**	**1,800,000**	**1,800,000**	**0**	**1,900,000**

Description: Sidewalk and ADA improvements between 20th and 30th Streets.

Design Engineer: Katrina A Quintana
Primary Project Type:
Total Project Length: .465
Project Program: Farmington MPO
Lead Agency: City of Farmington
Status: Active
Activity: Bicycle & Pedestrian
Local ID:
Production Date:
Letting Date:

Location Type	Location Name	Route ID	Begin Milepoint	End Milepoint	District	County	MPO/RPO	Urbanized Area	House District	Senate District	NHS
Route Segment	FL5393P	FL5393P	0.000	0.465		San Juan	Farmington MPO	Farmington, NM	1, 4		Off NHS

Work Phase	Fund Source	Prior	2024	2025	2026	2027	4 Yr Total	Future	Total
Preliminary Engineering		**209,281**	**0**	**0**	**0**	**0**	**0**	**0**	**209,281**
Preliminary Engineering (15)	LGF	30,471	0	0	0	0	0	0	30,471
Preliminary Engineering (15)	TAPSU	178,810	0	0	0	0	0	0	178,810
Right-of-Way		**0**	**152,204**	**83,314**	**0**	**0**	**235,518**	**0**	**235,518**
ROW Acquisition (16)	TAPSU	0	130,043	0	0	0	130,043	0	130,043
ROW Acquisition (16)	LGF	0	22,161	0	0	0	22,161	0	22,161
ROW Acquisition (16)	TAPF	0	0	71,183	0	0	71,183	0	71,183
ROW Acquisition (16)	LGF	0	0	12,131	0	0	12,131	0	12,131
Other		**0**	**0**	**0**	**951,323**	**0**	**951,323**	**0**	**951,323**
Bicycle and Pedestrian (28)	TAPSU	0	0	0	812,810	0	812,810	0	812,810
Bicycle and Pedestrian (28)	LGF	0	0	0	138,513	0	138,513	0	138,513
Construction Engineering		**0**	**0**	**0**	**142,692**	**0**	**142,692**	**0**	**142,692**
Construction Engineering (17)	TAPSU	0	0	0	121,916	0	121,916	0	121,916
Construction Engineering (17)	LGF	0	0	0	20,776	0	20,776	0	20,776
	Totals	**209,281**	**152,204**	**83,314**	**1,094,015**	**0**	**1,329,533**	**0**	**1,538,814**

Description: T/LPA Sidewalk and ADA improvements from Hill St. to Butler Ave.

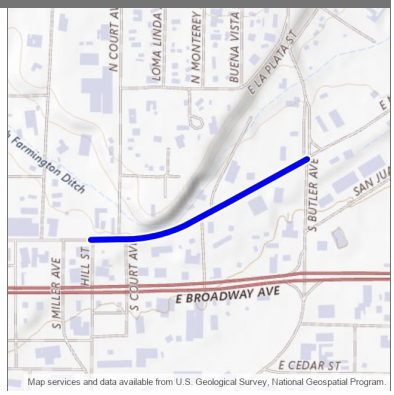

Design Engineer: Katrina A Quintana
Primary Project Type:
Total Project Length: .308
Project Program: Farmington MPO
Lead Agency: City of Farmington
Status: Active
Activity: Bicycle & Pedestrian
Local ID:
Production Date:
Letting Date:

Location Type	Location Name	Route ID	Begin Milepoint	End Milepoint	District	County	MPO/RPO	Urbanized Area	House District	Senate District	NHS
Route Segment	FL4357P	FL4357P	1.115	1.423		San Juan	Farmington MPO	Farmington, NM	1, 2		Is on the NHS

Work Phase	Fund Source	Prior	2024	2025	2026	2027	4 Yr Total	Future	Total
Preliminary Engineering		**242,020**	**0**	**0**	**0**	**0**	**0**	**0**	**242,020**
Preliminary Engineering (15)	TAPSU	206,782	0	0	0	0	0	0	206,782
Preliminary Engineering (15)	LGF	35,238	0	0	0	0	0	0	35,238
Right-of-Way		**0**	**176,015**	**0**	**0**	**0**	**176,015**	**0**	**176,015**
ROW Acquisition (16)	TAPSU	0	150,387	0	0	0	150,387	0	150,387
ROW Acquisition (16)	LGF	0	25,628	0	0	0	25,628	0	25,628
Other		**0**	**0**	**0**	**1,100,091**	**0**	**1,100,091**	**0**	**1,100,091**
Bicycle and Pedestrian (28)	TAPSU	0	0	0	939,918	0	939,918	0	939,918
Bicycle and Pedestrian (28)	LGF	0	0	0	160,173	0	160,173	0	160,173
Construction Engineering		**0**	**0**	**0**	**164,974**	**0**	**164,974**	**0**	**164,974**
Construction Engineering (17)	TAPSU	0	0	0	140,954	0	140,954	0	140,954
Construction Engineering (17)	LGF	0	0	0	24,020	0	24,020	0	24,020
	Totals	**242,020**	**176,015**	**0**	**1,265,065**	**0**	**1,441,080**	**0**	**1,683,100**

Westland Trail Connection (F100460)

Farmington MPO

2024 - 2029 (A)

APPROVED

Description: Trail to connect Among the Waters and Westland Park along the San Juan River

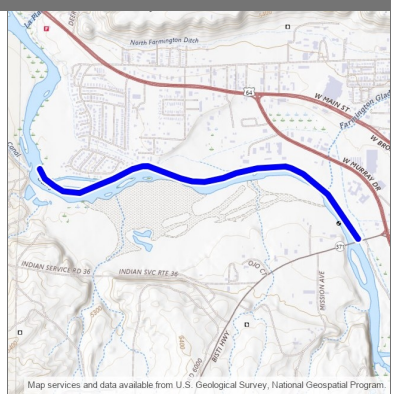

Design Engineer: Katrina A Quintana
Primary Project Type: Multimodal
Total Project Length: .000
Project Program: Farmington MPO
Lead Agency: City of Farmington
Status: Active
Activity: Bicycle & Pedestrian
Local ID:
Production Date:
Letting Date:

Location Type	Location Name	Route ID	Begin Milepoint	End Milepoint	District	County	MPO/RPO	Urbanized Area	House District	Senate District	NHS
New Line	Westland Trail Connection	N/A			District 5	San Juan	Farmington MPO	Farmington, NM	2, 4	1, 3	Off NHS

Work Phase	Fund Source	Prior	2024	2025	2026	2027	4 Yr Total	Future	Total
Preliminary Engineering		**225,000**	**111,744**	**0**	**0**	**0**	**111,744**	**0**	**336,744**
Preliminary Engineering (15)	TAPSU	192,240	0	0	0	0	0	0	192,240
Preliminary Engineering (15)	LGF	32,760	0	0	0	0	0	0	32,760
Preliminary Engineering (15)	TAPSU	0	95,474	0	0	0	95,474	0	95,474
Preliminary Engineering (15)	LGF	0	16,270	0	0	0	16,270	0	16,270
	Totals	**225,000**	**111,744**	**0**	**0**	**0**	**111,744**	**0**	**336,744**

North Animas Trail Extension along the Animas River in Farmington (F100480)

2024 - 2029 (A)

Farmington MPO

APPROVED

Description: Construction of approximately 1.7 miles of new trail along the Animas River in Farmington

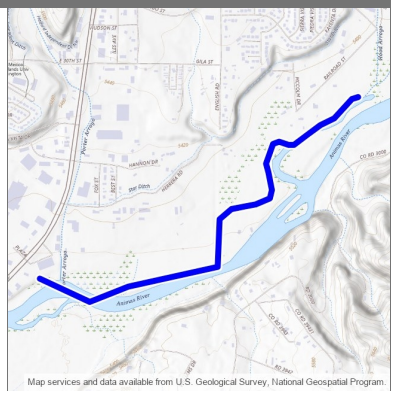

Design Engineer: Katrina A Quintana
Primary Project Type: Multimodal
Total Project Length: .000
Project Program: Farmington MPO
Lead Agency: City of Farmington
Status: Active
Activity: Bicycle & Pedestrian
Local ID:
Production Date:
Letting Date:

Location Type	Location Name	Route ID	Begin Milepoint	End Milepoint	District	County	MPO/RPO	Urbanized Area	House District	Senate District	NHS
New Line	North Animas Trail Extension along the Animas River in Farmington	N/A			District 5	San Juan	Farmington MPO	Farmington, NM			Off NHS

Work Phase	Fund Source	Prior	2024	2025	2026	2027	4 Yr Total	Future	Total
Other		**0**	**0**	**0**	**0**	**2,001,838**	**2,001,838**	**0**	**2,001,838**
Bicycle and Pedestrian (28)	CQX	0	0	0	0	1,710,370	1,710,370	0	1,710,370
Bicycle and Pedestrian (28)	LGF	0	0	0	0	291,468	291,468	0	291,468
Construction Engineering		**0**	**0**	**0**	**0**	**100,000**	**100,000**	**0**	**100,000**
Construction Engineering (17)	CQX	0	0	0	0	85,440	85,440	0	85,440
Construction Engineering (17)	LGF	0	0	0	0	14,560	14,560	0	14,560
	Totals	**0**	**0**	**0**	**0**	**2,101,838**	**2,101,838**	**0**	**2,101,838**

Signalization and pedestrian safety improvements along Broadway in Farmington from Lake St. to Miller Ave. (F100490)

2024 - 2029 (A)

Farmington MPO

APPROVED

Description: Upgrade underground infrastructure at five intersections (Lake St, Auburn Ave., Behrend Ave, Orchard Ave, Miller Ave.) along Broadway to install actuated detection preemption and pedestrian phasing; installation of pedestrian refuge island between Behrend Ave. and Orchard Ave., and a transit stop at the southeast corner of the Broadway and Auburn Ave. intersection.

Design Engineer: Katrina A Quintana
Primary Project Type: Pavement
Total Project Length: .006
Project Program: Farmington MPO
Lead Agency: City of Farmington
Status: Active
Activity: Highway
Local ID:
Production Date:
Letting Date:

Location Type	Location Name	Route ID	Begin Milepoint	End Milepoint	District	County	MPO/RPO	Urbanized Area	House District	Senate District	NHS
Route Segment	FL4359P	FL4359P	0.612	0.613	District 5	San Juan	Farmington MPO	Farmington, NM			Off NHS
Route Segment	FL4359P	FL4359P	0.612	0.613	District 5	San Juan	Farmington MPO	Farmington, NM	1		Off NHS
Route Segment	FL4384P	FL4384P	0.002	0.004	District 5	San Juan	Farmington MPO	Farmington, NM			Off NHS
Route Segment	FL4384P	FL4384P	0.002	0.004	District 5	San Juan	Farmington MPO	Farmington, NM	1		Off NHS

Work Phase	Fund Source	Prior					4 Yr Total	Future	Total
	Totals								

Description: Design and construct 12 miles of new non-motorized single-track at the Alien Run Recreation Area and Angel Peak Scenic Area, including a six mile connector trail between the Mountain View Trail System in Aztec and the Alien Run Recreation Area

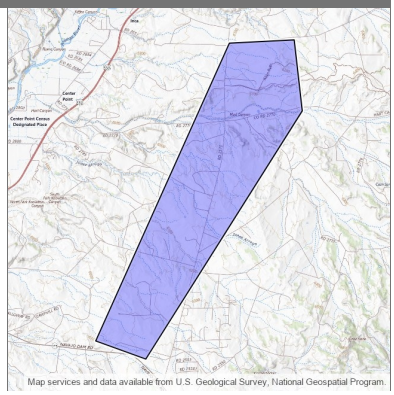

Design Engineer: Local
Primary Project Type: Multimodal
Total Project Length: .000
Project Program: Farmington MPO
Lead Agency: County of San Juan
Status: Active
Activity: Bicycle & Pedestrian
Local ID:
Production Date:
Letting Date:

Location Type	Location Name	Route ID	Begin Milepoint	End Milepoint	District	County	MPO/RPO	Urbanized Area	House District	Senate District	NHS
New Polygon	Alien Run Recreation Area/ Angel Peak Scenic Area Trail Expansion	N/A			District 5	San Juan	Farmington MPO				Off NHS

Work Phase	Fund Source	Prior	2024	2025	2026	2027	4 Yr Total	Future	Total
Preliminary Engineering		**0**	**0**	**150,000**	**0**	**0**	**150,000**	**0**	**150,000**
Preliminary Engineering (15)	RTP	0	0	128,160	0	0	128,160	0	128,160
Preliminary Engineering (15)	LGF	0	0	21,840	0	0	21,840	0	21,840
Other		**0**	**0**	**0**	**450,000**	**0**	**450,000**	**0**	**450,000**
Bicycle and Pedestrian (28)	RTP	0	0	0	384,480	0	384,480	0	384,480
Bicycle and Pedestrian (28)	LGF	0	0	0	65,520	0	65,520	0	65,520
	Totals	**0**	**0**	**150,000**	**450,000**	**0**	**600,000**	**0**	**600,000**

Description: REPLACEMENT OF CURRENT STREET WITH 14'0" SHARED LANES. WILL INCLUDE TURNING LANES, PEDESTRIAN ACCESS WHERE ALLOWABLE, BASIC CURB & GUTTER WHERE HOMEOWNERS LOTS ARE TOO CLOSE, INCLUDES BIKE LANES, SCHOOL CROSSWALKS

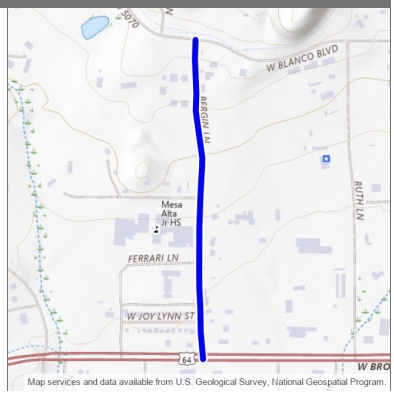

Design Engineer: Public Agency
Primary Project Type: Pavement
Total Project Length: .506
Project Program: Farmington MPO
Lead Agency: City of Bloomfield
Status: Active
Activity: Highway
Local ID:
Production Date:
Letting Date:

Location Type	Location Name	Route ID	Begin Milepoint	End Milepoint	District	County	MPO/RPO	Urbanized Area	House District	Senate District	NHS
Route Segment	FL1567P	FL1567P	0.000	0.506	District 5	San Juan	Farmington MPO	Small Urban	2		Off NHS

Work Phase	Fund Source	Prior	2024	2025	2026	2027	4 Yr Total	Future	Total
Preliminary Engineering		**0**	**0**	**1,249,500**	**0**	**0**	**1,249,500**	**0**	**1,249,500**
Preliminary Engineering (15)	LGF	0	0	62,000	0	0	62,000	0	62,000
Preliminary Engineering (15)	LGTP	0	0	1,187,500	0	0	1,187,500	0	1,187,500
Right-of-Way		**0**	**0**	**100,000**	**0**	**0**	**100,000**	**0**	**100,000**
ROW Acquisition (16)	LGF	0	0	5,000	0	0	5,000	0	5,000
ROW Acquisition (16)	LGTP	0	0	95,000	0	0	95,000	0	95,000
	Totals	**0**	**0**	**1,349,500**	**0**	**0**	**1,349,500**	**0**	**1,349,500**

Description: Design and construct Phase III of the Kirtland Multi-Use Path for one mile along CR 6100 between CR 6400 and CR 6299

Design Engineer: Katrina A Quintana
Primary Project Type: Multimodal
Total Project Length: .000
Project Program: Farmington MPO
Lead Agency: County of San Juan
Status: Active
Activity: Bicycle & Pedestrian
Local ID:
Production Date:
Letting Date:

Location Type	Location Name	Route ID	Begin Milepoint	End Milepoint	District	County	MPO/RPO	Urbanized Area	House District	Senate District	NHS
New Line	along CR 6100 from CR 6400 to CR 6299	N/A			District 5	San Juan	Farmington MPO	Kirtland, NM			Off NHS

Work Phase	Fund Source	Prior	2024	2025	2026	2027	4 Yr Total	Future	Total
Preliminary Engineering		**0**	**0**	**0**	**184,000**	**0**	**184,000**	**0**	**184,000**
Preliminary Engineering (15)	TAPF	0	0	0	184,000	0	184,000	0	184,000
Other		**0**	**0**	**0**	**0**	**1,228,000**	**1,228,000**	**0**	**1,228,000**
Bicycle and Pedestrian (28)	TAPSU	0	0	0	0	1,049,203	1,049,203	0	1,049,203
Bicycle and Pedestrian (28)	LGF	0	0	0	0	178,797	178,797	0	178,797
Construction Engineering		**0**	**0**	**0**	**0**	**58,000**	**58,000**	**0**	**58,000**
Construction Engineering (17)	TAPSU	0	0	0	0	58,000	58,000	0	58,000
	Totals	**0**	**0**	**0**	**184,000**	**1,286,000**	**1,470,000**	**0**	**1,470,000**

Description: D2010 DEBT SERVICE

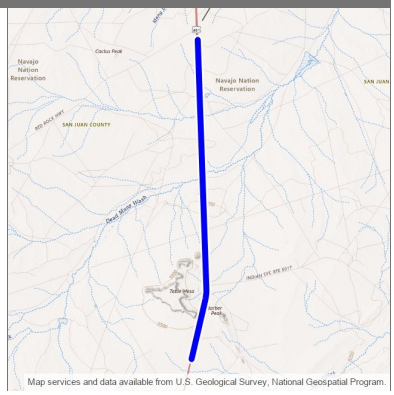

Design Engineer: Nmdot
Primary Project Type:
Total Project Length: 7.744
Project Program:
Lead Agency: NMDOT
Status: Active
Activity: Highway
Local ID:
Production Date:
Letting Date:

Location Type	Location Name	Route ID	Begin Milepost	End Milepost	District	County	MPO/RPO	Urbanized Area	House District	Senate District	NHS
Route Segment	US491P	US491P	76.994	84.737		San Juan	North West RTPO	Rural	3		Is on the NHS

Work Phase	Fund Source	Prior	2024	2025	2026	2027	4 Yr Total	Future	Total
Other		**319,434**	**0**	**0**	**0**	**0**	**0**	**0**	**319,434**
Debt Service (45)	RF	163,761	0	0	0	0	0	0	163,761
Debt Service (45)	RF	155,673	0	0	0	0	0	0	155,673
Debt Service (45)	NHPP (ACC)	0	0	0	0	0	0	0	0
Debt Service (45)	NHPP (ACC)	0	0	0	0	0	0	0	0
Debt Service (45)	RF (ACC)	0	0	0	0	0	0	0	0
Debt Service (45)	NHPP (ACC)	0	0	0	0	0	0	0	0
Debt Service (45)	RF (ACC)	0	0	0	0	0	0	0	0
Debt Service (45)	NHPP (ACC)	0	0	0	0	0	0	0	0
Debt Service (45)	RF (ACC)	0	0	0	0	0	0	0	0
Debt Service (45)	NHPP (ACC)	0	0	0	0	0	0	0	0
Debt Service (45)	RF (ACC)	0	0	0	0	0	0	0	0
Debt Service (45)	NHPP (ACC)	0	0	0	0	0	0	0	0
Debt Service (45)	NHPP (ACC)	0	0	0	0	0	0	0	0
	Totals	**319,434**	**0**	**0**	**0**	**0**	**0**	**0**	**319,434**

Description: Pavement Rehabilitation on NM 104 MP 24 - 31

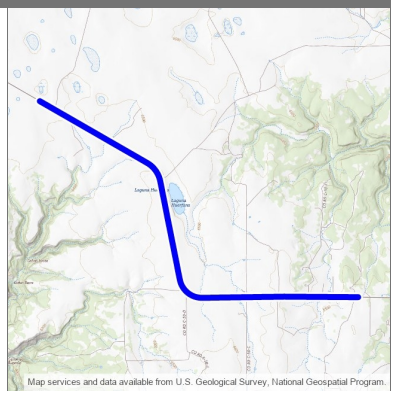

Design Engineer: Anthony Cabrera
Primary Project Type: Pavement
Total Project Length: 7.000
Project Program: District 4
Lead Agency: NMDOT
Status: Active
Activity: Highway
Local ID:
Production Date: 11/26/2029
Letting Date: 1/18/2030

Location Type	Location Name	Route ID	Begin Milepost	End Milepost	District	County	MPO/RPO	Urbanized Area	House District	Senate District	NHS
Route Segment	NM104P	NM104P	24.000	31.000	District 4	San Miguel	North East RTPO	Rural	8		Off NHS

Work Phase	Fund Source	Prior	2024	2025	2026	2027	4 Yr Total	Future	Total
Construction		**0**	**0**	**0**	**0**	**0**	**0**	**5,000,000**	**5,000,000**
Road - Minor Rehabilitation (6)	STPF	0	0	0	0	0	0	4,272,000	4,272,000
Road - Minor Rehabilitation (6)	RF	0	0	0	0	0	0	728,000	728,000
	Totals	**0**	**0**	**0**	**0**	**0**	**0**	**5,000,000**	**5,000,000**

Description: PAVEMENT REHABILITATION

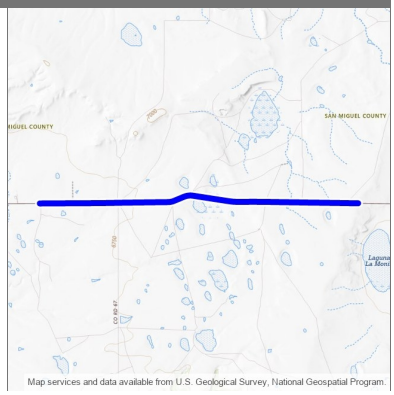

Design Engineer: Manuelito Maestas
Primary Project Type:
Total Project Length: 7.002
Project Program: District 4
Lead Agency: NMDOT
Status: Active
Activity: Highway
Local ID:
Production Date: 7/22/2024
Letting Date: 9/20/2024

Location Type	Location Name	Route ID	Begin Milepost	End Milepost	District	County	MPO/RPO	Urbanized Area	House District	Senate District	NHS
Route Segment	NM104P	NM104P	5.986	12.988		San Miguel	North East RTPO	Rural	70		Off NHS

Work Phase	Fund Source	Prior	2024	2025	2026	2027	4 Yr Total	Future	Total
Construction		**0**	**11,480,842**	**0**	**0**	**0**	**11,480,842**	**0**	**11,480,842**
Road - Major Rehabilitation (6)	RCA	0	6,089,899	0	0	0	6,089,899	0	6,089,899
Road - Major Rehabilitation (6)	RF	0	1,037,792	0	0	0	1,037,792	0	1,037,792
Road - Major Rehabilitation (6)	NHPP	0	3,719,332	0	0	0	3,719,332	0	3,719,332
Road - Major Rehabilitation (6)	RF	0	633,819	0	0	0	633,819	0	633,819
	Totals	**0**	**11,480,842**	**0**	**0**	**0**	**11,480,842**	**0**	**11,480,842**

Description: Pavement Rehabilitation NM 104 MP 13 - 20

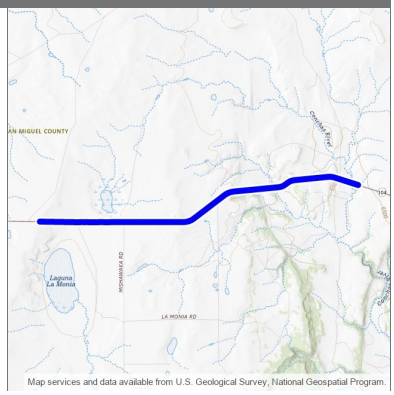

Design Engineer: Anthony Cabrera
Primary Project Type: Pavement
Total Project Length: 7.000
Project Program: District 4
Lead Agency: NMDOT
Status: Active
Activity: Highway
Local ID:
Production Date: 1/21/2030
Letting Date: 3/15/2030

Location Type	Location Name	Route ID	Begin Milepost	End Milepost	District	County	MPO/RPO	Urbanized Area	House District	Senate District	NHS
Route Segment	NM104P	NM104P	13.000	20.000	District 4	San Miguel	North East RTPO	Rural	70		Off NHS

Work Phase	Fund Source	Prior	2024	2025	2026	2027	4 Yr Total	Future	Total
Construction		**0**	**0**	**0**	**0**	**0**	**0**	**5,000,000**	**5,000,000**
Road - Minor Rehabilitation (6)	STPF	0	0	0	0	0	0	2,136,000	2,136,000
Road - Minor Rehabilitation (6)	RF	0	0	0	0	0	0	364,000	364,000
Road - Minor Rehabilitation (6)	STPR	0	0	0	0	0	0	2,136,000	2,136,000
Road - Minor Rehabilitation (6)	RF	0	0	0	0	0	0	364,000	364,000
	Totals	**0**	**0**	**0**	**0**	**0**	**0**	**5,000,000**	**5,000,000**

Description: BRIDGE REPLACEMENT

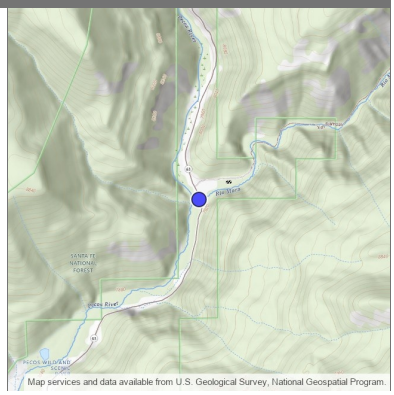

Design Engineer: Manuelito Maestas
Primary Project Type:
Total Project Length: .000
Project Program: District 4
Lead Agency: NMDOT
Status: Active
Activity: Highway
Local ID:
Production Date: 8/26/2024
Letting Date: 10/18/2024

Location Type	Location Name	Route ID	Begin Milepost	End Milepost	District	County	MPO/RPO	Urbanized Area	House District	Senate District	NHS
Bridge Point	3926	NM63P	22.138	22.138		San Miguel	North East RTPO	Rural	40		Off NHS

Work Phase	Fund Source	Prior	2024	2025	2026	2027	4 Yr Total	Future	Total
Right-of-Way		**0**	**45,600**	**0**	**0**	**0**	**45,600**	**0**	**45,600**
ROW Acquisition (16)	STPF	0	37,935	0	0	0	37,935	0	37,935
ROW Acquisition (16)	RF	0	6,465	0	0	0	6,465	0	6,465
ROW Acquisition (16)	STPF	0	1,025	0	0	0	1,025	0	1,025
ROW Acquisition (16)	RF	0	175	0	0	0	175	0	175
Construction		**0**	**4,260,938**	**0**	**0**	**0**	**4,260,938**	**0**	**4,260,938**
Bridge - Replace (11)	STPF	0	854,400	0	0	0	854,400	0	854,400
Bridge - Replace (11)	RF	0	145,600	0	0	0	145,600	0	145,600
Bridge - Replace (11)	HIOBP	0	650,145	0	0	0	650,145	0	650,145
Bridge - Replace (11)	RF	0	110,793	0	0	0	110,793	0	110,793
Bridge - Replace (11)	STBO	0	2,000,000	0	0	0	2,000,000	0	2,000,000
Bridge - Replace (11)	RF	0	500,000	0	0	0	500,000	0	500,000
	Totals	**0**	**4,306,538**	**0**	**0**	**0**	**4,306,538**	**0**	**4,306,538**

Landscaping in Pecos Canyon NM63 MP 21.6 - 22.7 (4101411)

2024 - 2029 (A)

District 4

APPROVED

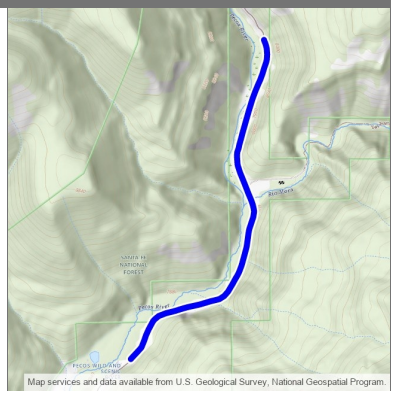

Description: "Landscaping to include site protection, plantings, seeding, and miscellaneous construction as per plans and agreements with State Parks on NM63 MP 21.6 - 22.7"

Design Engineer: John Busemeyer
Primary Project Type: Non-Construction
Total Project Length: 1.214
Project Program: District 4
Lead Agency: NMDOT
Status: Active
Activity: Highway
Local ID:
Production Date: 4/27/2026
Letting Date: 6/19/2026

Location Type	Location Name	Route ID	Begin Milepost	End Milepost	District	County	MPO/RPO	Urbanized Area	House District	Senate District	NHS
Route Segment	NM63P	NM63P	21.459	22.673	District 4	San Miguel	North East RTPO	Rural	39		Off NHS

Work Phase	Fund Source	Prior	2024	2025	2026	2027	4 Yr Total	Future	Total
Other		**0**	**0**	**0**	**260,000**	**0**	**260,000**	**0**	**260,000**
Landscaping/Beautification (31)	STPF	0	0	0	222,144	0	222,144	0	222,144
Landscaping/Beautification (31)	RF	0	0	0	37,856	0	37,856	0	37,856
	Totals	**0**	**0**	**0**	**260,000**	**0**	**260,000**	**0**	**260,000**

Romeroville Interchange Bridge 6663 replacement on I-25 MP 338 - 342, US 84 MP 103.4 - 103.8 (4101530)

2024 - 2029 (A)

District 4

APPROVED

Description: Remove and replace the entire bridge 6663 on I-25 MP 338 - 342, US 84 MP 103.4 - 103.8

Design Engineer: Anthony Cabrera
Primary Project Type: Bridge
Total Project Length: 4.000
Project Program: District 4
Lead Agency: NMDOT
Status: Active
Activity: Highway
Local ID:
Production Date: 7/26/2027
Letting Date: 9/17/2027

Location Type	Location Name	Route ID	Begin Milepost	End Milepost	District	County	MPO/RPO	Urbanized Area	House District	Senate District	NHS
Bridge Point	6663	I25P	339.910	339.910	District 4	San Miguel	North East RTPO	Rural	70		Is on the NHS
Route Segment	I25P	I25P	338.000	342.000	District 4	San Miguel	North East RTPO	Rural	70		Is on the NHS

Work Phase	Fund Source	Prior	2024	2025	2026	2027	4 Yr Total	Future	Total
Preliminary Engineering		**882,674**	**0**	**39,500**	**0**	**0**	**39,500**	**0**	**922,174**
Preliminary Engineering (15)	HIBP	427,200	0	0	0	0	0	0	427,200
Preliminary Engineering (15)	RF	72,800	0	0	0	0	0	0	72,800
Preliminary Engineering (15)	STPF	326,957	0	0	0	0	0	0	326,957
Preliminary Engineering (15)	RF	55,717	0	0	0	0	0	0	55,717
Preliminary Engineering (15)	STPF (AC)	0	0	33,749	0	0	33,749	0	33,749
Preliminary Engineering (15)	RF	0	0	5,751	0	0	5,751	0	5,751
Preliminary Engineering (15)	STPF (ACC)	0	0	0	0	0	0	0	0
Preliminary Engineering (15)	RF	0	0	0	0	0	0	0	0
Construction		**0**	**0**	**0**	**0**	**25,000,000**	**25,000,000**	**0**	**25,000,000**
Bridge - Replace (11)	STCB-27	0	0	0	0	25,000,000	25,000,000	0	25,000,000
	Totals	**882,674**	**0**	**39,500**	**0**	**25,000,000**	**25,039,500**	**0**	**25,922,174**

CBC construction near Valley School on NM 484 MP 0 - 1 (4101870)

District 4

2024 - 2029 (A)

APPROVED

Description: Roadway rehab and Concrete Box Culvert construction on NM 484 MP 0 - 1

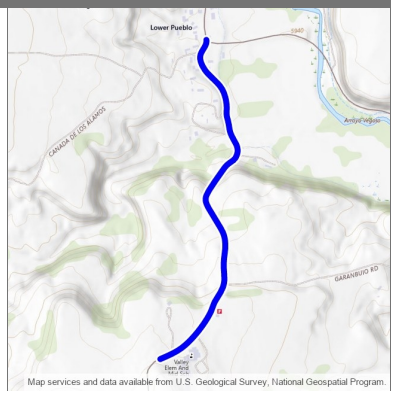

Design Engineer: Anthony Cabrera
Primary Project Type: Bridge
Total Project Length: .933
Project Program: District 4
Lead Agency: NMDOT
Status: Active
Activity: Highway
Local ID:
Production Date: 3/27/2028
Letting Date: 5/19/2028

Location Type	Location Name	Route ID	Begin Milepost	End Milepost	District	County	MPO/RPO	Urbanized Area	House District	Senate District	NHS
Route Segment	NM484P	NM484P	-0.017	0.916	District 4	San Miguel	North East RTPO	Rural	39		Off NHS

Work Phase	Fund Source	Prior	2024	2025	2026	2027	4 Yr Total	Future	Total
Construction		**0**	**0**	**0**	**0**	**0**	**0**	**1,555,000**	**1,555,000**
Bridge - New Construction(8)	STPF	0	0	0	0	0	0	1,328,592	1,328,592
Bridge - New Construction(8)	RF	0	0	0	0	0	0	226,408	226,408
Construction		**0**	**0**	**0**	**0**	**0**	**0**	**4,045,000**	**4,045,000**
Road - Minor Rehabilitation (6)	STPF	0	0	0	0	0	0	3,456,048	3,456,048
Road - Minor Rehabilitation (6)	RF	0	0	0	0	0	0	588,952	588,952
	Totals	**0**	**0**	**0**	**0**	**0**	**0**	**5,600,000**	**5,600,000**

Description: Remove and replace the entire bridge 5254, 5257 and roadway reconstruction at bridge locations on NM 104 MP 81.73 - 87.51

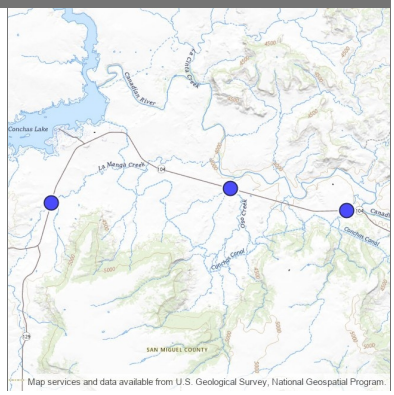

Design Engineer: Jeanne Wolfenbarger
Primary Project Type: Bridge
Total Project Length: .000
Project Program: District 4
Lead Agency: NMDOT
Status: Active
Activity: Highway
Local ID:
Production Date: 11/23/2026
Letting Date: 1/15/2027

Location Type	Location Name	Route ID	Begin Milepost	End Milepost	District	County	MPO/RPO	Urbanized Area	House District	Senate District	NHS
Bridge Point	5254	NM104P	81.836	81.836	District 4	San Miguel	North East RTPO	Rural	8		Off NHS
Bridge Point	5257	NM104P	87.118	87.118	District 4	San Miguel	North East RTPO	Rural	8		Off NHS

Work Phase	Fund Source	Prior	2024	2025	2026	2027	4 Yr Total	Future	Total
Right-of-Way		**0**	**0**	**0**	**54,000**	**0**	**54,000**	**0**	**54,000**
ROW Acquisition (16)	STPF	0	0	0	46,138	0	46,138	0	46,138
ROW Acquisition (16)	RF	0	0	0	7,862	0	7,862	0	7,862
Construction		**0**	**0**	**0**	**0**	**17,000,000**	**17,000,000**	**0**	**17,000,000**
Bridge - Replace (11)	STPR	0	0	0	0	1,996,447	1,996,447	0	1,996,447
Bridge - Replace (11)	RF	0	0	0	0	340,219	340,219	0	340,219
Bridge - Replace (11)	STPF	0	0	0	0	9,965,153	9,965,153	0	9,965,153
Bridge - Replace (11)	RF	0	0	0	0	1,698,181	1,698,181	0	1,698,181
Bridge - Replace (11)	STBO	0	0	0	0	2,563,200	2,563,200	0	2,563,200
Bridge - Replace (11)	RF	0	0	0	0	436,800	436,800	0	436,800
Construction Engineering		**0**	**0**	**0**	**0**	**50,000**	**50,000**	**0**	**50,000**
Construction Engineering (17)	STPF	0	0	0	0	42,720	42,720	0	42,720
Construction Engineering (17)	RF	0	0	0	0	7,280	7,280	0	7,280
	Totals	**0**	**0**	**0**	**54,000**	**17,050,000**	**17,104,000**	**0**	**17,104,000**

Description: Remove and replace bridges 5253, 5258, 5995, 5599 and roadway reconstruction at bridge locations on NM 104 MP 68.33 - 89.57

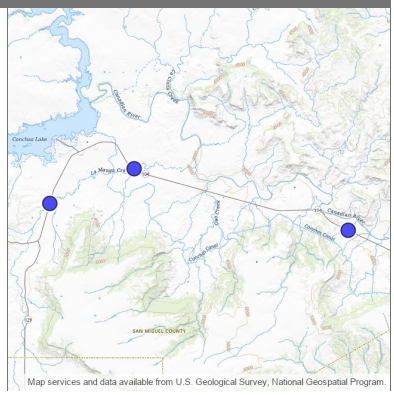

Design Engineer: Anthony Cabrera
Primary Project Type: Bridge
Total Project Length: .000
Project Program: District 4
Lead Agency: NMDOT
Status: Active
Activity: Highway
Local ID:
Production Date: 8/21/2028
Letting Date: 10/20/2028

Location Type	Location Name	Route ID	Begin Milepost	End Milepost	District	County	MPO/RPO	Urbanized Area	House District	Senate District	NHS
Bridge Point	5253	NM104P	78.021	78.021	District 4	San Miguel	North East RTPO	Rural	8		Off NHS
Bridge Point	5258	NM104P	89.569	89.569	District 4	San Miguel	North East RTPO	Rural	8		Off NHS
Bridge Point	5995	NM104P	71.359	71.359	District 4	San Miguel	North East RTPO	Rural	8		Off NHS

Work Phase	Fund Source	Prior	2024	2025	2026	2027	4 Yr Total	Future	Total
Construction		**0**	**0**	**0**	**0**	**0**	**0**	**9,750,000**	**9,750,000**
Bridge - Replace (11)	STBO	0	0	0	0	0	0	2,563,200	2,563,200
Bridge - Replace (11)	RF	0	0	0	0	0	0	436,800	436,800
Bridge - Replace (11)	STPF	0	0	0	0	0	0	5,767,200	5,767,200
Bridge - Replace (11)	RF	0	0	0	0	0	0	982,800	982,800
	Totals	**0**	**0**	**0**	**0**	**0**	**0**	**9,750,000**	**9,750,000**

Cinder Rd. Trail improvements (4101910)

District 4

2024 - 2029 (A)

APPROVED

Description: Trail improvements, driveway improvements, trail rehabilitation, signage, ADA improvements, and drainage improvements along Cinder Rd. from El Camino to Mills Ave.

Design Engineer: Katrina A Quintana
Primary Project Type: Multimodal
Total Project Length: .000
Project Program: District 4
Lead Agency: San Miguel County
Status: Active
Activity: Highway
Local ID:
Production Date:
Letting Date:

Location Type	Location Name	Route ID	Begin Milepoint	End Milepoint	District	County	MPO/RPO	Urbanized Area	House District	Senate District	NHS
New Line	Cinder Road	N/A			District 4	San Miguel	North East RTPO	Las Vegas, NM			Off NHS
New Line	Cinder Road	N/A			District 4	San Miguel	North East RTPO	Las Vegas, NM	70	8	Off NHS

Work Phase	Fund Source	Prior					4 Yr Total	Future	Total
	Totals								

Description: Phase IA/IB/IC/ID for Grand Avenue in Las Vegas

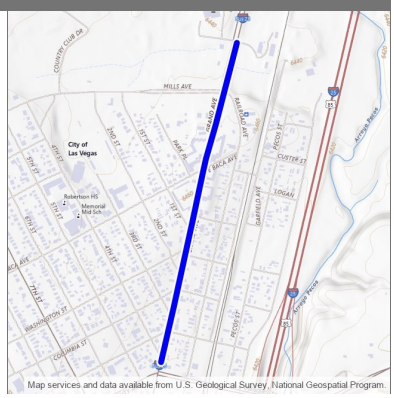

Design Engineer: Mark Salazar
Primary Project Type: Non-Construction
Total Project Length: .893
Project Program: District 4
Lead Agency: NMDOT
Status: Active
Activity: Highway
Local ID:
Production Date:
Letting Date:

Location Type	Location Name	Route ID	Begin Milepost	End Milepost	District	County	MPO/RPO	Urbanized Area	House District	Senate District	NHS
Route Segment	BL15P	BL15P	2.199	3.092		San Miguel	North East RTPO	Small Urban	8		Is on the NHS

Work Phase	Fund Source	Prior	2024	2025	2026	2027	4 Yr Total	Future	Total
Preliminary Engineering		**0**	**0**	**972,207**	**347,793**	**0**	**1,320,000**	**0**	**1,320,000**
Preliminary Engineering (15)	STBGUC	0	0	830,654	0	0	830,654	0	830,654
Preliminary Engineering (15)	RF	0	0	141,553	0	0	141,553	0	141,553
Preliminary Engineering (15)	STPF	0	0	0	297,154	0	297,154	0	297,154
Preliminary Engineering (15)	RF	0	0	0	50,639	0	50,639	0	50,639
	Totals	**0**	**0**	**972,207**	**347,793**	**0**	**1,320,000**	**0**	**1,320,000**

Description: Replace existing crossing signals with new flashing lights/gate arms signal system.

Design Engineer: Transit
Primary Project Type:
Total Project Length: .003
Project Program: District 4
Lead Agency: Transit / Rail Division
Status: Active
Activity: Rail
Local ID:
Production Date:
Letting Date:

Location Type	Location Name	Route ID	Begin Milepost	End Milepost	District	County	MPO/RPO	Urbanized Area	House District	Senate District	NHS
Route Segment	NM3P	NM3P	70.526	70.529		San Miguel	North East RTPO	Rural	70		Off NHS

Work Phase	Fund Source	Prior	2024	2025	2026	2027	4 Yr Total	Future	Total
Other		**0**	**423,500**	**0**	**0**	**0**	**423,500**	**0**	**423,500**
Rail/Highway Crossing (22)	RRS	0	381,150	0	0	0	381,150	0	381,150
Rail/Highway Crossing (22)	RF	0	42,350	0	0	0	42,350	0	42,350
	Totals	**0**	**423,500**	**0**	**0**	**0**	**423,500**	**0**	**423,500**

Description: Add crossing flasher lights and gate arms and replace crossing surface

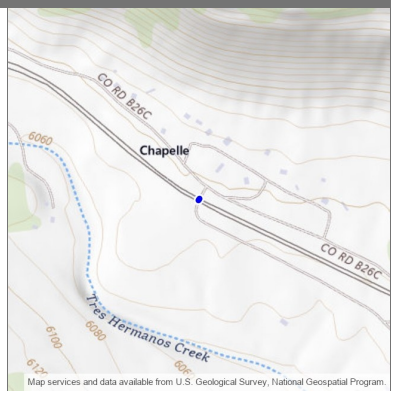

Design Engineer: Transit
Primary Project Type:
Total Project Length: .002
Project Program: District 4
Lead Agency: Transit / Rail Division
Status: Active
Activity: Rail
Local ID:
Production Date:
Letting Date:

Location Type	Location Name	Route ID	Begin Milepoint	End Milepoint	District	County	MPO/RPO	Urbanized Area	House District	Senate District	NHS
Route Segment	LOC225912P	LOC225912P	5.263	5.265		San Miguel	North East RTPO	Rural	39		Off NHS

Work Phase	Fund Source	Prior	2024	2025	2026	2027	4 Yr Total	Future	Total
Other		**0**	**1,091,266**	**0**	**0**	**0**	**1,091,266**	**0**	**1,091,266**
Rail/Highway Crossing (22)	OPPP	0	311,568	0	0	0	311,568	0	311,568
Rail/Highway Crossing (22)	RRS	0	701,728	0	0	0	701,728	0	701,728
Rail/Highway Crossing (22)	RF	0	77,970	0	0	0	77,970	0	77,970
	Totals	**0**	**1,091,266**	**0**	**0**	**0**	**1,091,266**	**0**	**1,091,266**

Description: Add Gate Arms to existing crossing signal system and extend crossing surface.

Design Engineer: Transit
Primary Project Type:
Total Project Length: .002
Project Program: District 4
Lead Agency: Transit / Rail Division
Status: Active
Activity: Rail
Local ID:
Production Date:
Letting Date:

Location Type	Location Name	Route ID	Begin Milepoint	End Milepoint	District	County	MPO/RPO	Urbanized Area	House District	Senate District	NHS
Route Segment	LOC227496P	LOC227496P	14.438	14.440		San Miguel	North East RTPO	Rural	70		Off NHS

Work Phase	Fund Source	Prior	2024	2025	2026	2027	4 Yr Total	Future	Total
Other		**0**	**145,000**	**0**	**0**	**0**	**145,000**	**0**	**145,000**
Rail/Highway Crossing (22)	RRS	0	130,500	0	0	0	130,500	0	130,500
Rail/Highway Crossing (22)	RF	0	14,500	0	0	0	14,500	0	14,500
	Totals	**0**	**145,000**	**0**	**0**	**0**	**145,000**	**0**	**145,000**

Description: Remove and replace bridge 5298 on NM 94 MP .25 - .42

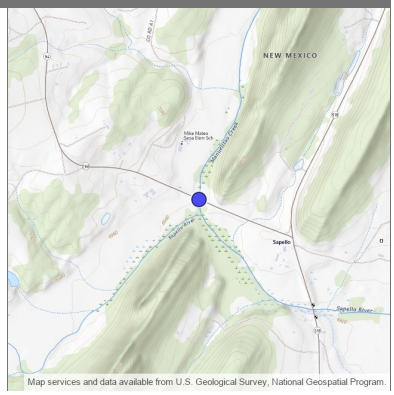

Design Engineer: AJ Romero
Primary Project Type: Bridge
Total Project Length: .000
Project Program: District 4
Lead Agency: NMDOT
Status: Active
Activity: Highway
Local ID:
Production Date: 5/24/2027
Letting Date: 7/16/2027

Location Type	Location Name	Route ID	Begin Milepost	End Milepost	District	County	MPO/RPO	Urbanized Area	House District	Senate District	NHS
Bridge Point	5298	NM94P	0.319	0.319	District 4	San Miguel	North East RTPO	Rural	8		Off NHS

Work Phase	Fund Source	Prior	2024	2025	2026	2027	4 Yr Total	Future	Total
Construction		**0**	**0**	**0**	**0**	**6,800,000**	**6,800,000**	**0**	**6,800,000**
Bridge - Replace (11)	STPR	0	0	0	0	1,996,447	1,996,447	0	1,996,447
Bridge - Replace (11)	RF	0	0	0	0	340,219	340,219	0	340,219
Bridge - Replace (11)	STPF	0	0	0	0	3,813,473	3,813,473	0	3,813,473
Bridge - Replace (11)	RF	0	0	0	0	649,861	649,861	0	649,861
	Totals	**0**	**0**	**0**	**0**	**6,800,000**	**6,800,000**	**0**	**6,800,000**

NM 65 Pedestrian Safety Improvements from MP .5 - 1. (4102170)

District 4

2024 - 2029 (A)

APPROVED

Description: Implementation of pedestrian safety improvements in Las Vegas identified in RSA report. This project will facilitate the implementation of pedestrian safety and ADA improvements by enhancing the curb returns, upgrade the roadway lighting to illuminate the crosswalk locations, extending sidewalks where none exist, and accommodate bicycles on NM 65 MP .5 - 1.

Design Engineer: AJ Romero
Primary Project Type: Safety
Total Project Length: .488
Project Program: District 4
Lead Agency: NMDOT
Status: Active
Activity: Highway
Local ID:
Production Date: 5/25/2026
Letting Date: 7/24/2026

Location Type	Location Name	Route ID	Begin Milepost	End Milepost	District	County	MPO/RPO	Urbanized Area	House District	Senate District	NHS
Route Segment	NM65P	NM65P	0.498	0.986	District 4	San Miguel	North East RTPO	Small Urban	8		Off NHS

Work Phase	Fund Source	Prior	2024	2025	2026	2027	4 Yr Total	Future	Total
Other		**0**	**0**	**0**	**3,667,500**	**0**	**3,667,500**	**0**	**3,667,500**
Safety (21)	HSIP-VRU	0	0	0	3,300,750	0	3,300,750	0	3,300,750
Safety (21)	RF	0	0	0	366,750	0	366,750	0	366,750
Construction Engineering		**0**	**0**	**0**	**407,500**	**0**	**407,500**	**0**	**407,500**
Construction Engineering (17)	HSIP-VRU	0	0	0	366,750	0	366,750	0	366,750
Construction Engineering (17)	RF	0	0	0	40,750	0	40,750	0	40,750
	Totals	**0**	**0**	**0**	**4,075,000**	**0**	**4,075,000**	**0**	**4,075,000**

Riverwalk Trail Restoration Project along Gallinas Riverwalk (4102260)

District 4

2024 - 2029 (A)

APPROVED

Description: Reconstruction of the Gallinas Riverwalk Trail from National Blvd. to Mills Ave., including the addition of crossing improvements at the Mills Ave. intersection.

Design Engineer: Katrina A Quintana
Primary Project Type: Multimodal
Total Project Length: .000
Project Program: District 4
Lead Agency: City of Las Vegas
Status: Active
Activity: Bicycle & Pedestrian
Local ID:
Production Date:
Letting Date:

Location Type	Location Name	Route ID	Begin Milepoint	End Milepoint	District	County	MPO/RPO	Urbanized Area	House District	Senate District	NHS
New Polygon	Gallinas Riverwalk	N/A			District 4	San Miguel	North East RTPO	Las Vegas, NM	70	8	Off NHS

Work Phase	Fund Source	Prior	2024	2025	2026	2027	4 Yr Total	Future	Total
Preliminary Engineering		**0**	**0**	**0**	**0**	**175,000**	**175,000**	**0**	**175,000**
Preliminary Engineering (15)	TAPUC	0	0	0	0	149,520	149,520	0	149,520
Preliminary Engineering (15)	LGF	0	0	0	0	25,480	25,480	0	25,480
Other		**0**	**0**	**0**	**0**	**1,520,849**	**1,520,849**	**0**	**1,520,849**
Bicycle and Pedestrian (28)	TAPUC	0	0	0	0	1,299,413	1,299,413	0	1,299,413
Bicycle and Pedestrian (28)	LGF	0	0	0	0	221,436	221,436	0	221,436
Construction Engineering		**0**	**0**	**0**	**0**	**93,830**	**93,830**	**0**	**93,830**
Construction Engineering (17)	TAPUC	0	0	0	0	80,168	80,168	0	80,168
Construction Engineering (17)	LGF	0	0	0	0	13,662	13,662	0	13,662
	Totals	**0**	**0**	**0**	**0**	**1,789,679**	**1,789,679**	**0**	**1,789,679**

Description: Feasibility Study to install full facilities at the Villanueva Rest Area

Design Engineer: Diego Gomez
Primary Project Type: Non-Construction
Total Project Length: .000
Project Program: District 4
Lead Agency: NMDOT
Status: Active
Activity: Highway
Local ID:
Production Date:
Letting Date:

Location Type	Location Name	Route ID	Begin Milepoint	End Milepoint	District	County	MPO/RPO	Urbanized Area	House District	Senate District	NHS
Boundary Area	47	N/A			District 4	San Miguel	North East RTPO	Las Vegas, NM			Off NHS
Boundary Area	47	N/A			District 4	San Miguel	North East RTPO	Las Vegas, NM	40, 46, 47, 50, 63, 67, 70		Off NHS

Work Phase	Fund Source	Prior					4 Yr Total	Future	Total
	Totals								

Description: Pavement Rehabilitation, New guardrail and erosion control (gabion baskets) I25 MP 302.23 - 304.92

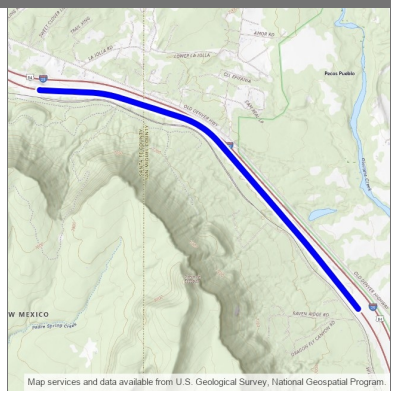

Design Engineer: Diego Gomez
Primary Project Type: Pavement
Total Project Length: 2.690
Project Program: District 4
Lead Agency: NMDOT
Status: Active
Activity: Highway
Local ID:
Production Date: 8/21/2028
Letting Date: 10/20/2028

Location Type	Location Name	Route ID	Begin Milepost	End Milepost	District	County	MPO/RPO	Urbanized Area	House District	Senate District	NHS
Route Segment	I25P	I25P	302.230	304.920	District 4, District 5	San Miguel, Santa Fe	North East RTPO, Northern Pueblos RTPO	Rural	47, 70		Is on the NHS

Work Phase	Fund Source	Prior	2024	2025	2026	2027	4 Yr Total	Future	Total
Construction		**0**	**0**	**0**	**0**	**0**	**0**	**28,668,237**	**28,668,237**
Road - Major Rehabilitation (6)	STPR	0	0	0	0	0	0	2,477,760	2,477,760
Road - Major Rehabilitation (6)	RF	0	0	0	0	0	0	422,240	422,240
Road - Major Rehabilitation (6)	NHPP	0	0	0	0	0	0	16,035,582	16,035,582
Road - Major Rehabilitation (6)	RF	0	0	0	0	0	0	2,732,655	2,732,655
Road - Major Rehabilitation (6)	STPF	0	0	0	0	0	0	5,980,800	5,980,800
Road - Major Rehabilitation (6)	RF	0	0	0	0	0	0	1,019,200	1,019,200
	Totals	**0**	**0**	**0**	**0**	**0**	**0**	**28,668,237**	**28,668,237**

Description: 2004 DEBT SERVICE

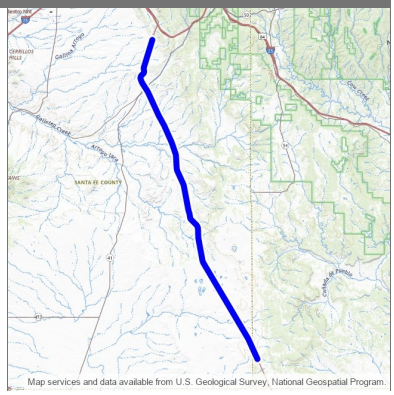

Design Engineer: Nmdot
Primary Project Type:
Total Project Length: 33.999
Project Program:
Lead Agency: NMDOT
Status: Active
Activity: Highway
Local ID:
Production Date:
Letting Date:

Location Type	Location Name	Route ID	Begin Milepost	End Milepost	District	County	MPO/RPO	Urbanized Area	House District	Senate District	NHS
Route Segment	US285P	US285P	255.000	288.999		San Miguel, Santa Fe	Mid-Region RTPO, North East RTPO, Northern Pueblos RTPO, Santa Fe MPO	Rural	19, 25, 39		Is on the NHS

Work Phase	Fund Source	Prior	2024	2025	2026	2027	4 Yr Total	Future	Total
Other		**25,988**	**0**	**0**	**0**	**0**	**0**	**0**	**25,988**
Debt Service (45)	RF	25,988	0	0	0	0	0	0	25,988
Debt Service (45)	NHPP (ACC)	0	0	0	0	0	0	0	0
Debt Service (45)	NHPP (ACC)	0	0	0	0	0	0	0	0
Debt Service (45)	RF	0	0	0	0	0	0	0	0
Debt Service (45)	NHPP (ACC)	0	0	0	0	0	0	0	0
Debt Service (45)	RF	0	0	0	0	0	0	0	0
Debt Service (45)	NHPP (ACC)	0	0	0	0	0	0	0	0
Debt Service (45)	RF	0	0	0	0	0	0	0	0
Debt Service (45)	NHPP (ACC)	0	0	0	0	0	0	0	0
Debt Service (45)	RF	0	0	0	0	0	0	0	0
Debt Service (45)	NHPP (ACC)	0	0	0	0	0	0	0	0
Debt Service (45)	NHPP (ACC)	0	0	0	0	0	0	0	0
	Totals	25,988	0	0	0	0	0	0	25,988

Description: GARVEE DEBT SERVICE

Design Engineer:
Primary Project Type:
Total Project Length: 18.002
Project Program:
Lead Agency: NMDOT
Status: Active
Activity: Highway
Local ID:
Production Date:
Letting Date:

Location Type	Location Name	Route ID	Begin Milepoint	End Milepoint	District	County	MPO/RPO	Urbanized Area	House District	Senate District	NHS
Route Segment	US550M	US550M	23.025	41.027		Sandoval	Mid-Region RTPO	Rural	22		Is on the NHS

Work Phase	Fund Source	Prior	2024	2025	2026	2027	4 Yr Total	Future	Total
Other		**0**	**0**	**0**	**0**	**0**	**0**	**0**	**0**
Debt Service (45)	NHPP (ACC)	0	0	0	0	0	0	0	0
Debt Service (45)	NHPP (ACC)	0	0	0	0	0	0	0	0
Debt Service (45)	NHPP (ACC)	0	0	0	0	0	0	0	0
Debt Service (45)	NHPP (ACC)	0	0	0	0	0	0	0	0
Debt Service (45)	NHPP (ACC)	0	0	0	0	0	0	0	0
Debt Service (45)	NHPP (ACC)	0	0	0	0	0	0	0	0
Debt Service (45)	NHPP (ACC)	0	0	0	0	0	0	0	0
	Totals	**0**	**0**	**0**	**0**	**0**	**0**	**0**	**0**

Description: GARVEE DEBT SERVICE

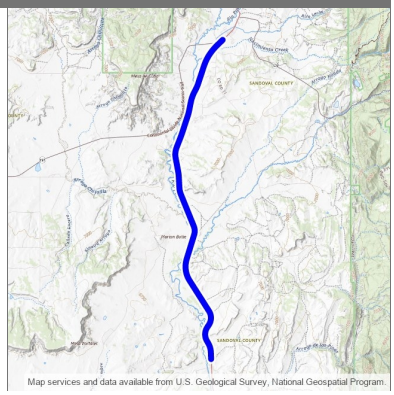

Design Engineer:
Primary Project Type:
Total Project Length: 9.760
Project Program:
Lead Agency: NMDOT
Status: Active
Activity: Highway
Local ID:
Production Date:
Letting Date:

Location Type	Location Name	Route ID	Begin Milepoint	End Milepoint	District	County	MPO/RPO	Urbanized Area	House District	Senate District	NHS
Route Segment	US550M	US550M	53.768	63.528		Sandoval	Mid-Region RTPO	Rural	22		Is on the NHS

Work Phase	Fund Source	Prior	2024	2025	2026	2027	4 Yr Total	Future	Total
Other		**0**	**0**	**0**	**0**	**0**	**0**	**0**	**0**
Debt Service (45)	NHPP (ACC)	0	0	0	0	0	0	0	0
Debt Service (45)	NHPP (ACC)	0	0	0	0	0	0	0	0
Debt Service (45)	NHPP (ACC)	0	0	0	0	0	0	0	0
Debt Service (45)	NHPP (ACC)	0	0	0	0	0	0	0	0
Debt Service (45)	NHPP (ACC)	0	0	0	0	0	0	0	0
Debt Service (45)	NHPP (ACC)	0	0	0	0	0	0	0	0
Debt Service (45)	NHPP (ACC)	0	0	0	0	0	0	0	0
	Totals	**0**	**0**	**0**	**0**	**0**	**0**	**0**	**0**

Description: Bridge Replacement

Design Engineer: Phillip Steinback
Primary Project Type: Bridge
Total Project Length: .000
Project Program: District 6
Lead Agency: NMDOT
Status: Active
Activity: Highway
Local ID:
Production Date: 8/26/2024
Letting Date: 11/15/2024

Location Type	Location Name	Route ID	Begin Milepost	End Milepost	District	County	MPO/RPO	Urbanized Area	House District	Senate District	NHS
Bridge Point	6840	US550P	64.662	64.662	District 6	Sandoval	Mid-Region RTPO	Rural	22		Is on the NHS

Work Phase	Fund Source	Prior	2024	2025	2026	2027	4 Yr Total	Future	Total
Preliminary Engineering		**80,875**	**0**	**0**	**0**	**0**	**0**	**0**	**80,875**
Preliminary Engineering (15)	STIC	64,700	0	0	0	0	0	0	64,700
Preliminary Engineering (15)	RF	16,175	0	0	0	0	0	0	16,175
Right-of-Way		**10,000**	**0**	**0**	**0**	**0**	**0**	**0**	**10,000**
ROW Acquisition (16)	NHPP	8,544	0	0	0	0	0	0	8,544
ROW Acquisition (16)	RF	1,456	0	0	0	0	0	0	1,456
Utility		**0**	**0**	**999,579**	**0**	**0**	**999,579**	**0**	**999,579**
Utilities (43)	NHPP	0	0	854,040	0	0	854,040	0	854,040
Utilities (43)	RF	0	0	145,539	0	0	145,539	0	145,539
Construction		**0**	**16,964,888**	**0**	**0**	**0**	**16,964,888**	**0**	**16,964,888**
Bridge - Replace (11)	NHPP	0	6,763,409	0	0	0	6,763,409	0	6,763,409
Bridge - Replace (11)	RF	0	1,152,566	0	0	0	1,152,566	0	1,152,566
Bridge - Replace (11)	HIBP	0	5,826,303	0	0	0	5,826,303	0	5,826,303
Bridge - Replace (11)	RF	0	992,872	0	0	0	992,872	0	992,872
Bridge - Replace (11)	NHPP (AC)	0	1,905,088	0	0	0	1,905,088	0	1,905,088
Bridge - Replace (11)	RF	0	324,650	0	0	0	324,650	0	324,650
Bridge - Replace (11)	NHPP (ACC)	0	0	0	0	0	0	0	0
Bridge - Replace (11)	RF	0	0	0	0	0	0	0	0
Construction Engineering		**0**	**0**	**75,000**	**0**	**0**	**75,000**	**0**	**75,000**
Construction Engineering (17)	STPF	0	0	64,080	0	0	64,080	0	64,080
Construction Engineering (17)	RF	0	0	10,920	0	0	10,920	0	10,920
	Totals	**90,875**	**16,964,888**	**1,074,579**	**0**	**0**	**18,039,467**	**0**	**18,130,342**

Description: T/LPA: County Rd 11 Bridge #1787 replacement

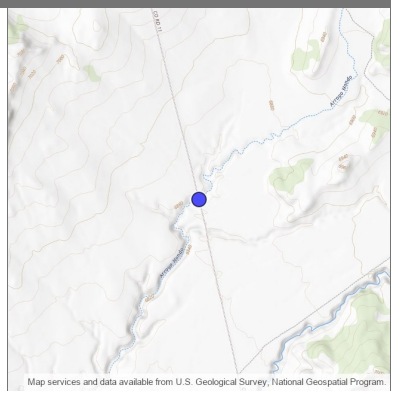

Design Engineer: J. Miguel Archuleta
Primary Project Type:
Total Project Length: .000
Project Program: District 6
Lead Agency: County of Sandoval
Status: Active
Activity: Highway
Local ID:
Production Date:
Letting Date:

Location Type	Location Name	Route ID	Begin Milepoint	End Milepoint	District	County	MPO/RPO	Urbanized Area	House District	Senate District	NHS
Bridge Point	1787	FL1614P	8.068	8.068		Sandoval	Mid-Region RTPO	Rural	43		Off NHS

Work Phase	Fund Source	Prior	2024	2025	2026	2027	4 Yr Total	Future	Total
Construction		**0**	**0**	**3,821,538**	**0**	**0**	**3,821,538**	**0**	**3,821,538**
Bridge - Replace (11)	HIOBP	0	0	3,821,538	0	0	3,821,538	0	3,821,538
Construction Engineering		**0**	**0**	**143,269**	**0**	**0**	**143,269**	**0**	**143,269**
Construction Engineering (17)	HIOBP	0	0	143,269	0	0	143,269	0	143,269
	Totals	**0**	**0**	**3,964,807**	**0**	**0**	**3,964,807**	**0**	**3,964,807**

US 550 Wildlife Crossing Phase 1: US 550 from MP 64.98 - 69.92 and NM 96 MP 0.00 to 0.51 (6101940)

2024 - 2029 (A)

District 6

APPROVED

Description: Construction and maintenance of wildlife-vehicle collision mitigation projects, including the construction and maintenance of wildlife crossings on US 550 from MP 64.98-69.92 and NM 96 MP 0.00 to 0.51

Design Engineer: Luke Smith
Primary Project Type: Pavement
Total Project Length: 5.450
Project Program: District 6
Lead Agency: NMDOT
Status: Active
Activity: Highway
Local ID:
Production Date: 1/25/2027
Letting Date: 3/19/2027

Location Type	Location Name	Route ID	Begin Milepost	End Milepost	District	County	MPO/RPO	Urbanized Area	House District	Senate District	NHS
Route Segment	NM96P	NM96P	0.000	0.510	District 6	Sandoval	Mid-Region RTPO	Rural	43		Off NHS
Route Segment	US550P	US550P	64.980	69.920	District 6	Sandoval	Mid-Region RTPO	Rural	43, 65		Is on the NHS

Work Phase	Fund Source	Prior	2024	2025	2026	2027	4 Yr Total	Future	Total
Construction		**0**	**0**	**0**	**0**	**40,600,361**	**40,600,361**	**0**	**40,600,361**
Road - Other Improvement (4)	HB2_WLC_ZI 9607	0	0	0	0	40,600,361	40,600,361	0	40,600,361
	Totals	**0**	**0**	**0**	**0**	**40,600,361**	**40,600,361**	**0**	**40,600,361**

Description: Construction and maintenance of wildlife-vehicle collision mitigation projects including the construction and maintenance of wildlife crossings on US550 from MP 68.92-73.17

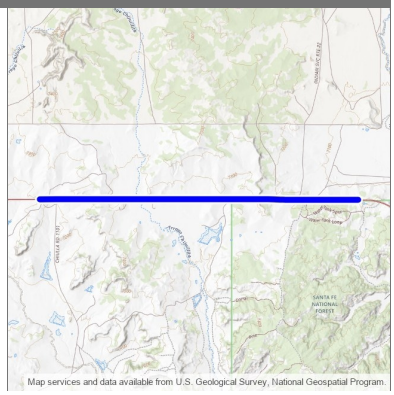

Design Engineer: Luke Smith
Primary Project Type: Pavement
Total Project Length: 4.250
Project Program: District 6
Lead Agency: NMDOT
Status: Active
Activity: Highway
Local ID:
Production Date:
Letting Date:

Location Type	Location Name	Route ID	Begin Milepost	End Milepost	District	County	MPO/RPO	Urbanized Area	House District	Senate District	NHS
Route Segment	US550P	US550P	68.920	73.170	District 6	Sandoval	Mid-Region RTPO	Rural	22		Is on the NHS

Work Phase	Fund Source	Prior	2024	2025	2026	2027	4 Yr Total	Future	Total
Construction		**0**	**0**	**0**	**0**	**0**	**0**	**29,616,008**	**29,616,008**
Road - Other Improvement (4)	HB2_WLC_ZI 9607	0	0	0	0	0	0	9,363,639	9,363,639
Road - Other Improvement (4)	STPF	0	0	0	0	0	0	17,303,624	17,303,624
Road - Other Improvement (4)	RF	0	0	0	0	0	0	2,948,745	2,948,745
	Totals	**0**	**0**	**0**	**0**	**0**	**0**	**29,616,008**	**29,616,008**

Description: T/LPA: Design and construction of a new box culvert and adjacent arroyo bank stabilization improvements.

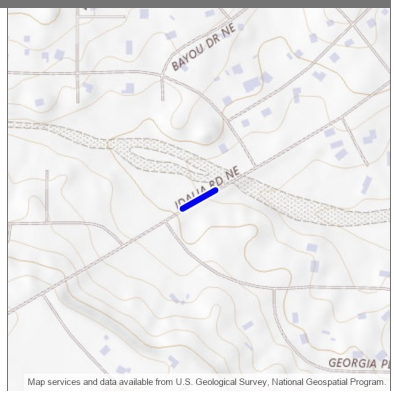

Design Engineer: Local
Primary Project Type:
Total Project Length: .050
Project Program: Mid-Region MPO
Lead Agency: City of Rio Rancho
Status: Active
Activity: Highway
Local ID: 613.4
Production Date:
Letting Date:

Location Type	Location Name	Route ID	Begin Milepoint	End Milepoint	District	County	MPO/RPO	Urbanized Area	House District	Senate District	NHS
Route Segment	FL6157P	FL6157P	3.154	3.204		Sandoval	Mid-Region MPO	Albuquerque, NM	22		Off NHS

Work Phase	Fund Source	Prior	2024	2025	2026	2027	4 Yr Total	Future	Total
Preliminary Engineering		**211,302**	**0**	**0**	**0**	**0**	**0**	**0**	**211,302**
Preliminary Engineering (15)	STPL	126,693	0	0	0	0	0	0	126,693
Preliminary Engineering (15)	LGF	21,590	0	0	0	0	0	0	21,590
Preliminary Engineering (15)	LOCC	63,019	0	0	0	0	0	0	63,019
Right-of-Way		**117,041**	**0**	**0**	**0**	**0**	**0**	**0**	**117,041**
ROW Acquisition (16)	STPL (AC)	100,000	0	0	0	0	0	0	100,000
ROW Acquisition (16)	LGF	17,041	0	0	0	0	0	0	17,041
ROW Acquisition (16)	STPL (ACC)	0	0	0	0	0	0	0	0
ROW Acquisition (16)	LGF	0	0	0	0	0	0	0	0
Construction		**0**	**3,542,444**	**0**	**0**	**0**	**3,542,444**	**0**	**3,542,444**
Road - Other Improvement (4)	STPL	0	1,563,568	0	0	0	1,563,568	0	1,563,568
Road - Other Improvement (4)	LGF	0	266,451	0	0	0	266,451	0	266,451
Road - Other Improvement (4)	STPL	0	1,463,096	0	0	0	1,463,096	0	1,463,096
Road - Other Improvement (4)	LGF	0	249,329	0	0	0	249,329	0	249,329
	Totals	**328,343**	**3,542,444**	**0**	**0**	**0**	**3,542,444**	**0**	**3,870,787**

NM 313 Bridge Replacement of bridge# 7628 on NM313 between milepost 12.5 to 13.5 (A300403) — 2024 - 2029 (A)

Mid-Region MPO — **APPROVED**

Description: "NM 313 Bridge replacement. Replace bridge# 7628 over the Las Huertas Arroyo on Highway NM313 between milepost 12.5 to 13.5. Roadway bridge approaches will be reconstructed, and guardrail, signage and striping will be installed as required"

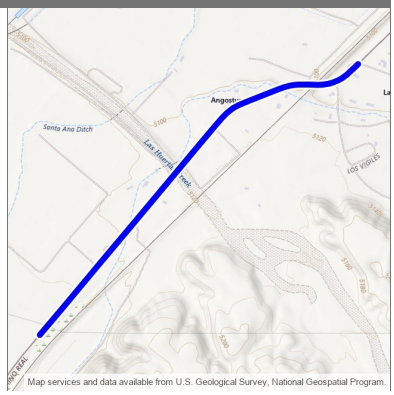

Design Engineer: Luke Smith
Primary Project Type: Bridge
Total Project Length: 1.000
Project Program: Mid-Region MPO
Lead Agency: NMDOT
Status: Active
Activity: Highway
Local ID:
Production Date: 3/22/2027
Letting Date: 5/21/2027

Location Type	Location Name	Route ID	Begin Milepost	End Milepost	District	County	MPO/RPO	Urbanized Area	House District	Senate District	NHS
Route Segment	NM313P	NM313P	12.500	13.500	District 3	Sandoval	Mid-Region MPO	Albuquerque, NM	22, 9		Off NHS

Work Phase	Fund Source	Prior	2024	2025	2026	2027	4 Yr Total	Future	Total
Right-of-Way		**0**	**0**	**24,000**	**0**	**0**	**24,000**	**0**	**24,000**
ROW Acquisition (16)	NHPP	0	0	20,506	0	0	20,506	0	20,506
ROW Acquisition (16)	RF	0	0	3,494	0	0	3,494	0	3,494
Construction		**0**	**0**	**0**	**0**	**10,950,560**	**10,950,560**	**0**	**10,950,560**
Bridge - Replace (11)	NHPP	0	0	0	0	9,356,158	9,356,158	0	9,356,158
Bridge - Replace (11)	RF	0	0	0	0	1,594,402	1,594,402	0	1,594,402
	Totals	**0**	**0**	**24,000**	**0**	**10,950,560**	**10,974,560**	**0**	**10,974,560**

Southern Blvd Reconstruction Phase IIA - Nicklaus Channel from 25th St SE to Rosarito Dr (A301043)

2024 - 2029 (A)

Mid-Region MPO

APPROVED

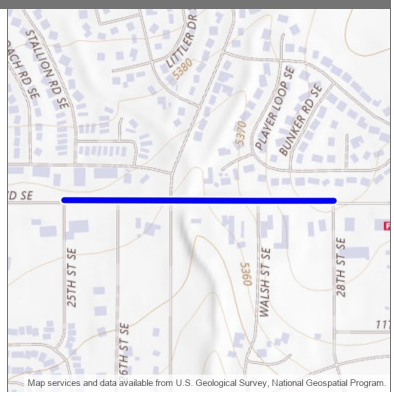

Description: "T/LPA: Southern Boulevard Reconstruction Phase IIA - Nicklaus Channel consists of reconstruction of the Nicklaus Channel at Southern Boulevard from existing corrugated metal pipes to a new 3 barrel 10 foot x 8 foot concrete box culvert east of Nicklaus Drive. In addition, construction includes retaining walls, temporary paving, and erosion control. "

Design Engineer: Public Agency
Primary Project Type: Bridge
Total Project Length: .359
Project Program: Mid-Region MPO
Lead Agency: City of Rio Rancho
Status: Active
Activity: Highway
Local ID: 9.3
Production Date:
Letting Date:

Location Type	Location Name	Route ID	Begin Milepoint	End Milepoint	District	County	MPO/RPO	Urbanized Area	House District	Senate District	NHS
Route Segment	FL4096P	FL4096P	1.408	1.767	District 3	Sandoval	Mid-Region MPO	Albuquerque, NM			Off NHS

Work Phase	Fund Source	Prior	2024	2025	2026	2027	4 Yr Total	Future	Total
Construction		**0**	**0**	**0**	**7,150,000**	**0**	**7,150,000**	**0**	**7,150,000**
Road - Major Preservation (6)	LOCC	0	0	0	2,150,000	0	2,150,000	0	2,150,000
Road - Major Preservation (6)	STPL	0	0	0	4,272,000	0	4,272,000	0	4,272,000
Road - Major Preservation (6)	LGF	0	0	0	728,000	0	728,000	0	728,000
Construction Engineering		**0**	**0**	**0**	**700,000**	**0**	**700,000**	**0**	**700,000**
Construction Engineering (17)	LOCC	0	0	0	700,000	0	700,000	0	700,000
	Totals	**0**	**0**	**0**	**7,850,000**	**0**	**7,850,000**	**0**	**7,850,000**

Description: REPLACE FIVE DEFICIENT SLAB BRIDGES ON NM 165 FROM MP 9.6 - 11.9 WITH CULVERTS. Bridges 5515/5156/5916/5917/5919

Design Engineer: Munaf M. Alaloosi
Primary Project Type: Bridge
Total Project Length: 4.600
Project Program: Mid-Region MPO
Lead Agency: NMDOT
Status: Active
Activity: Highway
Local ID:
Production Date: 10/26/2026
Letting Date: 12/18/2026

Location Type	Location Name	Route ID	Begin Milepost	End Milepost	District	County	MPO/RPO	Urbanized Area	House District	Senate District	NHS
Bridge Point	5155	NM165P	11.155	11.155	District 3	Sandoval	Mid-Region MPO	Rural			Off NHS
Bridge Point	5156	NM165P	11.444	11.444	District 3	Sandoval	Mid-Region MPO	Rural			Off NHS
Bridge Point	5916	NM165P	10.651	10.651	District 3	Sandoval	Mid-Region MPO	Rural			Off NHS
Bridge Point	5917	NM165P	12.290	12.290	District 3	Sandoval	Mid-Region MPO	Rural			Off NHS
Bridge Point	5919	NM165P	11.930	11.930	District 3	Sandoval	Mid-Region MPO	Rural			Off NHS
Route Segment	NM165P	NM165P	9.600	11.900	District 3	Sandoval	Mid-Region MPO	Rural			Off NHS

Work Phase	Fund Source	Prior					4 Yr Total	Future	Total
	Totals								

Description: "T/LPA: Construction of curb and gutter, ADA-compliant sidewalks, pavement improvements, signing and striping, lighting, improved access for side streets and driveways, and associated appurtenances."

Design Engineer: Local
Primary Project Type:
Total Project Length: .651
Project Program: Mid-Region MPO
Lead Agency: Town of Bernalillo
Status: Active
Activity: Bicycle & Pedestrian
Local ID: 382.3
Production Date:
Letting Date:

Location Type	Location Name	Route ID	Begin Milepost	End Milepost	District	County	MPO/RPO	Urbanized Area	House District	Senate District	NHS
Route Segment	NM313P	NM313P	6.369	7.020		Sandoval	Mid-Region MPO	Albuquerque, NM	9		Off NHS

Work Phase	Fund Source	Prior	2024	2025	2026	2027	4 Yr Total	Future	Total
Preliminary Engineering		**320,000**	**54,001**	**0**	**0**	**0**	**54,001**	**0**	**374,001**
Preliminary Engineering (15)	STPL	273,408	0	0	0	0	0	0	273,408
Preliminary Engineering (15)	LGF	46,592	0	0	0	0	0	0	46,592
Preliminary Engineering (15)	STPL	0	46,138	0	0	0	46,138	0	46,138
Preliminary Engineering (15)	LGF	0	7,863	0	0	0	7,863	0	7,863
Right-of-Way		**75,000**	**0**	**0**	**0**	**0**	**0**	**0**	**75,000**
ROW Acquisition (16)	STPL (AC)	64,080	0	0	0	0	0	0	64,080
ROW Acquisition (16)	LGF	10,920	0	0	0	0	0	0	10,920
ROW Acquisition (16)	STPL (ACC)	0	0	0	0	0	0	0	0
Utility		**50,000**	**0**	**0**	**0**	**0**	**0**	**0**	**50,000**
Utilities (43)	STPL (AC)	42,720	0	0	0	0	0	0	42,720
Utilities (43)	LGF	7,280	0	0	0	0	0	0	7,280
Utilities (43)	STPL (ACC)	0	0	0	0	0	0	0	0
Other		**0**	**2,889,058**	**0**	**0**	**0**	**2,889,058**	**0**	**2,889,058**
Bicycle and Pedestrian (28)	STPL	0	578,768	0	0	0	578,768	0	578,768
Bicycle and Pedestrian (28)	RF	0	98,629	0	0	0	98,629	0	98,629
Bicycle and Pedestrian (28)	STPL	0	1,889,643	0	0	0	1,889,643	0	1,889,643
Bicycle and Pedestrian (28)	LGF	0	322,018	0	0	0	322,018	0	322,018
	Totals	**445,000**	**2,943,059**	**0**	**0**	**0**	**2,943,059**	**0**	**3,388,059**

Description: Widening of Unser Boulevard Phase IIB from Cherry Rd. to Paseo del Volcan (NM 347) includes roadway widening, intersection improvements, safety features, corridor lighting, signal timing and ITS coordination upgrades for the new pedestrian, multi-modal facilities, and landscaping

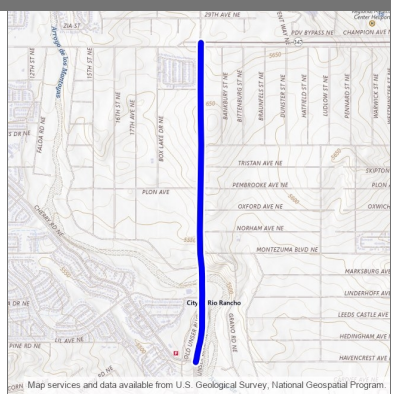

Design Engineer: Local
Primary Project Type: Pavement
Total Project Length: 1.665
Project Program: Mid-Region MPO
Lead Agency: City of Rio Rancho
Status: Active
Activity: Highway
Local ID: 380.4
Production Date:
Letting Date:

Location Type	Location Name	Route ID	Begin Milepoint	End Milepoint	District	County	MPO/RPO	Urbanized Area	House District	Senate District	NHS
Route Segment	FL4081P	FL4081P	5.565	7.230	District 3	Sandoval	Mid-Region MPO	Albuquerque, NM			Off NHS

Work Phase	Fund Source	Prior	2024	2025	2026	2027	4 Yr Total	Future	Total
Construction		**0**	**0**	**28,659,176**	**11,439,430**	**4,361,132**	**44,459,738**	**73,971**	**44,533,709**
Road - Add Capacity/Widening (3)	LOCB	0	0	28,659,176	0	0	28,659,176	0	28,659,176
Road - Add Capacity/Widening (3)	STPL	0	0	0	0	3,726,151	3,726,151	0	3,726,151
Road - Add Capacity/Widening (3)	LGF	0	0	0	0	634,981	634,981	0	634,981
Road - Add Capacity/Widening (3)	STPL	0	0	0	0	0	0	63,201	63,201
Road - Add Capacity/Widening (3)	LGF	0	0	0	0	0	0	10,770	10,770
Road - Add Capacity/Widening (3)	STPL	0	0	0	7,773,848	0	7,773,848	0	7,773,848
Road - Add Capacity/Widening (3)	LGF	0	0	0	1,324,757	0	1,324,757	0	1,324,757
Road - Add Capacity/Widening (3)	STPL	0	0	0	2,000,001	0	2,000,001	0	2,000,001
Road - Add Capacity/Widening (3)	LGF	0	0	0	340,824	0	340,824	0	340,824
Construction Engineering		**0**	**0**	**3,000,000**	**0**	**0**	**3,000,000**	**0**	**3,000,000**
Construction Engineering (17)	LOCB	0	0	3,000,000	0	0	3,000,000	0	3,000,000
	Totals	**0**	**0**	**31,659,176**	**11,439,430**	**4,361,132**	**47,459,738**	**73,971**	**47,533,709**

Description: Planning, Design, ROW acquisition of Paseo del Volcan Extension from Southern to Rainbow

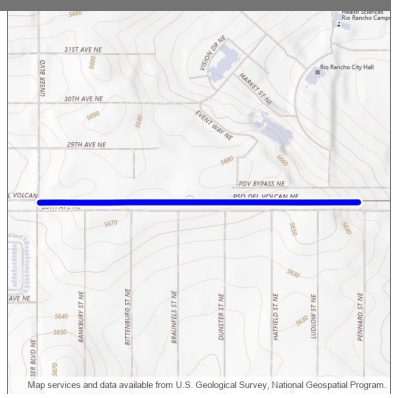

Design Engineer: Luke Smith
Primary Project Type:
Total Project Length: .769
Project Program: Mid-Region MPO
Lead Agency: NMDOT
Status: Active
Activity: Highway
Local ID:
Production Date:
Letting Date:

Location Type	Location Name	Route ID	Begin Milepost	End Milepost	District	County	MPO/RPO	Urbanized Area	House District	Senate District	NHS
Route Segment	NM347P	NM347P	22.670	23.439		Sandoval	Mid-Region MPO	Albuquerque, NM	22		Is on the NHS

Work Phase	Fund Source	Prior	2024	2025	2026	2027	4 Yr Total	Future	Total
Preliminary Engineering		**1,382,090**	**0**	**1,846,711**	**0**	**0**	**1,846,711**	**0**	**3,228,801**
Preliminary Engineering (15)	HB2_22_ZG9 006	1,382,090	0	0	0	0	0	0	1,382,090
Preliminary Engineering (15)	STPF (AC)	0	0	1,577,830	0	0	1,577,830	0	1,577,830
Preliminary Engineering (15)	RF	0	0	268,881	0	0	268,881	0	268,881
Preliminary Engineering (15)	STPF (ACC)	0	0	0	0	0	0	0	0
Preliminary Engineering (15)	RF	0	0	0	0	0	0	0	0
Right-of-Way		**2,200,000**	**0**	**0**	**0**	**0**	**0**	**0**	**2,200,000**
ROW Acquisition (16)	HB2_22_ZG9 006	2,200,000	0	0	0	0	0	0	2,200,000
	Totals	**3,582,090**	**0**	**1,846,711**	**0**	**0**	**1,846,711**	**0**	**5,428,801**

Paseo Del Volcan Unser to Rainbow (A301911)

2024 - 2029 (A)

Mid-Region MPO

APPROVED

Description: Phase 2 To design and construct Paseo del Volcan from Unser to Rainbow in Sandoval County.

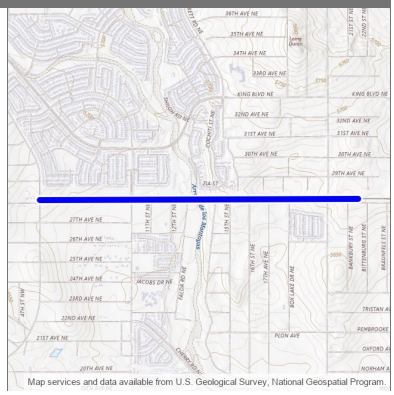

Design Engineer: Local
Primary Project Type: Pavement
Total Project Length: .000
Project Program: Mid-Region MPO
Lead Agency: County of Sandoval
Status: Active
Activity: Highway
Local ID:
Production Date:
Letting Date:

Location Type	Location Name	Route ID	Begin Milepoint	End Milepoint	District	County	MPO/RPO	Urbanized Area	House District	Senate District	NHS
New Line	Paseo Del Volcan Unser to Rainbow	N/A			District 3	Sandoval	Mid-Region MPO	ALBUQUERQUE			Off NHS

Work Phase	Fund Source	Prior	2024	2025	2026	2027	4 Yr Total	Future	Total
Preliminary Engineering		**556,820**	**0**	**0**	**0**	**0**	**0**	**0**	**556,820**
Preliminary Engineering (15)	CPTO	556,820	0	0	0	0	0	0	556,820
Construction		**0**	**0**	**0**	**10,346,921**	**12,476,737**	**22,823,658**	**0**	**22,823,658**
Road - New Construction (1)	CPTO	0	0	0	5,246,921	0	5,246,921	0	5,246,921
Road - New Construction (1)	CPTO	0	0	0	100,000	0	100,000	0	100,000
Road - New Construction (1)	HB2_2026	0	0	0	0	12,476,737	12,476,737	0	12,476,737
Road - New Construction (1)	TPF	0	0	0	5,000,000	0	5,000,000	0	5,000,000
	Totals	**556,820**	**0**	**0**	**10,346,921**	**12,476,737**	**22,823,658**	**0**	**23,380,478**

East Avenida Bernalillo Pedestrian Improvements (A302112)

2024 - 2029 (A)

Mid-Region MPO

APPROVED

Description: ADA/Pedestrian, drainage, and lighting improvements on E. Avenida Bernalillo. Sidewalk to tie into the existing sidewalk on Oak St.

Design Engineer: Local
Primary Project Type: Multimodal
Total Project Length: .333
Project Program: Mid-Region MPO
Lead Agency: Town of Bernalillo
Status: Active
Activity: Bicycle & Pedestrian
Local ID: 263
Production Date:
Letting Date:

Location Type	Location Name	Route ID	Begin Milepoint	End Milepoint	District	County	MPO/RPO	Urbanized Area	House District	Senate District	NHS
Route Segment	NM473P	NM473P	0.105	0.438	District 3	Sandoval	Mid-Region MPO	Albuquerque, NM			Off NHS

Work Phase	Fund Source	Prior	2024	2025	2026	2027	4 Yr Total	Future	Total
Other		**0**	**0**	**0**	**0**	**0**	**0**	**3,103,652**	**3,103,652**
Bicycle and Pedestrian (28)	TAPL	0	0	0	0	0	0	805,671	805,671
Bicycle and Pedestrian (28)	LGF	0	0	0	0	0	0	137,296	137,296
Bicycle and Pedestrian (28)	TAPL (ACC)	0	0	0	0	0	0	0	0
Bicycle and Pedestrian (28)	LGF	0	0	0	0	0	0	0	0
Bicycle and Pedestrian (28)	TAPL (AC)	0	0	0	0	0	0	1,846,089	1,846,089
Bicycle and Pedestrian (28)	LGF	0	0	0	0	0	0	314,596	314,596
	Totals	**0**	**0**	**0**	**0**	**0**	**0**	**3,103,652**	**3,103,652**

NM 313/Dove Road Intersection Improvements (A302516)

2024 - 2029 (A)

Mid-Region MPO

APPROVED

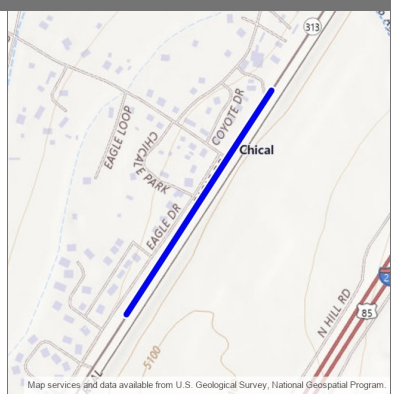

Description: "T/LPA: Intersection improvements to include turn lane, signing, striping, and other appurtenances"

Design Engineer: Greg Clarke
Primary Project Type:
Total Project Length: .352
Project Program: Mid-Region MPO
Lead Agency: Pueblo of Santa Ana
Status: Active
Activity: Highway
Local ID: 1699
Production Date:
Letting Date:

Location Type	Location Name	Route ID	Begin Milepost	End Milepost	District	County	MPO/RPO	Urbanized Area	House District	Senate District	NHS
Route Segment	NM313P	NM313P	10.084	10.436		Sandoval	Mid-Region MPO	Albuquerque, NM	22		Off NHS

Work Phase	Fund Source	Prior	2024	2025	2026	2027	4 Yr Total	Future	Total
Construction		**0**	**415,000**	**0**	**0**	**0**	**415,000**	**0**	**415,000**
Road - Interchange/ Intersection (4)	TTP	0	415,000	0	0	0	415,000	0	415,000
	Totals	**0**	**415,000**	**0**	**0**	**0**	**415,000**	**0**	**415,000**

Description: "Intersection improvements including signing, striping, and other appurtenances"

Design Engineer: Summer Herrera
Primary Project Type: Pavement
Total Project Length: 34.112
Project Program: Mid-Region MPO
Lead Agency: NMDOT
Status: Active
Activity: Highway
Local ID: 1699.1
Production Date: 10/25/2027
Letting Date: 12/17/2027

Location Type	Location Name	Route ID	Begin Milepoint	End Milepoint	District	County	MPO/RPO	Urbanized Area	House District	Senate District	NHS
Route Segment	US550M	US550M	0.224	0.757	District 3	Sandoval	Mid-Region MPO	Albuquerque, NM			Is on the NHS
Route Segment	US550M	US550M	0.224	0.757	District 3	Sandoval	Mid-Region MPO	Albuquerque, NM	9		Is on the NHS

Work Phase	Fund Source	Prior					4 Yr Total	Future	Total
	Totals								

Description: "T/LPA - Reconstruct existing bridge and/or construct parallel bridge spanning Galisteo Creek, approximately 2,200 east of the Kewa Rail Runner Station"

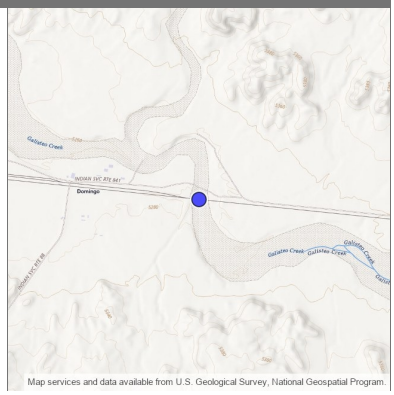

Design Engineer: Public Agency
Primary Project Type: Transit
Total Project Length: .000
Project Program: Mid-Region MPO
Lead Agency: Rio Metro Transit Dist
Status: Active
Activity: Public Transit
Local ID: 1702.00
Production Date:
Letting Date:

Location Type	Location Name	Route ID	Begin Milepoint	End Milepoint	District	County	MPO/RPO	Urbanized Area	House District	Senate District	NHS
New Point	AB0864.78	N/A			District 3	Sandoval	Mid-Region MPO	Santo Domingo Pueblo, NM			Off NHS

Work Phase	Fund Source	Prior	2024	2025	2026	2027	4 Yr Total	Future	Total
Construction Engineering		**0**	**0**	**0**	**1,245,448**	**0**	**1,245,448**	**0**	**1,245,448**
Construction Engineering (17)	LOCC	0	0	0	1,245,448	0	1,245,448	0	1,245,448
	Totals	**0**	**0**	**0**	**1,245,448**	**0**	**1,245,448**	**0**	**1,245,448**

NM528 Intersection Signal Design. From Pasilla to Riverside MP 11.6 - 13.6 (MR00000)

2024 - 2029 (A)
APPROVED

Description: Intersection Signal Design on NM528 from Pasilla to Riverside MP 11.6 - 13.6

Design Engineer: Greg Clarke
Primary Project Type: Pavement
Total Project Length: 2.000
Project Program: Mid-Region MPO
Lead Agency: NMDOT
Status: Active
Activity: Highway
Local ID:
Production Date:
Letting Date:

Location Type	Location Name	Route ID	Begin Milepost	End Milepost	District	County	MPO/RPO	Urbanized Area	House District	Senate District	NHS
Route Segment	NM528P	NM528P	11.600	13.600	District 3	Sandoval	Mid-Region MPO	Albuquerque, NM			Is on the NHS

Work Phase	Fund Source	Prior	2024	2025	2026	2027	4 Yr Total	Future	Total
Construction		**0**	**0**	**0**	**0**	**0**	**0**	**2,500,000**	**2,500,000**
Road - Interchange/ Intersection (4)	SP	0	0	0	0	0	0	2,500,000	2,500,000
	Totals	**0**	**0**	**0**	**0**	**0**	**0**	**2,500,000**	**2,500,000**

Description: CHAT DEBT SERVICE

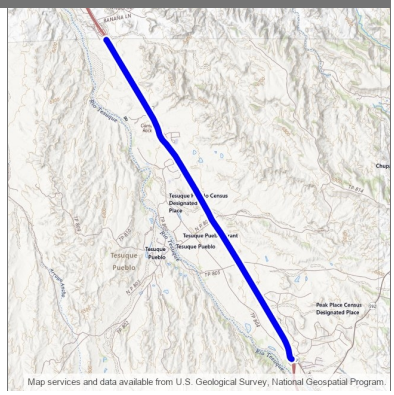

Design Engineer:
Primary Project Type:
Total Project Length: 4.498
Project Program:
Lead Agency: NMDOT
Status: Active
Activity: Highway
Local ID:
Production Date:
Letting Date:

Location Type	Location Name	Route ID	Begin Milepoint	End Milepoint	District	County	MPO/RPO	Urbanized Area	House District	Senate District	NHS
Route Segment	FR8407P	FR8407P	0.000	4.498		Santa Fe	Santa Fe MPO	Rural	46		Off NHS

Work Phase	Fund Source	Prior	2024	2025	2026	2027	4 Yr Total	Future	Total
Other		**0**	**0**	**0**	**0**	**0**	**0**	**0**	**0**
Debt Service (45)	NHPP (ACC)	0	0	0	0	0	0	0	0
Debt Service (45)	NHPP (ACC)	0	0	0	0	0	0	0	0
Debt Service (45)	NHPP (ACC)	0	0	0	0	0	0	0	0
Debt Service (45)	NHPP (ACC)	0	0	0	0	0	0	0	0
Debt Service (45)	NHPP (ACC)	0	0	0	0	0	0	0	0
Debt Service (45)	NHPP (ACC)	0	0	0	0	0	0	0	0
Debt Service (45)	NHPP (ACC)	0	0	0	0	0	0	0	0
	Totals	**0**	**0**	**0**	**0**	**0**	**0**	**0**	**0**

Description: CHAT DEBT SERVICE

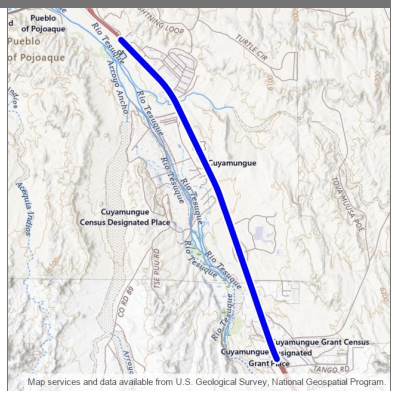

Design Engineer:
Primary Project Type:
Total Project Length: 3.000
Project Program:
Lead Agency: NMDOT
Status: Active
Activity: Highway
Local ID:
Production Date:
Letting Date:

Location Type	Location Name	Route ID	Begin Milepoint	End Milepoint	District	County	MPO/RPO	Urbanized Area	House District	Senate District	NHS
Route Segment	US84M	US84M	177.749	180.749		Santa Fe	Northern Pueblos RTPO	Rural	46		Is on the NHS

Work Phase	Fund Source	Prior	2024	2025	2026	2027	4 Yr Total	Future	Total
Other		**0**	**0**	**0**	**0**	**0**	**0**	**0**	**0**
Debt Service (45)	NHPP (ACC)	0	0	0	0	0	0	0	0
Debt Service (45)	NHPP (ACC)	0	0	0	0	0	0	0	0
Debt Service (45)	NHPP (ACC)	0	0	0	0	0	0	0	0
Debt Service (45)	NHPP (ACC)	0	0	0	0	0	0	0	0
Debt Service (45)	NHPP (ACC)	0	0	0	0	0	0	0	0
Debt Service (45)	NHPP (ACC)	0	0	0	0	0	0	0	0
Debt Service (45)	NHPP (ACC)	0	0	0	0	0	0	0	0
	Totals	**0**	**0**	**0**	**0**	**0**	**0**	**0**	**0**

Description: CHAT DEBT SERVICE

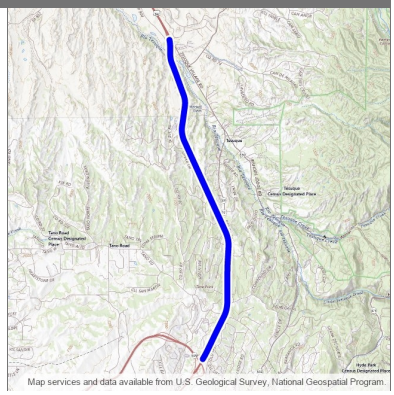

Design Engineer:
Primary Project Type:
Total Project Length: 5.239
Project Program:
Lead Agency: NMDOT
Status: Active
Activity: Highway
Local ID:
Production Date:
Letting Date:

Location Type	Location Name	Route ID	Begin Milepoint	End Milepoint	District	County	MPO/RPO	Urbanized Area	House District	Senate District	NHS
Route Segment	US84M	US84M	167.491	172.730		Santa Fe	Santa Fe MPO	Rural, Santa Fe, NM	46, 47		Is on the NHS

Work Phase	Fund Source	Prior	2024	2025	2026	2027	4 Yr Total	Future	Total
Other		**0**	**0**	**0**	**0**	**0**	**0**	**0**	**0**
Debt Service (45)	NHPP (ACC)	0	0	0	0	0	0	0	0
Debt Service (45)	NHPP (ACC)	0	0	0	0	0	0	0	0
Debt Service (45)	NHPP (ACC)	0	0	0	0	0	0	0	0
Debt Service (45)	NHPP (ACC)	0	0	0	0	0	0	0	0
Debt Service (45)	NHPP (ACC)	0	0	0	0	0	0	0	0
Debt Service (45)	NHPP (ACC)	0	0	0	0	0	0	0	0
Debt Service (45)	NHPP (ACC)	0	0	0	0	0	0	0	0
	Totals	**0**	**0**	**0**	**0**	**0**	**0**	**0**	**0**

I-25 (North of Glorieta) Phase II MP 299.56 - 302.23 (4101373)

2024 - 2029 (A)

District 4

APPROVED

Description: Pavement Rehabilitation, New guardrail and erosion control (gabion baskets) I25 MP 299.56 - 302.23

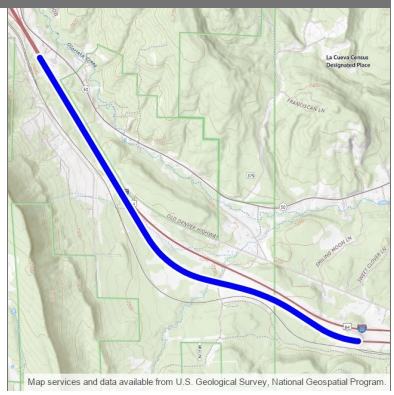

Design Engineer: Diego Gomez
Primary Project Type: Pavement
Total Project Length: 2.670
Project Program: District 4
Lead Agency: NMDOT
Status: Active
Activity: Highway
Local ID:
Production Date: 8/21/2028
Letting Date: 10/20/2028

Location Type	Location Name	Route ID	Begin Milepost	End Milepost	District	County	MPO/RPO	Urbanized Area	House District	Senate District	NHS
Route Segment	I25P	I25P	299.560	302.230	District 5	Santa Fe	Northern Pueblos RTPO	Rural	47		Is on the NHS

Work Phase	Fund Source	Prior	2024	2025	2026	2027	4 Yr Total	Future	Total
Construction		**0**	**0**	**0**	**0**	**0**	**0**	**17,325,000**	**17,325,000**
Road - Major Rehabilitation (6)	NHPP	0	0	0	0	0	0	14,802,480	14,802,480
Road - Major Rehabilitation (6)	RF	0	0	0	0	0	0	2,522,520	2,522,520
	Totals	**0**	**0**	**0**	**0**	**0**	**0**	**17,325,000**	**17,325,000**

Description: ROADWAY RECONSTRUCTION, BRIDGE 7363, 6987, 7364, 7426, 7365 WIDENING, ADDED CAPACITY NM 30 MP 0 - 3.77

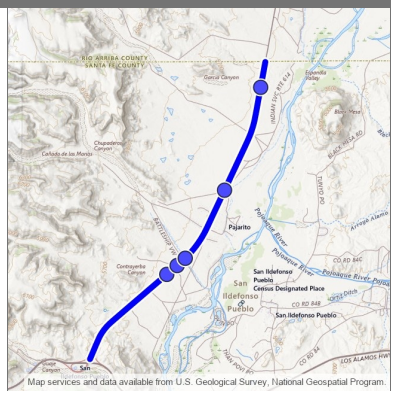

Design Engineer: Jeanne Wolfenbarger
Primary Project Type: Bridge
Total Project Length: 3.770
Project Program: District 5
Lead Agency: NMDOT
Status: Active
Activity: Highway
Local ID:
Production Date: 8/27/2029
Letting Date: 10/19/2029

Location Type	Location Name	Route ID	Begin Milepost	End Milepost	District	County	MPO/RPO	Urbanized Area	House District	Senate District	NHS
Bridge Point	6987	NM30P	1.381	1.381	District 5	Santa Fe	Northern Pueblos RTPO	Rural	6		Off NHS
Bridge Point	7363	NM30P	1.236	1.236	District 5	Santa Fe	Northern Pueblos RTPO	Rural	6		Off NHS
Bridge Point	7364	NM30P	1.497	1.497	District 5	Santa Fe	Northern Pueblos RTPO	Rural	6		Off NHS
Bridge Point	7365	NM30P	3.497	3.497	District 5	Santa Fe	Northern Pueblos RTPO	Rural	6		Off NHS
Bridge Point	7426	NM30P	2.334	2.334	District 5	Santa Fe	Northern Pueblos RTPO	Rural	6		Off NHS
Route Segment	NM30P	NM30P	0.000	3.770	District 5	Santa Fe	Northern Pueblos RTPO	Rural	41, 46		Off NHS

Work Phase	Fund Source	Prior	2024	2025	2026	2027	4 Yr Total	Future	Total
Preliminary Engineering		**1,994,104**	**0**	**0**	**0**	**0**	**0**	**0**	**1,994,104**
Preliminary Engineering (15)	STPF	1,537,920	0	0	0	0	0	0	1,537,920
Preliminary Engineering (15)	RF	262,080	0	0	0	0	0	0	262,080
Preliminary Engineering (15)	STPF	165,842	0	0	0	0	0	0	165,842
Preliminary Engineering (15)	RF	28,262	0	0	0	0	0	0	28,262
Construction		**0**	**0**	**0**	**0**	**0**	**0**	**5,410,000**	**5,410,000**
Bridge - Replace + Add Capacity (10)	STPF	0	0	0	0	0	0	4,622,304	4,622,304
Bridge - Replace + Add Capacity (10)	RF	0	0	0	0	0	0	787,696	787,696
Construction		**0**	**0**	**0**	**0**	**0**	**0**	**54,590,000**	**54,590,000**
Road - Add Capacity/Widening (3)	STPF	0	0	0	0	0	0	16,737,696	16,737,696
Road - Add Capacity/Widening (3)	RF	0	0	0	0	0	0	2,852,304	2,852,304
Road - Add Capacity/Widening (3)	NHPP	0	0	0	0	0	0	29,904,000	29,904,000
Road - Add Capacity/Widening (3)	RF	0	0	0	0	0	0	5,096,000	5,096,000
	Totals	**1,994,104**	**0**	**0**	**0**	**0**	**0**	**60,000,000**	**61,994,104**

Description: "Series 2021A Bond Project RECONSTRUCTION, SHOULDER WIDENING."

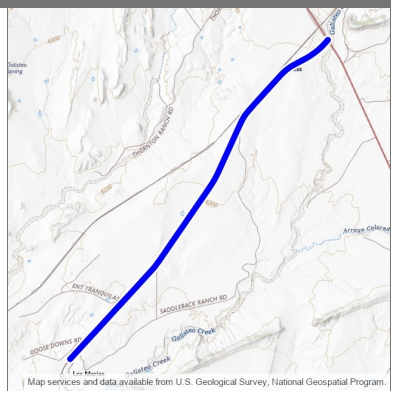

Design Engineer: Denise Peralta
Primary Project Type:
Total Project Length: 4.364
Project Program: District 5
Lead Agency: NMDOT
Status: Active
Activity: Highway
Local ID:
Production Date: 7/26/2021
Letting Date: 9/17/2021

Location Type	Location Name	Route ID	Begin Milepost	End Milepost	District	County	MPO/RPO	Urbanized Area	House District	Senate District	NHS
Route Segment	NM41P	NM41P	57.834	62.197		Santa Fe	Northern Pueblos RTPO	Rural	50		Off NHS

Work Phase	Fund Source	Prior	2024	2025	2026	2027	4 Yr Total	Future	Total
Preliminary Engineering		**1,011,112**	**0**	**0**	**0**	**0**	**0**	**0**	**1,011,112**
Preliminary Engineering (15)	STPF	863,894	0	0	0	0	0	0	863,894
Preliminary Engineering (15)	RF	147,218	0	0	0	0	0	0	147,218
Construction		**32,129,472**	**0**	**0**	**0**	**0**	**0**	**0**	**32,129,472**
Road - Major Rehabilitation (6)	NHFP	2,990,400	0	0	0	0	0	0	2,990,400
Road - Major Rehabilitation (6)	RF	509,600	0	0	0	0	0	0	509,600
Road - Major Rehabilitation (6)	NHFP	1,827,457	0	0	0	0	0	0	1,827,457
Road - Major Rehabilitation (6)	RF	311,421	0	0	0	0	0	0	311,421
Road - Major Rehabilitation (6)	NHPE	1,138,344	0	0	0	0	0	0	1,138,344
Road - Major Rehabilitation (6)	RF	193,988	0	0	0	0	0	0	193,988
Road - Major Rehabilitation (6)	BP	8,970,040	0	0	0	0	0	0	8,970,040
Road - Major Rehabilitation (6)	NHPP (AC)	6,167,215	0	0	0	0	0	0	6,167,215
Road - Major Rehabilitation (6)	RF	1,050,967	0	0	0	0	0	0	1,050,967
Road - Major Rehabilitation (6)	NHPP (AC)	7,664,002	0	0	0	0	0	0	7,664,002
Road - Major Rehabilitation (6)	RF	1,306,038	0	0	0	0	0	0	1,306,038
Road - Major Rehabilitation (6)	NHPP (ACC)	0	0	0	0	0	0	0	0
Road - Major Rehabilitation (6)	NHPP (ACC)	0	0	0	0	0	0	0	0
Road - Major Rehabilitation (6)	NHPP (ACC)	0	0	0	0	0	0	0	0
Road - Major Rehabilitation (6)	NHPP (ACC)	0	0	0	0	0	0	0	0
Road - Major Rehabilitation (6)	RF	0	0	0	0	0	0	0	0
Road - Major Rehabilitation (6)	NHPP (ACC)	0	0	0	0	0	0	0	0
Construction Engineering		**129,284**	**0**	**0**	**0**	**0**	**0**	**0**	**129,284**
Construction Engineering (17)	STPF (AC)	110,460	0	0	0	0	0	0	110,460
Construction Engineering (17)	RF	18,824	0	0	0	0	0	0	18,824
Construction Engineering (17)	STPF (ACC)	0	0	0	0	0	0	0	0
Construction Engineering (17)	RF	0	0	0	0	0	0	0	0
	Totals	**33,269,868**	**0**	**0**	**0**	**0**	**0**	**0**	**33,269,868**

I-25 La Bajada Slope Mitigation (5101341)

District 5

2024 - 2029 (A)

APPROVED

Description: "Series 2021A Bond Project, Demo ID NM107 - Slope Mitigation"

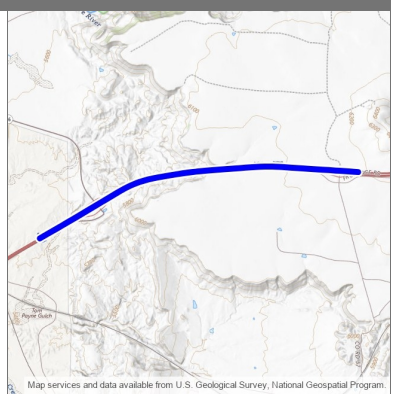

Design Engineer: Denise Peralta
Primary Project Type:
Total Project Length: 3.496
Project Program: District 5
Lead Agency: NMDOT
Status: Active
Activity: Highway
Local ID:
Production Date: 12/27/2021
Letting Date: 2/18/2022

Location Type	Location Name	Route ID	Begin Milepoint	End Milepoint	District	County	MPO/RPO	Urbanized Area	House District	Senate District	NHS
Route Segment	I25M	I25M	265.322	268.818		Santa Fe	Northern Pueblos RTPO, Santa Fe MPO	Rural	39		Is on the NHS

Work Phase	Fund Source	Prior	2024	2025	2026	2027	4 Yr Total	Future	Total
Construction		**81,947,222**	**0**	**0**	**0**	**0**	**0**	**0**	**81,947,222**
Road - Reconstruction (6)	STPR	1,018,718	0	0	0	0	0	0	1,018,718
Road - Reconstruction (6)	RF	173,602	0	0	0	0	0	0	173,602
Road - Reconstruction (6)	BP	36,807,497	0	0	0	0	0	0	36,807,497
Road - Reconstruction (6)	FDS_22	3,500,000	0	0	0	0	0	0	3,500,000
Road - Reconstruction (6)	RF	596,442	0	0	0	0	0	0	596,442
Road - Reconstruction (6)	NHPP (AC)	2,434,655	0	0	0	0	0	0	2,434,655
Road - Reconstruction (6)	RF	414,894	0	0	0	0	0	0	414,894
Road - Reconstruction (6)	NHPP (AC)	31,614,008	0	0	0	0	0	0	31,614,008
Road - Reconstruction (6)	RF	5,387,406	0	0	0	0	0	0	5,387,406
Road - Reconstruction (6)	NHPP (ACC)	0	0	0	0	0	0	0	0
Road - Reconstruction (6)	NHPP (ACC)	0	0	0	0	0	0	0	0
Road - Reconstruction (6)	NHPP (ACC)	0	0	0	0	0	0	0	0
Road - Reconstruction (6)	NHPP (ACC)	0	0	0	0	0	0	0	0
Road - Reconstruction (6)	NHPP (ACC)	0	0	0	0	0	0	0	0
Road - Reconstruction (6)	RF	0	0	0	0	0	0	0	0
Construction Engineering		**193,917**	**0**	**0**	**0**	**0**	**0**	**0**	**193,917**
Construction Engineering (17)	BP	193,917	0	0	0	0	0	0	193,917
	Totals	**82,141,139**	**0**	**0**	**0**	**0**	**0**	**0**	**82,141,139**

Description: Phase IA/B/C study for improvements on NM 475 MP 0 - 16

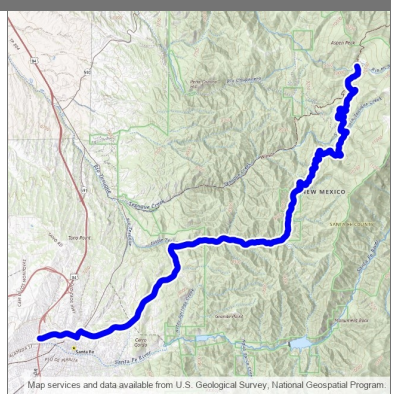

Design Engineer: Anthony Cabrera
Primary Project Type: Non-Construction
Total Project Length: 15.661
Project Program: District 5
Lead Agency: NMDOT
Status: Active
Activity: Highway
Local ID:
Production Date:
Letting Date:

Location Type	Location Name	Route ID	Begin Milepost	End Milepost	District	County	MPO/RPO	Urbanized Area	House District	Senate District	NHS
Route Segment	NM475P	NM475P	0.016	15.677	District 5	Santa Fe	Northern Pueblos RTPO, Santa Fe MPO	Rural, Santa Fe, NM	25		Off NHS

Work Phase	Fund Source	Prior	2024	2025	2026	2027	4 Yr Total	Future	Total
Preliminary Engineering		**806,561**	**0**	**0**	**860,736**	**0**	**860,736**	**0**	**1,667,297**
Preliminary Engineering (15)	RF	500,000	0	0	0	0	0	0	500,000
Preliminary Engineering (15)	RF	306,561	0	0	0	0	0	0	306,561
Preliminary Engineering (15)	STPF	0	0	0	735,413	0	735,413	0	735,413
Preliminary Engineering (15)	RF	0	0	0	125,323	0	125,323	0	125,323
	Totals	**806,561**	**0**	**0**	**860,736**	**0**	**860,736**	**0**	**1,667,297**

Description: Phase IA/B Study on NM 41 MP 56 - 56.6

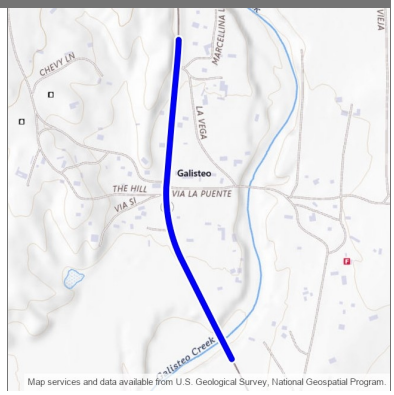

Design Engineer: Sean Brady
Primary Project Type: Non-Construction
Total Project Length: .600
Project Program: District 5
Lead Agency: NMDOT
Status: Active
Activity: Highway
Local ID:
Production Date:
Letting Date:

Location Type	Location Name	Route ID	Begin Milepost	End Milepost	District	County	MPO/RPO	Urbanized Area	House District	Senate District	NHS
Route Segment	NM41P	NM41P	56.000	56.600	District 5	Santa Fe	Northern Pueblos RTPO	Rural	50		Off NHS

Work Phase	Fund Source	Prior	2024	2025	2026	2027	4 Yr Total	Future	Total
Preliminary Engineering		**0**	**0**	**0**	**0**	**0**	**0**	**500,000**	**500,000**
Preliminary Engineering (15)	STPF	0	0	0	0	0	0	427,200	427,200
Preliminary Engineering (15)	RF	0	0	0	0	0	0	72,800	72,800
	Totals	**0**	**0**	**0**	**0**	**0**	**0**	**500,000**	**500,000**

Description: I-25 Canoncito to Glorieta MP 294 - 300 Design for reconstruction, shoulders, ramp modifications, safety features

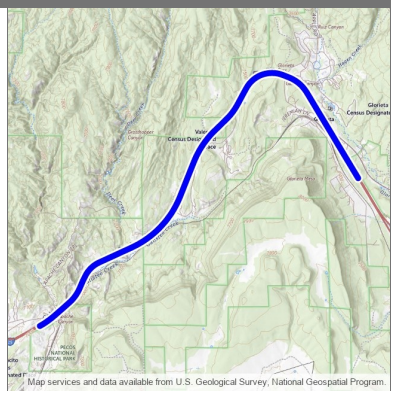

Design Engineer: Diego Gomez
Primary Project Type: Pavement
Total Project Length: 6.000
Project Program: District 5
Lead Agency: NMDOT
Status: Active
Activity: Highway
Local ID:
Production Date:
Letting Date:

Location Type	Location Name	Route ID	Begin Milepost	End Milepost	District	County	MPO/RPO	Urbanized Area	House District	Senate District	NHS
Route Segment	I25P	I25P	294.000	300.000	District 5	Santa Fe	Northern Pueblos RTPO, Santa Fe MPO	Rural			Is on the NHS

Work Phase	Fund Source	Prior	2024	2025	2026	2027	4 Yr Total	Future	Total
Preliminary Engineering		**0**	**0**	**0**	**0**	**2,000,000**	**2,000,000**	**0**	**2,000,000**
Preliminary Engineering (15)	STPF	0	0	0	0	1,708,800	1,708,800	0	1,708,800
Preliminary Engineering (15)	RF	0	0	0	0	291,200	291,200	0	291,200
	Totals	**0**	**0**	**0**	**0**	**2,000,000**	**2,000,000**	**0**	**2,000,000**

Description: D2010 DEBT SERVICE

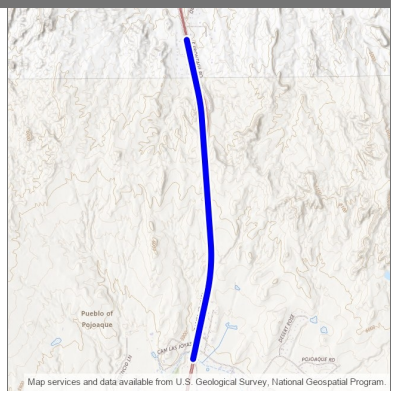

Design Engineer: Nmdot
Primary Project Type:
Total Project Length: 1.977
Project Program:
Lead Agency: NMDOT
Status: Active
Activity: Highway
Local ID:
Production Date:
Letting Date:

Location Type	Location Name	Route ID	Begin Milepoint	End Milepoint	District	County	MPO/RPO	Urbanized Area	House District	Senate District	NHS
Route Segment	US84M	US84M	182.405	184.382		Santa Fe	Northern Pueblos RTPO	Rural	46		Is on the NHS

Work Phase	Fund Source	Prior	2024	2025	2026	2027	4 Yr Total	Future	Total
Other		**46,013**	**0**	**0**	**0**	**0**	**0**	**0**	**46,013**
Debt Service (45)	RF	22,340	0	0	0	0	0	0	22,340
Debt Service (45)	RF	23,673	0	0	0	0	0	0	23,673
Debt Service (45)	NHPP (ACC)	0	0	0	0	0	0	0	0
Debt Service (45)	RF	0	0	0	0	0	0	0	0
Debt Service (45)	NHPP (ACC)	0	0	0	0	0	0	0	0
Debt Service (45)	RF	0	0	0	0	0	0	0	0
Debt Service (45)	NHPP (ACC)	0	0	0	0	0	0	0	0
Debt Service (45)	RF	0	0	0	0	0	0	0	0
Debt Service (45)	NHPP (ACC)	0	0	0	0	0	0	0	0
Debt Service (45)	RF	0	0	0	0	0	0	0	0
Debt Service (45)	NHPP (ACC)	0	0	0	0	0	0	0	0
Debt Service (45)	NHPP (ACC)	0	0	0	0	0	0	0	0
Debt Service (45)	NHPP (ACC)	0	0	0	0	0	0	0	0
	Totals	**46,013**	**0**	**0**	**0**	**0**	**0**	**0**	**46,013**

Description: D2010 - DEBT SERVICE

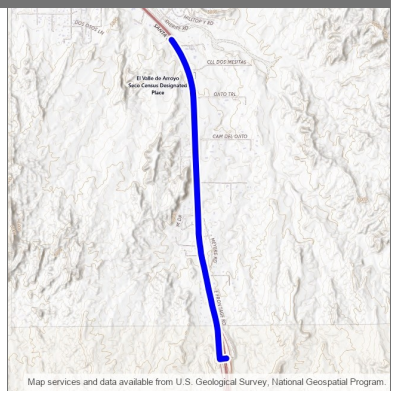

Design Engineer: Nmdot
Primary Project Type:
Total Project Length: 2.087
Project Program:
Lead Agency: NMDOT
Status: Active
Activity: Highway
Local ID:
Production Date:
Letting Date:

Location Type	Location Name	Route ID	Begin Milepoint	End Milepoint	District	County	MPO/RPO	Urbanized Area	House District	Senate District	NHS
Route Segment	FR8409P	FR8409P	0.049	2.136		Santa Fe	Northern Pueblos RTPO	Rural, Small Urban	46		Off NHS

Work Phase	Fund Source	Prior	2024	2025	2026	2027	4 Yr Total	Future	Total
Other		**185,064**	**0**	**0**	**0**	**0**	**0**	**0**	**185,064**
Debt Service (45)	RF	94,324	0	0	0	0	0	0	94,324
Debt Service (45)	RF	90,740	0	0	0	0	0	0	90,740
Debt Service (45)	NHPP (ACC)	0	0	0	0	0	0	0	0
Debt Service (45)	NHPP (ACC)	0	0	0	0	0	0	0	0
Debt Service (45)	RF	0	0	0	0	0	0	0	0
Debt Service (45)	NHPP (ACC)	0	0	0	0	0	0	0	0
Debt Service (45)	RF	0	0	0	0	0	0	0	0
Debt Service (45)	NHPP (ACC)	0	0	0	0	0	0	0	0
Debt Service (45)	RF	0	0	0	0	0	0	0	0
Debt Service (45)	NHPP (ACC)	0	0	0	0	0	0	0	0
Debt Service (45)	RF	0	0	0	0	0	0	0	0
Debt Service (45)	NHPP (ACC)	0	0	0	0	0	0	0	0
Debt Service (45)	NHPP (ACC)	0	0	0	0	0	0	0	0
	Totals	**185,064**	**0**	**0**	**0**	**0**	**0**	**0**	**185,064**

Description: D2006 DEBT SERVICE

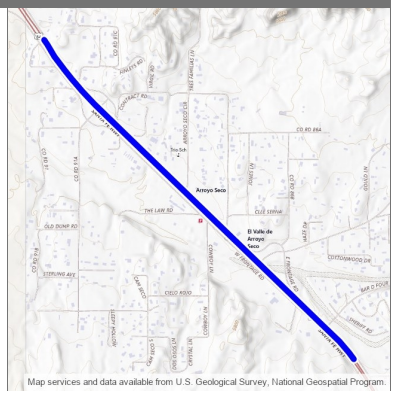

Design Engineer: Nmdot
Primary Project Type:
Total Project Length: 1.529
Project Program:
Lead Agency: NMDOT
Status: Active
Activity: Highway
Local ID:
Production Date:
Letting Date:

Location Type	Location Name	Route ID	Begin Milepost	End Milepost	District	County	MPO/RPO	Urbanized Area	House District	Senate District	NHS
Route Segment	US84P	US84P	185.062	186.591		Santa Fe	Northern Pueblos RTPO	Small Urban	46		Is on the NHS

Work Phase	Fund Source	Prior	2024	2025	2026	2027	4 Yr Total	Future	Total
Other		**13,530**	**0**	**0**	**0**	**0**	**0**	**0**	**13,530**
Debt Service (45)	RF	6,538	0	0	0	0	0	0	6,538
Debt Service (45)	RF	6,992	0	0	0	0	0	0	6,992
Debt Service (45)	NHPP (ACC)	0	0	0	0	0	0	0	0
Debt Service (45)	NHPP (ACC)	0	0	0	0	0	0	0	0
Debt Service (45)	NHPP (ACC)	0	0	0	0	0	0	0	0
Debt Service (45)	RF	0	0	0	0	0	0	0	0
Debt Service (45)	NHPP (ACC)	0	0	0	0	0	0	0	0
Debt Service (45)	RF	0	0	0	0	0	0	0	0
Debt Service (45)	NHPP (ACC)	0	0	0	0	0	0	0	0
Debt Service (45)	RF	0	0	0	0	0	0	0	0
Debt Service (45)	NHPP (ACC)	0	0	0	0	0	0	0	0
Debt Service (45)	RF	0	0	0	0	0	0	0	0
Debt Service (45)	NHPP (ACC)	0	0	0	0	0	0	0	0
	Totals	**13,530**	**0**	**0**	**0**	**0**	**0**	**0**	**13,530**

Description: D2010 DEBT SERVICE

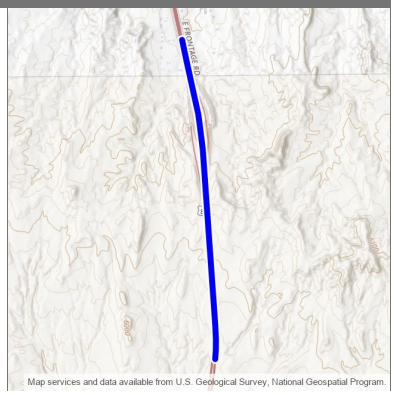

Design Engineer: Pinf
Primary Project Type:
Total Project Length: 1.317
Project Program:
Lead Agency: NMDOT
Status: Active
Activity: Highway
Local ID:
Production Date:
Letting Date:

Location Type	Location Name	Route ID	Begin Milepost	End Milepost	District	County	MPO/RPO	Urbanized Area	House District	Senate District	NHS
Route Segment	US84P	US84P	182.054	183.371		Santa Fe	Northern Pueblos RTPO	Rural	46		Is on the NHS

Work Phase	Fund Source	Prior	2024	2025	2026	2027	4 Yr Total	Future	Total
Other		**77,805**	**0**	**0**	**0**	**0**	**0**	**0**	**77,805**
Debt Service (45)	RF	31,032	0	0	0	0	0	0	31,032
Debt Service (45)	RF	46,773	0	0	0	0	0	0	46,773
Debt Service (45)	NHPP (ACC)	0	0	0	0	0	0	0	0
Debt Service (45)	RF	0	0	0	0	0	0	0	0
Debt Service (45)	NHPP (ACC)	0	0	0	0	0	0	0	0
Debt Service (45)	RF	0	0	0	0	0	0	0	0
Debt Service (45)	NHPP (ACC)	0	0	0	0	0	0	0	0
Debt Service (45)	RF	0	0	0	0	0	0	0	0
Debt Service (45)	NHPP (ACC)	0	0	0	0	0	0	0	0
Debt Service (45)	RF	0	0	0	0	0	0	0	0
Debt Service (45)	NHPP (ACC)	0	0	0	0	0	0	0	0
Debt Service (45)	NHPP (ACC)	0	0	0	0	0	0	0	0
Debt Service (45)	NHPP (ACC)	0	0	0	0	0	0	0	0
	Totals	**77,805**	**0**	**0**	**0**	**0**	**0**	**0**	**77,805**

Description: Santa Fe Metropolitan Planning Organization Unified Planning Work Program

Design Engineer: Alison Gillette
Primary Project Type:
Total Project Length: .000
Project Program: Planning/Research
Lead Agency: NMDOT Planning Division
Status: Active
Activity: Highway
Local ID:
Production Date:
Letting Date:

Location Type	Location Name	Route ID	Begin Milepoint	End Milepoint	District	County	MPO/RPO	Urbanized Area	House District	Senate District	NHS
Boundary Area	49	N/A			District 5	Santa Fe	Santa Fe MPO	Santa Fe, NM	22, 40, 41, 43, 45, 46, 47, 48, 50, 65, 70	19, 22, 24, 25, 39, 5, 6	Off NHS

Work Phase	Fund Source	Prior	2024	2025	2026	2027	4 Yr Total	Future	Total
Statewide Planning & Research		**0**	**375,430**	**380,368**	**0**	**0**	**755,798**	**0**	**755,798**
Study/Planning (18)	PL-SATO	0	0	7,388	0	0	7,388	0	7,388
Study/Planning (18)	PL	0	313,891	0	0	0	313,891	0	313,891
Study/Planning (18)	LGF	0	53,491	0	0	0	53,491	0	53,491
Study/Planning (18)	PL-SATO	0	8,048	0	0	0	8,048	0	8,048
Study/Planning (18)	PL	0	0	318,020	0	0	318,020	0	318,020
Study/Planning (18)	LGF	0	0	54,194	0	0	54,194	0	54,194
Study/Planning (18)	PL-SATO (AC)	0	0	766	0	0	766	0	766
Study/Planning (18)	PL-SATO (ACC)	0	0	0	0	0	0	0	0
	Totals	**0**	**375,430**	**380,368**	**0**	**0**	**755,798**	**0**	**755,798**

Description: Santa Fe MPO Unified Planning Work Program 2027/2028

Design Engineer: Rosa Kozub
Primary Project Type: Non-Construction
Total Project Length: .000
Project Program: Planning/Research
Lead Agency: NMDOT Planning Division
Status: Active
Activity: Planning & Research
Local ID:
Production Date:
Letting Date:

Location Type	Location Name	Route ID	Begin Milepoint	End Milepoint	District	County	MPO/RPO	Urbanized Area	House District	Senate District	NHS
Boundary Area	13	N/A			District 5	Santa Fe	Santa Fe MPO	Santa Fe, NM			Off NHS

Work Phase	Fund Source	Prior	2024	2025	2026	2027	4 Yr Total	Future	Total
Statewide Planning & Research		**0**	**0**	**0**	**380,367**	**0**	**380,367**	**380,367**	**760,734**
Study/Planning (18)	PL-SATO	0	0	0	8,154	0	8,154	0	8,154
Study/Planning (18)	PL-SATO	0	0	0	0	0	0	8,154	8,154
Study/Planning (18)	PL	0	0	0	318,019	0	318,019	0	318,019
Study/Planning (18)	LGF	0	0	0	54,194	0	54,194	0	54,194
Study/Planning (18)	PL	0	0	0	0	0	0	318,019	318,019
Study/Planning (18)	LGF	0	0	0	0	0	0	54,194	54,194
	Totals	**0**	**0**	**0**	**380,367**	**0**	**380,367**	**380,367**	**760,734**

NM 466 (St. Michaels) interchange improvements US84 MP 161.92 - 162.8, bridge# 7336, St. Michaels Dr. from S. Pacheco to past Galisteo St. (S100440)

2024 - 2029 (A)

Santa Fe MPO

APPROVED

Map services and data available from U.S. Geological Survey, National Geospatial Program.

Description: Study, Design And Construction Of The St Francis Dr/St Michaels Dr Interchange; Pedestrian Ada Improvements; Pavement Preservation, Bridge Reconstruction US84 MP 161.92 - 162.8, bridge# 7336, St. Michaels Dr. from S. Pacheco to past Galisteo St.

Design Engineer: Diego Gomez
Primary Project Type: Bridge
Total Project Length: .880
Project Program: Santa Fe MPO
Lead Agency: NMDOT
Status: Active
Activity: Highway
Local ID: 1046.16
Production Date: 4/24/2028
Letting Date: 6/16/2028

Location Type	Location Name	Route ID	Begin Milepost	End Milepost	District	County	MPO/RPO	Urbanized Area	House District	Senate District	NHS
Bridge Point	7336	US84P	162.547	162.547	District 5	Santa Fe	Santa Fe MPO	Santa Fe, NM			Is on the NHS
New Line	St. Michaels Drive	N/A			District 5	Santa Fe	Santa Fe MPO	Santa Fe, NM			Off NHS
Route Segment	US84P	US84P	161.920	162.800	District 5	Santa Fe	Santa Fe MPO	Santa Fe, NM			Is on the NHS

Work Phase	Fund Source	Prior	2024	2025	2026	2027	4 Yr Total	Future	Total
Preliminary Engineering		**1,750,000**	**1,026,293**	**0**	**817,476**	**0**	**1,843,769**	**0**	**3,593,769**
Preliminary Engineering (15)	STPF	854,400	0	0	0	0	0	0	854,400
Preliminary Engineering (15)	RF	145,600	0	0	0	0	0	0	145,600
Preliminary Engineering (15)	STPF	634,273	0	0	0	0	0	0	634,273
Preliminary Engineering (15)	RF	108,088	0	0	0	0	0	0	108,088
Preliminary Engineering (15)	STPF	6,527	0	0	0	0	0	0	6,527
Preliminary Engineering (15)	RF	1,112	0	0	0	0	0	0	1,112
Preliminary Engineering (15)	STPF	0	876,865	0	0	0	876,865	0	876,865
Preliminary Engineering (15)	RF	0	149,428	0	0	0	149,428	0	149,428
Preliminary Engineering (15)	STPF	0	0	0	698,451	0	698,451	0	698,451
Preliminary Engineering (15)	RF	0	0	0	119,025	0	119,025	0	119,025
Construction		**0**	**0**	**0**	**0**	**0**	**0**	**60,000,000**	**60,000,000**
Bridge - Rehab (14)	STCB-31	0	0	0	0	0	0	60,000,000	60,000,000
	Totals	**1,750,000**	**1,026,293**	**0**	**817,476**	**0**	**1,843,769**	**60,000,000**	**63,593,769**

Description: T/LPA THE PROPOSED PROJECT IDENTIFIED THROUGH THE RSA IS THE FOLLOWING: DESIGN AND CONSTRUCT A TRAIL UNDERPASS

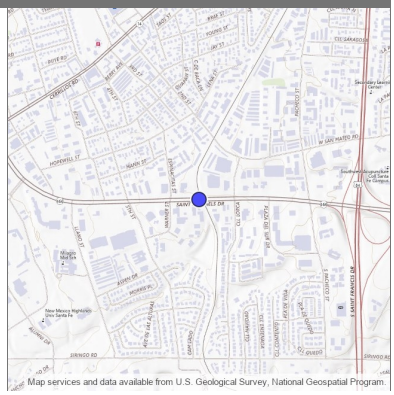

Design Engineer: Katrina A Quintana
Primary Project Type: Safety
Total Project Length: .000
Project Program: Santa Fe MPO
Lead Agency: City of Santa Fe
Status: Active
Activity: Highway
Local ID: 9015.17
Production Date:
Letting Date:

Location Type	Location Name	Route ID	Begin Milepoint	End Milepoint	District	County	MPO/RPO	Urbanized Area	House District	Senate District	NHS
New Point	St. Michael's Underpass	N/A			District 5	Santa Fe	Santa Fe MPO	Santa Fe, NM			Off NHS

Work Phase	Fund Source	Prior	2024	2025	2026	2027	4 Yr Total	Future	Total
Preliminary Engineering		**974,770**	**0**	**0**	**0**	**0**	**0**	**0**	**974,770**
Preliminary Engineering (15)	HSIP	620,794	0	0	0	0	0	0	620,794
Preliminary Engineering (15)	RF	68,977	0	0	0	0	0	0	68,977
Preliminary Engineering (15)	CQX	243,503	0	0	0	0	0	0	243,503
Preliminary Engineering (15)	LGF	41,496	0	0	0	0	0	0	41,496
Right-of-Way		**94,667**	**0**	**0**	**0**	**0**	**0**	**0**	**94,667**
ROW Acquisition (16)	HSIP	85,200	0	0	0	0	0	0	85,200
ROW Acquisition (16)	RF	9,467	0	0	0	0	0	0	9,467
	Totals	**1,069,437**	**0**	**0**	**0**	**0**	**0**	**0**	**1,069,437**

Acequia Trail - Rufina to San Felipe (S100650)

2024 - 2029 (A)

Santa Fe MPO

APPROVED

Description: T/LPA Preliminary Engineering and construction for the Acequia Trail link from Rufina to San Felipe: 0.86 mile.

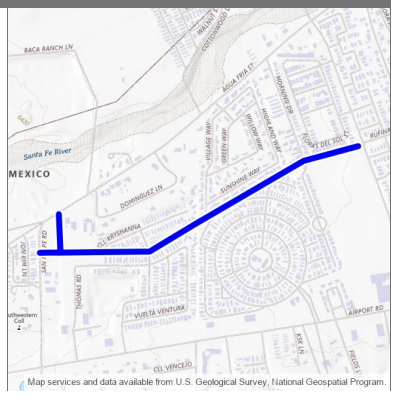

Design Engineer: Katrina A Quintana
Primary Project Type: Multimodal
Total Project Length: .000
Project Program: Santa Fe MPO
Lead Agency: City of Santa Fe
Status: Active
Activity: Bicycle & Pedestrian
Local ID:
Production Date:
Letting Date:

Location Type	Location Name	Route ID	Begin Milepoint	End Milepoint	District	County	MPO/RPO	Urbanized Area	House District	Senate District	NHS
New Line	Acequia Trail	N/A			District 5	Santa Fe	Santa Fe MPO	Santa Fe, NM			Off NHS

Work Phase	Fund Source	Prior	2024	2025	2026	2027	4 Yr Total	Future	Total
Preliminary Engineering		**300,000**	**275,000**	**0**	**0**	**0**	**275,000**	**0**	**575,000**
Preliminary Engineering (15)	TAPS	256,320	0	0	0	0	0	0	256,320
Preliminary Engineering (15)	LGF	43,680	0	0	0	0	0	0	43,680
Preliminary Engineering (15)	TAPSU	0	234,960	0	0	0	234,960	0	234,960
Preliminary Engineering (15)	LGF	0	40,040	0	0	0	40,040	0	40,040
Right-of-Way		**500,000**	**0**	**0**	**0**	**0**	**0**	**0**	**500,000**
ROW Acquisition (16)	CQX	427,200	0	0	0	0	0	0	427,200
ROW Acquisition (16)	LGF	72,800	0	0	0	0	0	0	72,800
Other		**0**	**0**	**0**	**0**	**2,500,000**	**2,500,000**	**0**	**2,500,000**
Bicycle and Pedestrian (28)	CQX	0	0	0	0	2,136,000	2,136,000	0	2,136,000
Bicycle and Pedestrian (28)	LGF	0	0	0	0	364,000	364,000	0	364,000
	Totals	**800,000**	**275,000**	**0**	**0**	**2,500,000**	**2,775,000**	**0**	**3,575,000**

Description: "Cerrillos Road Phase IA, B, C, D; phase II Final Design"

Design Engineer: Manuelito Maestas
Primary Project Type:
Total Project Length: 1.697
Project Program: Santa Fe MPO
Lead Agency: NMDOT
Status: Active
Activity: Highway
Local ID:
Production Date: 1/22/2024
Letting Date: 3/15/2024

Location Type	Location Name	Route ID	Begin Milepost	End Milepost	District	County	MPO/RPO	Urbanized Area	House District	Senate District	NHS
Route Segment	NM14P	NM14P	52.283	53.980		Santa Fe	Santa Fe MPO	Santa Fe, NM	24, 25		Is on the NHS, Off NHS

Work Phase	Fund Source	Prior	2024	2025	2026	2027	4 Yr Total	Future	Total
Preliminary Engineering		**4,863,779**	**0**	**319,695**	**0**	**0**	**319,695**	**0**	**5,183,474**
Preliminary Engineering (15)	L089	1,004,386	0	0	0	0	0	0	1,004,386
Preliminary Engineering (15)	RF	700,000	0	0	0	0	0	0	700,000
Preliminary Engineering (15)	L089	375,000	0	0	0	0	0	0	375,000
Preliminary Engineering (15)	RF	2,784,393	0	0	0	0	0	0	2,784,393
Preliminary Engineering (15)	HB2_21_ZF1 201	0	0	319,695	0	0	319,695	0	319,695
Right-of-Way		**0**	**3,240,000**	**0**	**0**	**0**	**3,240,000**	**0**	**3,240,000**
ROW Acquisition (16)	HB2_21_ZF1 201	0	3,240,000	0	0	0	3,240,000	0	3,240,000
	Totals	**4,863,779**	**3,240,000**	**319,695**	**0**	**0**	**3,559,695**	**0**	**8,423,474**

Cerrillos Road NM 14 Roadway Reconstruction (S100681)

2024 - 2029 (A)

Santa Fe MPO

APPROVED

Description: Reconstruction of Roadway, Sidewalk, ADA, and Drainage Improvements, and access management

Design Engineer: Diego Gomez
Primary Project Type: Pavement
Total Project Length: 1.420
Project Program: Santa Fe MPO
Lead Agency: NMDOT
Status: Active
Activity: Highway
Local ID:
Production Date: 1/24/2028
Letting Date: 3/17/2028

Location Type	Location Name	Route ID	Begin Milepost	End Milepost	District	County	MPO/RPO	Urbanized Area	House District	Senate District	NHS
Route Segment	NM14P	NM14P	52.040	53.200	District 5	Santa Fe	Santa Fe MPO	Santa Fe, NM	24, 25		Is on the NHS, Off NHS
Route Segment	NM14P	NM14P	53.450	53.710	District 5	Santa Fe	Santa Fe MPO	Santa Fe, NM	25		Is on the NHS

Work Phase	Fund Source	Prior	2024	2025	2026	2027	4 Yr Total	Future	Total
Construction		**0**	**0**	**0**	**0**	**0**	**0**	**50,000,000**	**50,000,000**
Road - Reconstruction (6)	STCB-26	0	0	0	0	0	0	50,000,000	50,000,000
	Totals	**0**	**0**	**0**	**0**	**0**	**0**	**50,000,000**	**50,000,000**

Cerrillos Road NM 14 Roadway Reconstruction (GO Portion) (S100682)

2024 - 2029 (A)

Santa Fe MPO

APPROVED

Description: "Reconstruction of Roadway, Sidewalk, ADA, and Drainage Improvements, and access management"

Design Engineer: Manuelito Maestas
Primary Project Type:
Total Project Length: .238
Project Program: Santa Fe MPO
Lead Agency: NMDOT
Status: Active
Activity: Highway
Local ID:
Production Date: 11/25/2024
Letting Date: 1/17/2025

Location Type	Location Name	Route ID	Begin Milepost	End Milepost	District	County	MPO/RPO	Urbanized Area	House District	Senate District	NHS
Route Segment	NM14P	NM14P	53.194	53.432		Santa Fe	Santa Fe MPO	Santa Fe, NM	25		Is on the NHS

Work Phase	Fund Source	Prior	2024	2025	2026	2027	4 Yr Total	Future	Total
Utility		**0**	**0**	**80,000**	**0**	**0**	**80,000**	**0**	**80,000**
Utilities (43)	HB2_21_ZF1 201	0	0	80,000	0	0	80,000	0	80,000
Construction		**0**	**0**	**14,357,477**	**0**	**0**	**14,357,477**	**0**	**14,357,477**
Road - Reconstruction (6)	HB2_21_ZF1 201	0	0	10,972,925	0	0	10,972,925	0	10,972,925
Road - Reconstruction (6)	HB2_22_ZG9 006	0	0	3,384,552	0	0	3,384,552	0	3,384,552
Construction Engineering		**0**	**0**	**387,987**	**0**	**0**	**387,987**	**0**	**387,987**
Construction Engineering (17)	HB2_21_ZF1 201	0	0	387,987	0	0	387,987	0	387,987
	Totals	**0**	**0**	**14,825,464**	**0**	**0**	**14,825,464**	**0**	**14,825,464**

Description: Relocate Active Advance Warning Signals on US285 MP 284.5 - 286

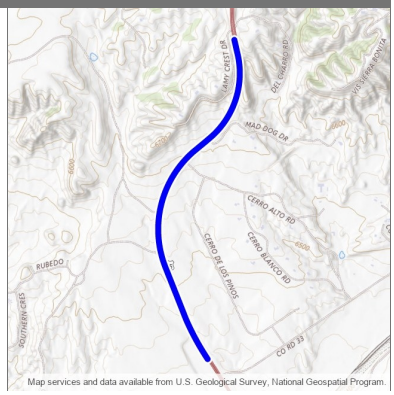

Design Engineer: Transit
Primary Project Type: Rail
Total Project Length: 1.514
Project Program: Rail
Lead Agency: Transit / Rail Division
Status: Active
Activity: Rail
Local ID:
Production Date:
Letting Date:

Location Type	Location Name	Route ID	Begin Milepoint	End Milepoint	District	County	MPO/RPO	Urbanized Area	House District	Senate District	NHS
Route Segment	US285M	US285M	289.457	290.971		Santa Fe	Santa Fe MPO	Rural	25		Is on the NHS

Work Phase	Fund Source	Prior	2024	2025	2026	2027	4 Yr Total	Future	Total
Preliminary Engineering		**0**	**121,901**	**59,239**	**0**	**0**	**181,140**	**0**	**181,140**
Preliminary Engineering (15)	RRS	0	0	53,315	0	0	53,315	0	53,315
Preliminary Engineering (15)	RF	0	0	5,924	0	0	5,924	0	5,924
Preliminary Engineering (15)	RRS	0	109,711	0	0	0	109,711	0	109,711
Preliminary Engineering (15)	RF	0	12,190	0	0	0	12,190	0	12,190
Other		**0**	**0**	**0**	**1,108,159**	**0**	**1,108,159**	**0**	**1,108,159**
Rail/Highway Crossing (22)	RRS	0	0	0	997,343	0	997,343	0	997,343
Rail/Highway Crossing (22)	RF	0	0	0	110,816	0	110,816	0	110,816
	Totals	**0**	**121,901**	**59,239**	**1,108,159**	**0**	**1,289,299**	**0**	**1,289,299**

Description: "Mill and Fill, add auxiliary lanes between Saint Francis and Old Pecos trail interchanges, and add a merge lane at the I-25 exit ramp onto N14/Cerrillos Rd."

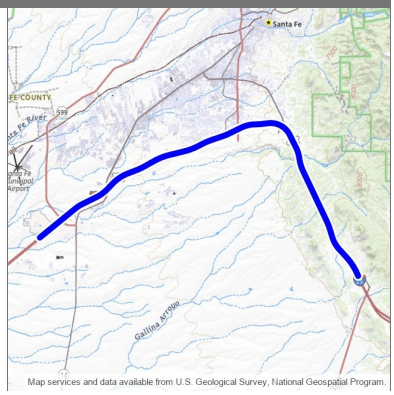

Design Engineer: Sean Brady
Primary Project Type:
Total Project Length: 15.000
Project Program: Santa Fe MPO
Lead Agency: NMDOT
Status: Active
Activity: Highway
Local ID:
Production Date: 7/21/2025
Letting Date: 9/19/2025

Location Type	Location Name	Route ID	Begin Milepoint	End Milepoint	District	County	MPO/RPO	Urbanized Area	House District	Senate District	NHS
Route Segment	I25M	I25M	276.000	291.000		Santa Fe	Santa Fe MPO	Rural, Santa Fe, NM	24, 25, 39		Is on the NHS

Work Phase	Fund Source	Prior	2024	2025	2026	2027	4 Yr Total	Future	Total
Construction		**0**	**0**	**46,605,633**	**0**	**0**	**46,605,633**	**0**	**46,605,633**
Road - Major Rehabilitation (6)	NHPP	0	0	2,990,400	0	0	2,990,400	0	2,990,400
Road - Major Rehabilitation (6)	RF	0	0	509,600	0	0	509,600	0	509,600
Road - Major Rehabilitation (6)	STB-24	0	0	12,200,000	0	0	12,200,000	0	12,200,000
Road - Major Rehabilitation (6)	STBGS	0	0	9,395,042	0	0	9,395,042	0	9,395,042
Road - Major Rehabilitation (6)	RF	0	0	1,601,028	0	0	1,601,028	0	1,601,028
Road - Major Rehabilitation (6)	NHPP	0	0	12,379,443	0	0	12,379,443	0	12,379,443
Road - Major Rehabilitation (6)	RF	0	0	2,109,606	0	0	2,109,606	0	2,109,606
Road - Major Rehabilitation (6)	STBGS	0	0	628,281	0	0	628,281	0	628,281
Road - Major Rehabilitation (6)	RF	0	0	107,067	0	0	107,067	0	107,067
Road - Major Rehabilitation (6)	STBGS (AC)	0	0	4,003,006	0	0	4,003,006	0	4,003,006
Road - Major Rehabilitation (6)	RF	0	0	682,160	0	0	682,160	0	682,160
Road - Major Rehabilitation (6)	STBGS (ACC)	0	0	0	0	0	0	0	0
Road - Major Rehabilitation (6)	RF	0	0	0	0	0	0	0	0
Construction Engineering		**0**	**0**	**0**	**39,129**	**0**	**39,129**	**0**	**39,129**
Construction Engineering (17)	HB2_24_ZI9603	0	0	0	39,129	0	39,129	0	39,129
	Totals	**0**	**0**	**46,605,633**	**39,129**	**0**	**46,644,762**	**0**	**46,644,762**

Description: "Remove and replace bridge railing on bridges 7471, 7472, remove and replace metal barrier to meet current standards on I25 MP 279.5 - 280.5"

Design Engineer: Sean Brady
Primary Project Type: Bridge
Total Project Length: .000
Project Program: Santa Fe MPO
Lead Agency: NMDOT
Status: Active
Activity: Highway
Local ID:
Production Date: 8/23/2027
Letting Date: 10/15/2027

Location Type	Location Name	Route ID	Begin Milepost	End Milepost	District	County	MPO/RPO	Urbanized Area	House District	Senate District	NHS
Bridge Point	7471	I25P	279.857	279.857	District 5	Santa Fe	Santa Fe MPO	Santa Fe, NM	39		Is on the NHS
Bridge Point	7472	FL1492P	3.535	3.535	District 5	Santa Fe	Santa Fe MPO	Santa Fe, NM	24		Off NHS

Work Phase	Fund Source	Prior	2024	2025	2026	2027	4 Yr Total	Future	Total
Construction		**0**	**0**	**0**	**0**	**2,500,000**	**2,500,000**	**0**	**2,500,000**
Bridge - Rehab (14)	STBGS	0	0	0	0	2,136,000	2,136,000	0	2,136,000
Bridge - Rehab (14)	RF	0	0	0	0	364,000	364,000	0	364,000
	Totals	**0**	**0**	**0**	**0**	**2,500,000**	**2,500,000**	**0**	**2,500,000**

Description: "T/LPA Design segment 1 of the Arroyo Hondo Trail, 0.5 miles from the 599 Rail Runner Station to Turquoise Trail Subdivision Community Park."

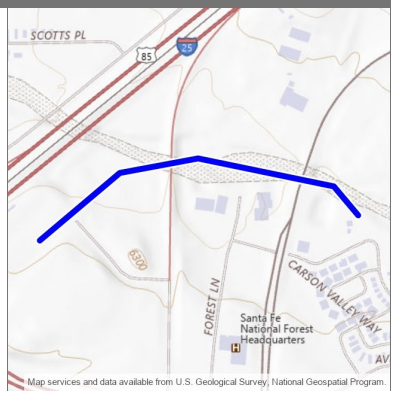

Design Engineer: Katrina A Quintana
Primary Project Type: Multimodal
Total Project Length: .000
Project Program: Santa Fe MPO
Lead Agency: County of Santa Fe
Status: Active
Activity: Bicycle & Pedestrian
Local ID:
Production Date:
Letting Date:

Location Type	Location Name	Route ID	Begin Milepoint	End Milepoint	District	County	MPO/RPO	Urbanized Area	House District	Senate District	NHS
New Line	Arroyo Hondo Trail Segment 1	N/A			District 5	Santa Fe	Santa Fe MPO	Santa Fe, NM			Off NHS

Work Phase	Fund Source	Prior	2024	2025	2026	2027	4 Yr Total	Future	Total
Preliminary Engineering		**0**	**0**	**318,947**	**152,819**	**0**	**471,766**	**0**	**471,766**
Preliminary Engineering (15)	CQX	0	0	272,508	0	0	272,508	0	272,508
Preliminary Engineering (15)	LGF	0	0	46,439	0	0	46,439	0	46,439
Preliminary Engineering (15)	CQX	0	0	0	130,569	0	130,569	0	130,569
Preliminary Engineering (15)	LGF	0	0	0	22,250	0	22,250	0	22,250
Other		**0**	**0**	**0**	**0**	**2,631,830**	**2,631,830**	**0**	**2,631,830**
Bicycle and Pedestrian (28)	CQX	0	0	0	0	2,248,635	2,248,635	0	2,248,635
Bicycle and Pedestrian (28)	LGF	0	0	0	0	383,194	383,194	0	383,194
	Totals	**0**	**0**	**318,947**	**152,819**	**2,631,830**	**3,103,596**	**0**	**3,103,596**

Avenida del Sur Extension (S100790)

Santa Fe MPO

2024 - 2029 (A)

APPROVED

Description: T/LPA Construct a new road and upgrade existing roadway from A Van Nu PO to HW14.

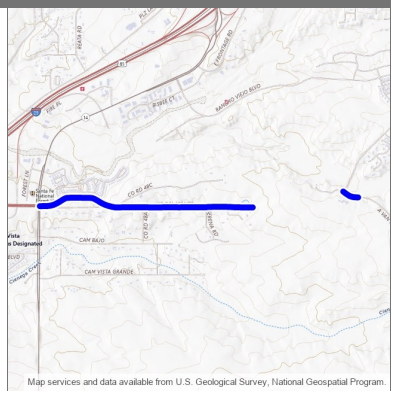

Design Engineer: Local
Primary Project Type:
Total Project Length: 1.370
Project Program: Santa Fe MPO
Lead Agency: County of Santa Fe
Status: Active
Activity: Highway
Local ID:
Production Date:
Letting Date:

Location Type	Location Name	Route ID	Begin Milepoint	End Milepoint	District	County	MPO/RPO	Urbanized Area	House District	Senate District	NHS
Route Segment	FL1407P	FL1407P	0.000	0.097		Santa Fe	Santa Fe MPO	Santa Fe, NM	47		Off NHS
Route Segment	LOC196401P	LOC196401P	0.003	1.276		Santa Fe	Santa Fe MPO	Santa Fe, NM	47		Off NHS

Work Phase	Fund Source	Prior	2024	2025	2026	2027	4 Yr Total	Future	Total
Preliminary Engineering		**0**	**455,000**	**0**	**0**	**0**	**455,000**	**0**	**455,000**
Preliminary Engineering (15)	OPPP	0	455,000	0	0	0	455,000	0	455,000
Construction		**1,000,000**	**7,045,000**	**0**	**0**	**0**	**7,045,000**	**0**	**8,045,000**
Road - New Construction (1)	LGF	1,000,000	0	0	0	0	0	0	1,000,000
Road - New Construction (1)	LGF	0	5,500,000	0	0	0	5,500,000	0	5,500,000
Road - New Construction (1)	OPPP	0	1,545,000	0	0	0	1,545,000	0	1,545,000
	Totals	**1,000,000**	**7,500,000**	**0**	**0**	**0**	**7,500,000**	**0**	**8,500,000**

Buckman OHV Area Maintenance (S100800)

2024 - 2029 (A)

Santa Fe MPO

APPROVED

Description: "T/LPA Buckman OHV area planning, site design, reconstruction, and maintenance."

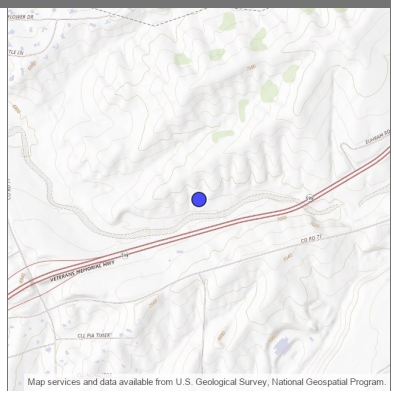

Design Engineer: Katrina A Quintana
Primary Project Type: Multimodal
Total Project Length: .000
Project Program: Santa Fe MPO
Lead Agency: City of Santa Fe
Status: Active
Activity: Highway
Local ID:
Production Date:
Letting Date:

Location Type	Location Name	Route ID	Begin Milepoint	End Milepoint	District	County	MPO/RPO	Urbanized Area	House District	Senate District	NHS
New Point	Buckman OHV	N/A			District 5	Santa Fe	Santa Fe MPO				Off NHS

Work Phase	Fund Source	Prior	2024	2025	2026	2027	4 Yr Total	Future	Total
Other		**0**	**160,523**	**0**	**0**	**0**	**160,523**	**0**	**160,523**
Other (44)	RTP	0	119,719	0	0	0	119,719	0	119,719
Other (44)	LGF	0	20,402	0	0	0	20,402	0	20,402
Other (44)	LGF	0	20,402	0	0	0	20,402	0	20,402
	Totals	**0**	**160,523**	**0**	**0**	**0**	**160,523**	**0**	**160,523**

Arroyo Chamisos Trail Extension (S100830)

Santa Fe MPO

2024 - 2029 (A)

APPROVED

Description: T/LPA Arroyo Chamisos Trail connection between East Zia and West Zia

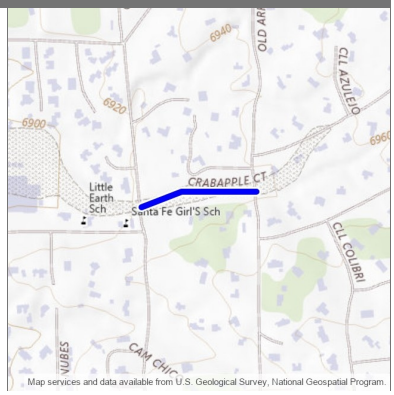

Design Engineer: Katrina A Quintana
Primary Project Type: Multimodal
Total Project Length: .000
Project Program: Santa Fe MPO
Lead Agency: City of Santa Fe
Status: Active
Activity: Bicycle & Pedestrian
Local ID:
Production Date:
Letting Date:

Location Type	Location Name	Route ID	Begin Milepoint	End Milepoint	District	County	MPO/RPO	Urbanized Area	House District	Senate District	NHS
New Line	Zia to Zia potential alignment	N/A			District 5	Santa Fe	Santa Fe MPO	Santa Fe, NM			Off NHS

Work Phase	Fund Source	Prior	2024	2025	2026	2027	4 Yr Total	Future	Total
Preliminary Engineering		**0**	**0**	**300,000**	**0**	**0**	**300,000**	**0**	**300,000**
Preliminary Engineering (15)	RTP	0	0	256,320	0	0	256,320	0	256,320
Preliminary Engineering (15)	LGF	0	0	43,680	0	0	43,680	0	43,680
	Totals	**0**	**0**	**300,000**	**0**	**0**	**300,000**	**0**	**300,000**

Description: Construct channelized right turn for intersection on NM 599 MP 11.5 - 12.5

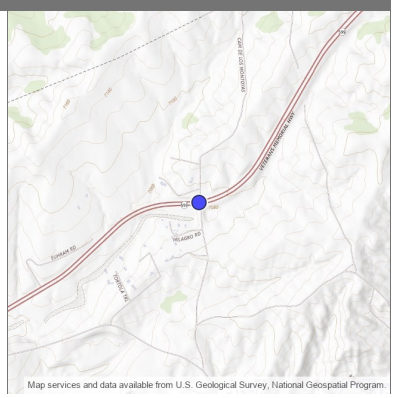

Design Engineer: Sean Brady
Primary Project Type: Safety
Total Project Length: .000
Project Program: Santa Fe MPO
Lead Agency: NMDOT
Status: Active
Activity: Highway
Local ID:
Production Date: 6/21/2027
Letting Date: 8/20/2027

Location Type	Location Name	Route ID	Begin Milepoint	End Milepoint	District	County	MPO/RPO	Urbanized Area	House District	Senate District	NHS
New Point	599/Camino de los Montoyas	N/A			District 5	Santa Fe		Santa Fe, NM			Off NHS

Work Phase	Fund Source	Prior	2024	2025	2026	2027	4 Yr Total	Future	Total
Other		**0**	**0**	**0**	**0**	**1,000,000**	**1,000,000**	**0**	**1,000,000**
Safety (21)	HSIP	0	0	0	0	900,000	900,000	0	900,000
Safety (21)	RF	0	0	0	0	100,000	100,000	0	100,000
	Totals	**0**	**0**	**0**	**0**	**1,000,000**	**1,000,000**	**0**	**1,000,000**

Description: Design and construct bus island improvements between W. Cordova Rd. and Alta Vista St.

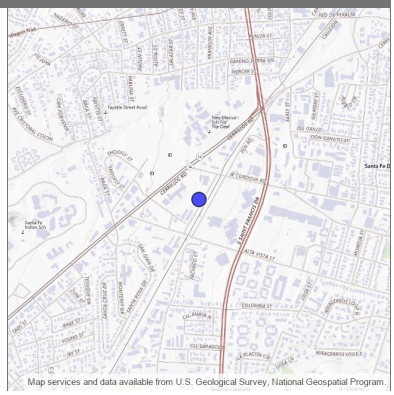

Design Engineer: Transit
Primary Project Type: Transit
Total Project Length: .000
Project Program: Santa Fe MPO
Lead Agency: Transit / Rail Division
Status: Active
Activity: Public Transit
Local ID:
Production Date:
Letting Date:

Location Type	Location Name	Route ID	Begin Milepoint	End Milepoint	District	County	MPO/RPO	Urbanized Area	House District	Senate District	NHS
New Point	South Capitol Bus Station	N/A			District 5	Santa Fe		Santa Fe, NM			Off NHS

Work Phase	Fund Source	Prior	2024	2025	2026	2027	4 Yr Total	Future	Total
Preliminary Engineering		**0**	**0**	**0**	**300,000**	**0**	**300,000**	**0**	**300,000**
Preliminary Engineering (15)	TAPF	0	0	0	256,320	0	256,320	0	256,320
Preliminary Engineering (15)	RF	0	0	0	43,680	0	43,680	0	43,680
Other		**0**	**0**	**0**	**0**	**0**	**0**	**1,404,495**	**1,404,495**
Transit (23)	TAPSU	0	0	0	0	0	0	889,195	889,195
Transit (23)	RF	0	0	0	0	0	0	151,530	151,530
Transit (23)	TAPF	0	0	0	0	0	0	310,805	310,805
Transit (23)	RF	0	0	0	0	0	0	52,965	52,965
Construction Engineering		**0**	**0**	**0**	**0**	**0**	**0**	**75,000**	**75,000**
Construction Engineering (17)	TAPF	0	0	0	0	0	0	64,080	64,080
Construction Engineering (17)	RF	0	0	0	0	0	0	10,920	10,920
	Totals	**0**	**0**	**0**	**300,000**	**0**	**300,000**	**1,479,495**	**1,779,495**

Santa Fe Rail Trail Segment 7 extension for 2.5 miles from the intersection with US 285 (MP 285.4) to Lamy (S100870)

2024 - 2029 (A)

Santa Fe MPO

APPROVED

Description: T/LPA design and construction of a 2.5 mile extension of the Rail Trail from from the intersection with US 285 (MP 285.4) to Lamy.

Design Engineer: Katrina A Quintana
Primary Project Type: Multimodal
Total Project Length: .000
Project Program: Santa Fe MPO
Lead Agency: County of Santa Fe
Status: Active
Activity: Bicycle & Pedestrian
Local ID:
Production Date:
Letting Date:

Location Type	Location Name	Route ID	Begin Milepoint	End Milepoint	District	County	MPO/RPO	Urbanized Area	House District	Senate District	NHS
New Line	Rail Trail to Lamy (not exact alignment)	N/A			District 5	Santa Fe	Santa Fe MPO				Off NHS

Work Phase	Fund Source	Prior					4 Yr Total	Future	Total
	Totals								

Rail Trail Intersection Improvements for at-grade trail crossings at Second Street (45 ft) and Siringo Road (50 ft) (S100880)

2024 - 2029 (A)

Santa Fe MPO

APPROVED

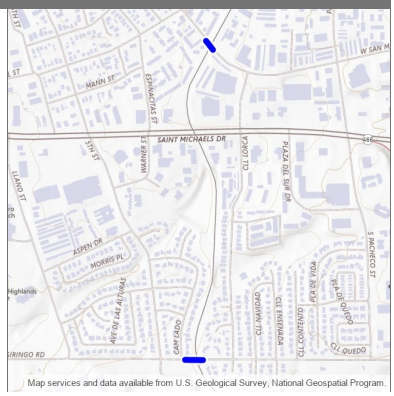

Description: T/LPA to Install trail crossing safety improvements for at-grade crossings of the Rail Trail. Phase 1 will install crossing improvements for the approximately 45 ft span across Second Street and the 50 ft span across Siringo Rd in Santa Fe. Future phases could include Paseo de Peralta and Rodeo Road.

Design Engineer: Public Agency
Primary Project Type: Multimodal
Total Project Length: .065
Project Program: Santa Fe MPO
Lead Agency: City of Santa Fe
Status: Active
Activity: Bicycle & Pedestrian
Local ID:
Production Date:
Letting Date:

Location Type	Location Name	Route ID	Begin Milepoint	End Milepoint	District	County	MPO/RPO	Urbanized Area	House District	Senate District	NHS
Route Segment	FL5738P	FL5738P	2.003	2.043	District 5	Santa Fe	Santa Fe MPO	Santa Fe, NM	24, 25		Off NHS
Route Segment	FL5742P	FL5742P	0.420	0.445	District 5	Santa Fe	Santa Fe MPO	Santa Fe, NM	24, 25		Off NHS

Work Phase	Fund Source	Prior	2024	2025	2026	2027	4 Yr Total	Future	Total
Other		**0**	**0**	**0**	**0**	**300,000**	**300,000**	**0**	**300,000**
Bicycle and Pedestrian (28)	RTP	0	0	0	0	256,320	256,320	0	256,320
Bicycle and Pedestrian (28)	LGF	0	0	0	0	43,680	43,680	0	43,680
	Totals	**0**	**0**	**0**	**0**	**300,000**	**300,000**	**0**	**300,000**

St. Michaels Drive Reconstruction for 1.5 miles from milepost 0 to 1.5 (S100890)

2024 - 2029 (A)

Santa Fe MPO

APPROVED

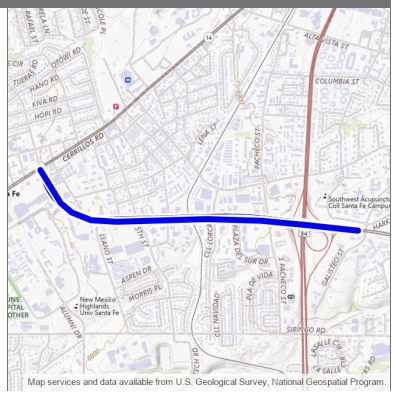

Description: Reconstruction of St. Michaels to address safety and multimodal concerns. Phase 1 A-B study to evaluate alternatives for reconstruction of 1.5 miles of St. Michael's Drive (NM 466) from milepost 0 to 1.5.

Design Engineer: Public Agency
Primary Project Type: Pavement
Total Project Length: 1.484
Project Program: Santa Fe MPO
Lead Agency: City of Santa Fe
Status: Active
Activity: Highway
Local ID:
Production Date:
Letting Date:

Location Type	Location Name	Route ID	Begin Milepoint	End Milepoint	District	County	MPO/RPO	Urbanized Area	House District	Senate District	NHS
Route Segment	FL1819M	FL1819M	0.000	1.484	District 5	Santa Fe	Santa Fe MPO	Santa Fe, NM	48		Is on the NHS

Work Phase	Fund Source	Prior	2024	2025	2026	2027	4 Yr Total	Future	Total
Preliminary Engineering		**0**	**0**	**0**	**400,000**	**0**	**400,000**	**0**	**400,000**
Preliminary Engineering (15)	CRPS	0	0	0	341,760	0	341,760	0	341,760
Preliminary Engineering (15)	LGF	0	0	0	58,240	0	58,240	0	58,240
	Totals	**0**	**0**	**0**	**400,000**	**0**	**400,000**	**0**	**400,000**

Acequia Trail Extension for .5 miles from Otowi to La Cieneguita (S100900)

2024 - 2029 (A)

Santa Fe MPO

APPROVED

Description: T/LPA to design a new .5 mile extension of the multiuse Acequia Trail from Otowi Street to la Cieneguita Street

Design Engineer: Public Agency
Primary Project Type: Multimodal
Total Project Length: .000
Project Program: Santa Fe MPO
Lead Agency: City of Santa Fe
Status: Active
Activity: Bicycle & Pedestrian
Local ID:
Production Date:
Letting Date:

Location Type	Location Name	Route ID	Begin Milepoint	End Milepoint	District	County	MPO/RPO	Urbanized Area	House District	Senate District	NHS
New Line	Acequia Trail	N/A			District 5	Santa Fe	Santa Fe MPO	Santa Fe, NM			Off NHS

Work Phase	Fund Source	Prior	2024	2025	2026	2027	4 Yr Total	Future	Total
Preliminary Engineering		**0**	**0**	**0**	**250,000**	**0**	**250,000**	**0**	**250,000**
Preliminary Engineering (15)	TAPF	0	0	0	213,600	0	213,600	0	213,600
Preliminary Engineering (15)	LGF	0	0	0	36,400	0	36,400	0	36,400
	Totals	**0**	**0**	**0**	**250,000**	**0**	**250,000**	**0**	**250,000**

Railroad Crossing 013826B on Rabbit Road between Old Galisteo Road and Vereda Serena Road Santa Fe, Santa Fe County (S100910)

2024 - 2029 (A)

Santa Fe MPO

APPROVED

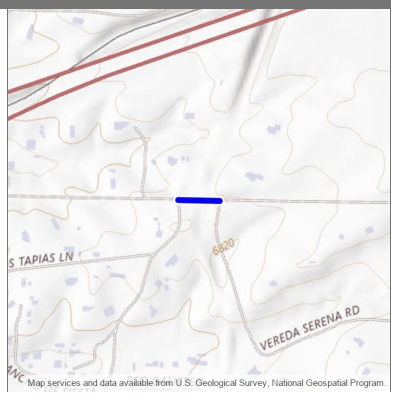

Description: Upgrade existing active warning signal system on Rabbit Road, between Old Galisteo Road and Vereda Serena Road

Design Engineer: Nmdot Rail Section
Primary Project Type: Rail
Total Project Length: .000
Project Program: Rail
Lead Agency: Transit / Rail Division
Status: Active
Activity: Rail
Local ID:
Production Date:
Letting Date:

Location Type	Location Name	Route ID	Begin Milepoint	End Milepoint	District	County	MPO/RPO	Urbanized Area	House District	Senate District	NHS
New Line	Rabbit Road	N/A			District 5	Santa Fe		Santa Fe, NM			Off NHS

Work Phase	Fund Source	Prior	2024	2025	2026	2027	4 Yr Total	Future	Total
Other		**0**	**0**	**0**	**0**	**100,000**	**100,000**	**0**	**100,000**
Rail/Highway Crossing (22)	RRS	0	0	0	0	90,000	90,000	0	90,000
Rail/Highway Crossing (22)	RF	0	0	0	0	10,000	10,000	0	10,000
	Totals	**0**	**0**	**0**	**0**	**100,000**	**100,000**	**0**	**100,000**

Railroad Crossing 013829W on Avenida Vista Grande, between Espira Road and Ortiz Lane Eldorado, Santa Fe County (S100920)

2024 - 2029 (A)

Santa Fe MPO

APPROVED

Description: Upgrade existing active warning signal system on Avenida Vista Grande, Espira Road and Ortiz Lane

Design Engineer: Nmdot Rail Section
Primary Project Type: Rail
Total Project Length: .000
Project Program: Rail
Lead Agency: Transit / Rail Division
Status: Active
Activity: Rail
Local ID:
Production Date:
Letting Date:

Location Type	Location Name	Route ID	Begin Milepoint	End Milepoint	District	County	MPO/RPO	Urbanized Area	House District	Senate District	NHS
New Line	Avenida Vista Grande	N/A			District 5	Santa Fe	Santa Fe MPO	Eldorado at Santa Fe, NM			Off NHS

Work Phase	Fund Source	Prior	2024	2025	2026	2027	4 Yr Total	Future	Total
Other		**0**	**0**	**0**	**0**	**100,000**	**100,000**	**0**	**100,000**
Rail/Highway Crossing (22)	RRS	0	0	0	0	90,000	90,000	0	90,000
Rail/Highway Crossing (22)	RF	0	0	0	0	10,000	10,000	0	10,000
	Totals	**0**	**0**	**0**	**0**	**100,000**	**100,000**	**0**	**100,000**

Railroad Crossing 013803U on Avenida Eldorado between Tren Via and Bosque Loop, Eldorado, Santa Fe County (S100930)

2024 - 2029 (A)

Santa Fe MPO

APPROVED

Description: Upgrade existing active warning signal system on Avenida Eldorado between Tren Via and Bosque Loop

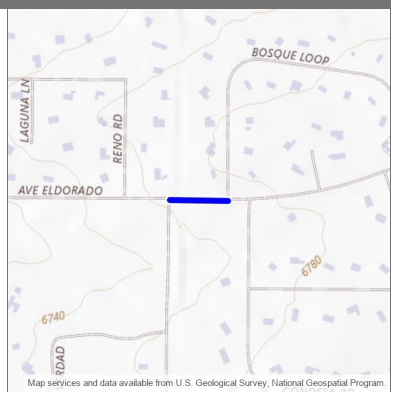

Design Engineer: Nmdot Rail Section
Primary Project Type: Rail
Total Project Length: .000
Project Program: Rail
Lead Agency: Transit / Rail Division
Status: Active
Activity: Rail
Local ID:
Production Date:
Letting Date:

Location Type	Location Name	Route ID	Begin Milepoint	End Milepoint	District	County	MPO/RPO	Urbanized Area	House District	Senate District	NHS
New Line	Avenida Eldorado	N/A			District 5	Santa Fe	Santa Fe MPO	Eldorado at Santa Fe, NM			Off NHS

Work Phase	Fund Source	Prior	2024	2025	2026	2027	4 Yr Total	Future	Total
Other		**0**	**0**	**0**	**0**	**100,000**	**100,000**	**0**	**100,000**
Rail/Highway Crossing (22)	RRS	0	0	0	0	90,000	90,000	0	90,000
Rail/Highway Crossing (22)	RF	0	0	0	0	10,000	10,000	0	10,000
	Totals	**0**	**0**	**0**	**0**	**100,000**	**100,000**	**0**	**100,000**

Description: Prepare individuals for high-demand roles with on-the-job learning and credentialing for jobs in the transportation industry

Design Engineer: Jerry Valdez
Primary Project Type: Non-Construction
Total Project Length: .000
Project Program:
Lead Agency: NMDOT
Status: Active
Activity: Highway
Local ID:
Production Date:
Letting Date:

Location Type	Location Name	Route ID	Begin Milepoint	End Milepoint	District	County	MPO/RPO	Urbanized Area	House District	Senate District	NHS
Boundary Area	49	N/A			District 5	Santa Fe	Mid-Region RTPO, Northern Pueblos RTPO, Santa Fe MPO	Santa Fe, NM	22, 40, 41, 43, 45, 46, 47, 48, 50, 65, 70	19, 22, 24, 25, 39, 5, 6	Off NHS

Work Phase	Fund Source	Prior	2024	2025	2026	2027	4 Yr Total	Future	Total
Other		**0**	**0**	**0**	**500,000**	**0**	**500,000**	**0**	**500,000**
Training (42)	HCTP	0	0	0	207,396	0	207,396	0	207,396
Training (42)	RF	0	0	0	51,849	0	51,849	0	51,849
Training (42)	RF	0	0	0	240,755	0	240,755	0	240,755
	Totals	**0**	**0**	**0**	**500,000**	**0**	**500,000**	**0**	**500,000**

Description: MILL AND INLAY OF DRIVING LANES AND SHOULDERS I25 MP 58.1 - 71.2

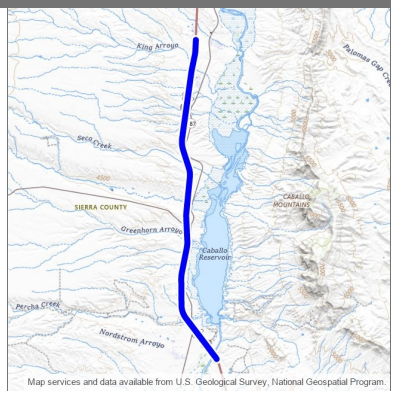

Design Engineer: Ernesto Santillano
Primary Project Type: Pavement
Total Project Length: 13.100
Project Program: District 1
Lead Agency: NMDOT
Status: Active
Activity: Highway
Local ID:
Production Date: 8/26/2024
Letting Date: 10/18/2024

Location Type	Location Name	Route ID	Begin Milepost	End Milepost	District	County	MPO/RPO	Urbanized Area	House District	Senate District	NHS
Route Segment	I25P	I25P	58.100	71.200	District 1	Sierra	South Central RTPO	Rural	38, 39		Is on the NHS

Work Phase	Fund Source	Prior	2024	2025	2026	2027	4 Yr Total	Future	Total
Construction		**0**	**25,000,000**	**0**	**0**	**0**	**25,000,000**	**0**	**25,000,000**
Road - Major Rehabilitation (6)	NHPP	0	14,909,280	0	0	0	14,909,280	0	14,909,280
Road - Major Rehabilitation (6)	RF	0	2,540,720	0	0	0	2,540,720	0	2,540,720
Road - Major Rehabilitation (6)	NHPP (AC)	0	2,186,444	0	0	0	2,186,444	0	2,186,444
Road - Major Rehabilitation (6)	RF	0	372,596	0	0	0	372,596	0	372,596
Road - Major Rehabilitation (6)	NHPP (AC)	0	1,785,877	0	0	0	1,785,877	0	1,785,877
Road - Major Rehabilitation (6)	RF	0	304,335	0	0	0	304,335	0	304,335
Road - Major Rehabilitation (6)	STPR (AC)	0	2,478,399	0	0	0	2,478,399	0	2,478,399
Road - Major Rehabilitation (6)	RF	0	422,349	0	0	0	422,349	0	422,349
Road - Major Rehabilitation (6)	NHPP (ACC)	0	0	0	0	0	0	0	0
Road - Major Rehabilitation (6)	RF	0	0	0	0	0	0	0	0
Road - Major Rehabilitation (6)	STPR (ACC)	0	0	0	0	0	0	0	0
Road - Major Rehabilitation (6)	RF	0	0	0	0	0	0	0	0
Road - Major Rehabilitation (6)	NHPP (ACC)	0	0	0	0	0	0	0	0
Road - Major Rehabilitation (6)	RF	0	0	0	0	0	0	0	0
	Totals	**0**	**25,000,000**	**0**	**0**	**0**	**25,000,000**	**0**	**25,000,000**

Description: Applying a bridge deck overlay on bridges 6844, 6845 on I-25 MP 70.55 - 72.85

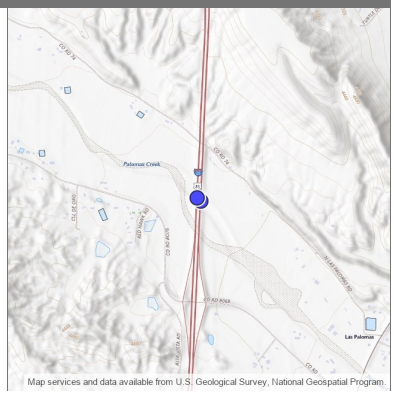

Design Engineer: Kaitlin Ellison
Primary Project Type: Bridge
Total Project Length: .000
Project Program: District 1
Lead Agency: NMDOT
Status: Active
Activity: Highway
Local ID:
Production Date: 6/22/2026
Letting Date: 8/21/2026

Location Type	Location Name	Route ID	Begin Milepost	End Milepost	District	County	MPO/RPO	Urbanized Area	House District	Senate District	NHS
Bridge Point	6844	I25P	71.865	71.865	District 1	Sierra	South Central RTPO	Rural	35		Is on the NHS
Bridge Point	6845	I25M	73.049	73.049	District 1	Sierra	South Central RTPO	Rural	35		Is on the NHS

Work Phase	Fund Source	Prior	2024	2025	2026	2027	4 Yr Total	Future	Total
Construction		**0**	**0**	**0**	**8,933,071**	**0**	**8,933,071**	**0**	**8,933,071**
Bridge - Preservation (47)	NHPP	0	0	0	7,315,811	0	7,315,811	0	7,315,811
Bridge - Preservation (47)	RF	0	0	0	1,246,702	0	1,246,702	0	1,246,702
Bridge - Preservation (47)	TFSTBGR	0	0	0	65,565	0	65,565	0	65,565
Bridge - Preservation (47)	RF	0	0	0	11,173	0	11,173	0	11,173
Bridge - Preservation (47)	TFRTARUR	0	0	0	251,040	0	251,040	0	251,040
Bridge - Preservation (47)	RF	0	0	0	42,780	0	42,780	0	42,780
	Totals	**0**	**0**	**0**	**8,933,071**	**0**	**8,933,071**	**0**	**8,933,071**

Description: Bridge Deck Replacement on Bridge 7152, 7153 on I25 MP 77 - 80

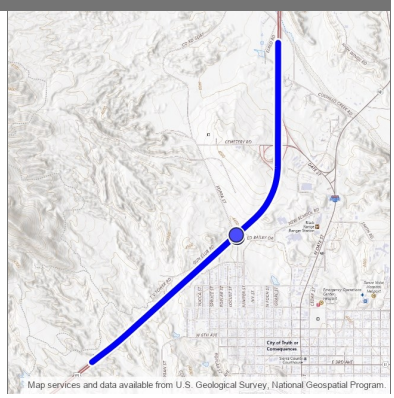

Design Engineer: Mark Salazar
Primary Project Type: Bridge
Total Project Length: 3.011
Project Program: District 1
Lead Agency: NMDOT
Status: Active
Activity: Highway
Local ID:
Production Date: 3/27/2028
Letting Date: 5/19/2028

Location Type	Location Name	Route ID	Begin Milepost	End Milepost	District	County	MPO/RPO	Urbanized Area	House District	Senate District	NHS
Bridge Point	7152	I25P	78.448	78.448	District 1	Sierra	South Central RTPO	Small Urban	35		Is on the NHS
Bridge Point	7153	FR2025P	0.020	0.020	District 1	Sierra	South Central RTPO	Small Urban	35		Off NHS
Route Segment	I25M	I25M	78.107	81.118	District 1	Sierra	South Central RTPO	Rural, Small Urban	35		Is on the NHS

Work Phase	Fund Source	Prior	2024	2025	2026	2027	4 Yr Total	Future	Total
Construction		**0**	**0**	**0**	**0**	**0**	**0**	**9,580,000**	**9,580,000**
Bridge - Rehab (14)	NHPP	0	0	0	0	0	0	8,185,152	8,185,152
Bridge - Rehab (14)	RF	0	0	0	0	0	0	1,394,848	1,394,848
	Totals	**0**	**0**	**0**	**0**	**0**	**0**	**9,580,000**	**9,580,000**

Description: "Mill and Inlay, Roadside barrier improvements"

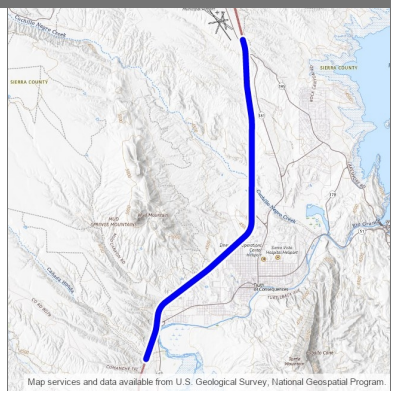

Design Engineer: Gamaliel Zepeda
Primary Project Type:
Total Project Length: 9.996
Project Program: District 1
Lead Agency: NMDOT
Status: Active
Activity: Highway
Local ID:
Production Date: 8/25/2025
Letting Date: 1/16/2026

Location Type	Location Name	Route ID	Begin Milepoint	End Milepoint	District	County	MPO/RPO	Urbanized Area	House District	Senate District	NHS
Route Segment	I25M	I25M	75.205	85.201		Sierra	South Central RTPO	Rural, Small Urban	35		Is on the NHS

Work Phase	Fund Source	Prior	2024	2025	2026	2027	4 Yr Total	Future	Total
Construction		**0**	**0**	**19,759,524**	**0**	**0**	**19,759,524**	**0**	**19,759,524**
Road - Major Preservation (6)	TFSTBGF	0	0	3,065,480	0	0	3,065,480	0	3,065,480
Road - Major Preservation (6)	RF	0	0	522,394	0	0	522,394	0	522,394
Road - Major Preservation (6)	TFSTBGR	0	0	2,130,270	0	0	2,130,270	0	2,130,270
Road - Major Preservation (6)	RF	0	0	363,023	0	0	363,023	0	363,023
Road - Major Preservation (6)	NHPP	0	0	11,686,788	0	0	11,686,788	0	11,686,788
Road - Major Preservation (6)	RF	0	0	1,991,569	0	0	1,991,569	0	1,991,569
	Totals	**0**	**0**	**19,759,524**	**0**	**0**	**19,759,524**	**0**	**19,759,524**

Description: "Mill and Inlay, Roadside barrier improvements"

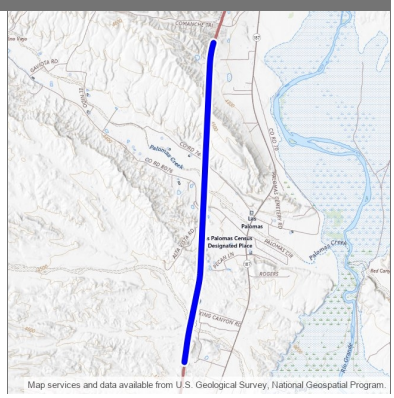

Design Engineer: Gamaliel Zepeda
Primary Project Type:
Total Project Length: 3.900
Project Program: District 1
Lead Agency: NMDOT
Status: Active
Activity: Highway
Local ID:
Production Date: 8/25/2025
Letting Date: 1/16/2026

Location Type	Location Name	Route ID	Begin Milepoint	End Milepoint	District	County	MPO/RPO	Urbanized Area	House District	Senate District	NHS
Route Segment	I25M	I25M	70.800	74.700		Sierra	South Central RTPO	Rural	35		Is on the NHS

Work Phase	Fund Source	Prior	2024	2025	2026	2027	4 Yr Total	Future	Total
Construction		**0**	**0**	**9,697,001**	**0**	**0**	**9,697,001**	**0**	**9,697,001**
Road - Major Preservation (6)	STPF	0	0	2,285,118	0	0	2,285,118	0	2,285,118
Road - Major Preservation (6)	RF	0	0	389,411	0	0	389,411	0	389,411
Road - Major Preservation (6)	NHPP	0	0	6,000,000	0	0	6,000,000	0	6,000,000
Road - Major Preservation (6)	RF	0	0	1,022,472	0	0	1,022,472	0	1,022,472
	Totals	**0**	**0**	**9,697,001**	**0**	**0**	**9,697,001**	**0**	**9,697,001**

I-25 Business Loop 11 Road Diet Enhancement (1102340)

District 1

2024 - 2029 (A)

APPROVED

Description: "Installation of lane separators, delineators, signage, pedestrian refuge islands, curbs and sidewalks to improve safety for all roadway users"

Design Engineer: Andreas Linnan
Primary Project Type:
Total Project Length: 1.513
Project Program: District 1
Lead Agency: NMDOT
Status: Active
Activity: Highway
Local ID:
Production Date: 8/25/2025
Letting Date: 11/21/2025

Location Type	Location Name	Route ID	Begin Milepoint	End Milepoint	District	County	MPO/RPO	Urbanized Area	House District	Senate District	NHS
Route Segment	BL11M	BL11M	2.710	3.460		Sierra	South Central RTPO	Small Urban	35		Is on the NHS
Route Segment	BL11P	BL11P	2.459	3.222		Sierra	South Central RTPO	Small Urban	35		Is on the NHS

Work Phase	Fund Source	Prior	2024	2025	2026	2027	4 Yr Total	Future	Total
Other		**0**	**0**	**725,000**	**0**	**0**	**725,000**	**0**	**725,000**
Safety (21)	HSIP	0	0	652,500	0	0	652,500	0	652,500
Safety (21)	RF	0	0	72,500	0	0	72,500	0	72,500
	Totals	**0**	**0**	**725,000**	**0**	**0**	**725,000**	**0**	**725,000**

Sidewalks reconstruction on Smith St from Silver St to Date St and on New School Rd/Pershing St from Date St to the T or C Middle School (1102370)

2024 - 2029 (A)

District 1

APPROVED

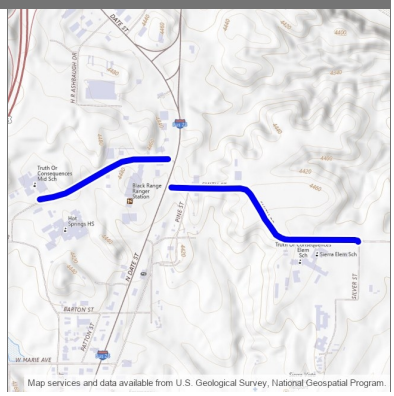

Description: Sidewalk improvements on Smith Street from Silver Street to Date Street and on New School Road/Pershing St from Date Street to the T or C Middle School

Design Engineer: Judith Gallardo
Primary Project Type: Multimodal
Total Project Length: .583
Project Program: Planning/Research
Lead Agency: City of Truth or Consequences
Status: Active
Activity: Bicycle & Pedestrian
Local ID:
Production Date:
Letting Date:

Location Type	Location Name	Route ID	Begin Milepoint	End Milepoint	District	County	MPO/RPO	Urbanized Area	House District	Senate District	NHS
New Line	Sidewalk	N/A			District 1	Sierra	South Central RTPO	Truth or Consequences, NM	38	35	Off NHS
Route Segment	FL1533P	FL1533P	0.999	1.582	District 1	Sierra	South Central RTPO	Small Urban	35		Off NHS

Work Phase	Fund Source	Prior	2024	2025	2026	2027	4 Yr Total	Future	Total
Other		**0**	**0**	**0**	**780,738**	**0**	**780,738**	**0**	**780,738**
ADA Improvements (28)	TAPUC	0	0	0	667,063	0	667,063	0	667,063
ADA Improvements (28)	LGF	0	0	0	113,675	0	113,675	0	113,675
Construction Engineering		**0**	**0**	**0**	**75,199**	**0**	**75,199**	**0**	**75,199**
Construction Engineering (17)	TAPUC	0	0	0	64,250	0	64,250	0	64,250
Construction Engineering (17)	LGF	0	0	0	10,949	0	10,949	0	10,949
	Totals	**0**	**0**	**0**	**855,937**	**0**	**855,937**	**0**	**855,937**

Description: Erosion control improvements and bridge preservation

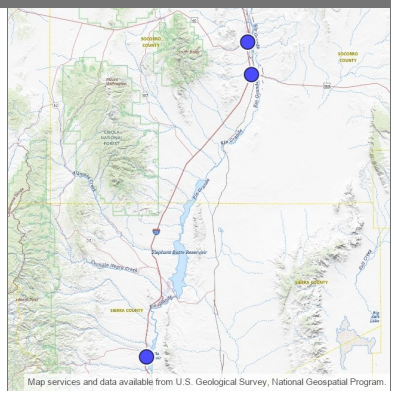

Design Engineer: Sherri Holliefield
Primary Project Type:
Total Project Length: .000
Project Program: District 1
Lead Agency: NMDOT
Status: Active
Activity: Highway
Local ID:
Production Date: 10/23/2023
Letting Date: 12/15/2023

Location Type	Location Name	Route ID	Begin Milepost	End Milepost	District	County	MPO/RPO	Urbanized Area	House District	Senate District	NHS
Bridge Point	6456	I25P	139.526	139.526		Socorro	South Central RTPO	Rural	28		Is on the NHS
Bridge Point	6597	I25P	63.227	63.227		Sierra	South Central RTPO	Rural	35		Is on the NHS
Bridge Point	8324	NM1P	60.406	60.406		Socorro	South Central RTPO	Rural	49		Off NHS

Work Phase	Fund Source	Prior	2024	2025	2026	2027	4 Yr Total	Future	Total
Construction		**0**	**8,500,000**	**0**	**0**	**0**	**8,500,000**	**0**	**8,500,000**
Bridge - Preventive Maintenance (47)	NHPP (AC)	0	427,200	0	0	0	427,200	0	427,200
Bridge - Preventive Maintenance (47)	RF	0	72,800	0	0	0	72,800	0	72,800
Bridge - Preventive Maintenance (47)	NHPP (AC)	0	5,553,600	0	0	0	5,553,600	0	5,553,600
Bridge - Preventive Maintenance (47)	RF	0	946,400	0	0	0	946,400	0	946,400
Bridge - Preventive Maintenance (47)	HIBP (AC)	0	1,281,600	0	0	0	1,281,600	0	1,281,600
Bridge - Preventive Maintenance (47)	RF	0	218,400	0	0	0	218,400	0	218,400
Bridge - Preventive Maintenance (47)	NHPP (ACC)	0	0	0	0	0	0	0	0
Bridge - Preventive Maintenance (47)	RF	0	0	0	0	0	0	0	0
Bridge - Preventive Maintenance (47)	NHPP (ACC)	0	0	0	0	0	0	0	0
Bridge - Preventive Maintenance (47)	RF	0	0	0	0	0	0	0	0
Bridge - Preventive Maintenance (47)	HIBP (ACC)	0	0	0	0	0	0	0	0
Bridge - Preventive Maintenance (47)	RF	0	0	0	0	0	0	0	0
	Totals	**0**	**8,500,000**	**0**	**0**	**0**	**8,500,000**	**0**	**8,500,000**

Description: Remove and replace bridges 6776, 6777 on I25 MP 105.8 - 108.2

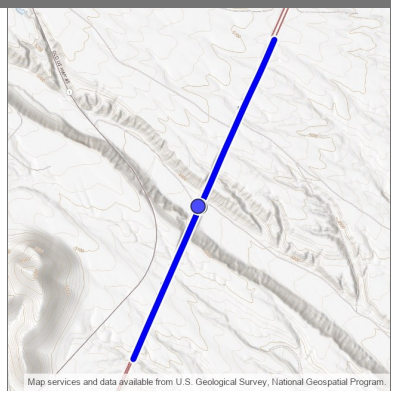

Design Engineer: Sherri Holliefield
Primary Project Type: Bridge
Total Project Length: 2.400
Project Program: District 1
Lead Agency: NMDOT
Status: Active
Activity: Highway
Local ID:
Production Date: 8/24/2026
Letting Date: 12/18/2026

Location Type	Location Name	Route ID	Begin Milepost	End Milepost	District	County	MPO/RPO	Urbanized Area	House District	Senate District	NHS
Bridge Point	6776	I25P	106.941	106.941	District 1	Socorro	South Central RTPO	Rural	28		Is on the NHS
Bridge Point	6777	I25M	108.074	108.074	District 1	Socorro	South Central RTPO	Rural	28		Is on the NHS
Route Segment	I25P	I25P	105.800	108.200	District 1	Socorro	South Central RTPO	Rural	49		Is on the NHS

Work Phase	Fund Source	Prior	2024	2025	2026	2027	4 Yr Total	Future	Total
Preliminary Engineering		**2,288,719**	**0**	**11,485,040**	**0**	**0**	**11,485,040**	**0**	**13,773,759**
Preliminary Engineering (15)	STPF	1,708,800	0	0	0	0	0	0	1,708,800
Preliminary Engineering (15)	RF	291,200	0	0	0	0	0	0	291,200
Preliminary Engineering (15)	STPF (AC)	17,942	0	0	0	0	0	0	17,942
Preliminary Engineering (15)	RF	3,058	0	0	0	0	0	0	3,058
Preliminary Engineering (15)	STPF	16,850	0	0	0	0	0	0	16,850
Preliminary Engineering (15)	HIBP	0	0	3,593,922	0	0	3,593,922	0	3,593,922
Preliminary Engineering (15)	RF	0	0	612,447	0	0	612,447	0	612,447
Preliminary Engineering (15)	STPF (AC)	0	0	4,724,439	0	0	4,724,439	0	4,724,439
Preliminary Engineering (15)	RF	0	0	805,101	0	0	805,101	0	805,101
Preliminary Engineering (15)	STPF (ACC)	0	0	0	0	0	0	0	0
Preliminary Engineering (15)	RF	0	0	0	0	0	0	0	0
Preliminary Engineering (15)	STPF (ACC)	0	0	0	0	0	0	0	0
Preliminary Engineering (15)	RF	0	0	0	0	0	0	0	0
Preliminary Engineering (15)	HB2_21_ZF1 201	250,869	0	0	0	0	0	0	250,869
Preliminary Engineering (15)	HB2_22_ZG9 006	0	0	1,749,131	0	0	1,749,131	0	1,749,131
Construction		**0**	**0**	**0**	**140,331,868**	**0**	**140,331,868**	**0**	**140,331,868**
Bridge - Replace (11)	BIPLG	0	0	0	71,250,000	0	71,250,000	0	71,250,000
Bridge - Replace (11)	STCB-26	0	0	0	17,812,500	0	17,812,500	0	17,812,500
Bridge - Replace (11)	NHFP	0	0	0	14,570,146	0	14,570,146	0	14,570,146
Bridge - Replace (11)	STCB-26	0	0	0	2,482,928	0	2,482,928	0	2,482,928
Bridge - Replace (11)	STCB-26	0	0	0	34,116,294	0	34,116,294	0	34,116,294
Bridge - Replace (11)	NHPP	0	0	0	85,440	0	85,440	0	85,440
Bridge - Replace (11)	STCB-26	0	0	0	14,560	0	14,560	0	14,560
	Totals	**2,288,719**	**0**	**11,485,040**	**140,331,868**	**0**	**151,816,908**	**0**	**154,105,627**

Railroad Crossing 019537V at Farm Market Road Railroad Crossing between NM-1 and East Ditch Road (1101940)

2024 - 2029 (A)

District 1

APPROVED

Description: Add new flasher lights and gate arms at Farm Market Road Railroad Crossing between NM-1 and East Ditch Road

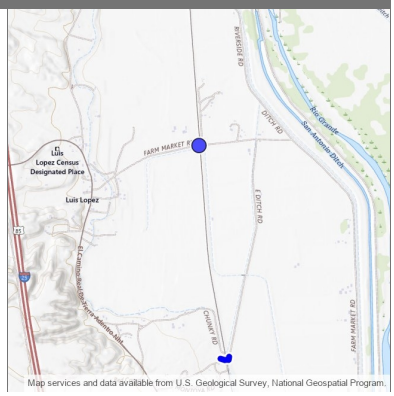

Design Engineer: Transit
Primary Project Type: Rail
Total Project Length: .000
Project Program: District 1
Lead Agency: Transit / Rail Division
Status: Active
Activity: Rail
Local ID:
Production Date:
Letting Date:

Location Type	Location Name	Route ID	Begin Milepoint	End Milepoint	District	County	MPO/RPO	Urbanized Area	House District	Senate District	NHS
New Point	Rail Crossing	N/A			District 1	Socorro	South Central RTPO		49	28	Off NHS

Work Phase	Fund Source	Prior	2024	2025	2026	2027	4 Yr Total	Future	Total
Preliminary Engineering		**20,000**	**26,000**	**0**	**0**	**0**	**26,000**	**0**	**46,000**
Preliminary Engineering (15)	RRS	0	23,400	0	0	0	23,400	0	23,400
Preliminary Engineering (15)	RF	0	2,600	0	0	0	2,600	0	2,600
Preliminary Engineering (15)	RRP	18,000	0	0	0	0	0	0	18,000
Preliminary Engineering (15)	RF	2,000	0	0	0	0	0	0	2,000
Other		**0**	**0**	**0**	**521,494**	**0**	**521,494**	**0**	**521,494**
Rail/Highway Crossing (22)	RRS	0	0	0	469,345	0	469,345	0	469,345
Rail/Highway Crossing (22)	RF	0	0	0	52,149	0	52,149	0	52,149
	Totals	**20,000**	**26,000**	**0**	**521,494**	**0**	**547,494**	**0**	**567,494**

Study for new bridge near Escondida I25 MP 151 - 153 (1102030)

District 1

2024 - 2029 (A)

APPROVED

Description: Phase A/B Study for new bridge near Escondida on I25 MP 151 - 153

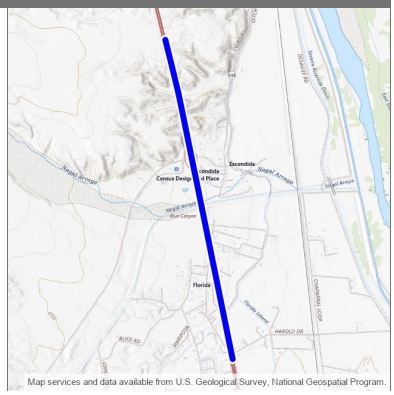

Design Engineer: Sherri Holliefield
Primary Project Type: Non-Construction
Total Project Length: 2.000
Project Program: District 1
Lead Agency: NMDOT
Status: Active
Activity: Highway
Local ID:
Production Date:
Letting Date:

Location Type	Location Name	Route ID	Begin Milepost	End Milepost	District	County	MPO/RPO	Urbanized Area	House District	Senate District	NHS
Route Segment	I25P	I25P	151.000	153.000	District 1	Socorro	South Central RTPO	Rural, Small Urban	49		Is on the NHS

Work Phase	Fund Source	Prior	2024	2025	2026	2027	4 Yr Total	Future	Total
Preliminary Engineering		**808,031**	**0**	**1,010,164**	**40,436**	**0**	**1,050,600**	**0**	**1,858,631**
Preliminary Engineering (15)	STPS	423,412	0	0	0	0	0	0	423,412
Preliminary Engineering (15)	RF	72,154	0	0	0	0	0	0	72,154
Preliminary Engineering (15)	STPS	266,970	0	0	0	0	0	0	266,970
Preliminary Engineering (15)	RF	45,495	0	0	0	0	0	0	45,495
Preliminary Engineering (15)	STPF	0	0	863,084	0	0	863,084	0	863,084
Preliminary Engineering (15)	RF	0	0	147,080	0	0	147,080	0	147,080
Preliminary Engineering (15)	STPF	0	0	0	34,549	0	34,549	0	34,549
Preliminary Engineering (15)	RF	0	0	0	5,887	0	5,887	0	5,887
	Totals	**808,031**	**0**	**1,010,164**	**40,436**	**0**	**1,050,600**	**0**	**1,858,631**

Description: Roadway reconstruction, Bridge 6068, 5806, 5807 replacement on I25 MP 151 - 153

Design Engineer: Sherri Holliefield
Primary Project Type: Pavement
Total Project Length: 2.000
Project Program: District 1
Lead Agency: NMDOT
Status: Active
Activity: Highway
Local ID:
Production Date: 7/23/2029
Letting Date: 9/21/2029

Location Type	Location Name	Route ID	Begin Milepoint	End Milepoint	District	County	MPO/RPO	Urbanized Area	House District	Senate District	NHS
Bridge Point	5806	I25M	153.150	153.150	District 1	Socorro	South Central RTPO	Small Urban	28		Is on the NHS
Bridge Point	5807	I25P	151.966	151.966	District 1	Socorro	South Central RTPO	Small Urban	28		Is on the NHS
Bridge Point	6068	FR2041P	0.137	0.137	District 1	Socorro	South Central RTPO	Rural	28		Off NHS
Route Segment	I25P	I25P	151.000	153.000	District 1	Socorro	South Central RTPO	Rural, Small Urban	49		Is on the NHS

Work Phase	Fund Source	Prior	2024	2025	2026	2027	4 Yr Total	Future	Total
Construction		**0**	**0**	**0**	**0**	**0**	**0**	**64,949,400**	**64,949,400**
Road - Interchange/ Intersection (4)	NHPP	0	0	0	0	0	0	55,492,767	55,492,767
Road - Interchange/ Intersection (4)	RF	0	0	0	0	0	0	9,456,633	9,456,633
	Totals	**0**	**0**	**0**	**0**	**0**	**0**	**64,949,400**	**64,949,400**

Channel Erosion Mitigation Project -Mantanza Arroyo. (1102041)

District 1

2024 - 2029 (A)

APPROVED

Description: Erosion control improvements and bridge preservation

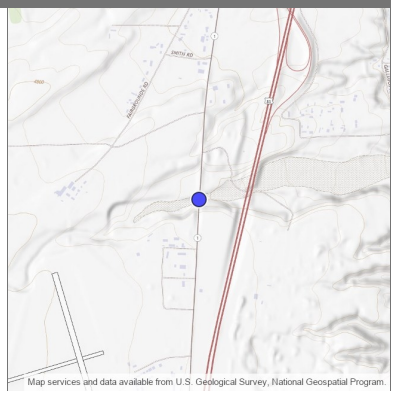

Design Engineer: Samantha Montano
Primary Project Type:
Total Project Length: .000
Project Program: District 1
Lead Agency: NMDOT
Status: Active
Activity: Highway
Local ID:
Production Date: 6/24/2024
Letting Date: 8/16/2024

Location Type	Location Name	Route ID	Begin Milepost	End Milepost	District	County	MPO/RPO	Urbanized Area	House District	Senate District	NHS
Bridge Point	8324	NM1P	60.406	60.406		Socorro	South Central RTPO	Rural	49		Off NHS

Work Phase	Fund Source	Prior	2024	2025	2026	2027	4 Yr Total	Future	Total
Other		**0**	**3,408,113**	**0**	**0**	**0**	**3,408,113**	**0**	**3,408,113**
Resilience Improvement - Highway Project (66)	PROTECT	0	2,726,490	0	0	0	2,726,490	0	2,726,490
Resilience Improvement - Highway Project (66)	RF	0	681,623	0	0	0	681,623	0	681,623
	Totals	**0**	**3,408,113**	**0**	**0**	**0**	**3,408,113**	**0**	**3,408,113**

US 60 roadway and operational safety study and design on US 60 MP 135.5 - 139 in Socorro (1102050)

2024 - 2029 (A)

District 1

APPROVED

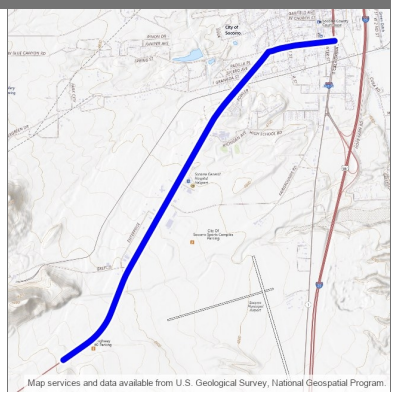

Description: Study, Preliminary and Final Design to evaluate roadway widening alternatives, operational safety analysis, and intersection improvements on US 60 MP 135.5 - 139

Design Engineer: Sherri Holliefield
Primary Project Type: Pavement
Total Project Length: 3.500
Project Program: District 1
Lead Agency: NMDOT
Status: Active
Activity: Highway
Local ID:
Production Date: 4/19/2022
Letting Date: 6/8/2022

Location Type	Location Name	Route ID	Begin Milepost	End Milepost	District	County	MPO/RPO	Urbanized Area	House District	Senate District	NHS
Route Segment	US60P	US60P	135.500	139.000	District 1	Socorro	South Central RTPO	Rural, Small Urban	28		Is on the NHS

Work Phase	Fund Source	Prior	2024	2025	2026	2027	4 Yr Total	Future	Total
Preliminary Engineering		**684,815**	**0**	**1,715,185**	**0**	**1,500,000**	**3,215,185**	**0**	**3,900,000**
Preliminary Engineering (15)	HB2_21_ZF1 201	684,815	0	0	0	0	0	0	684,815
Preliminary Engineering (15)	STPF	0	0	1,465,454	0	0	1,465,454	0	1,465,454
Preliminary Engineering (15)	RF	0	0	249,731	0	0	249,731	0	249,731
Preliminary Engineering (15)	STPF	0	0	0	0	1,281,600	1,281,600	0	1,281,600
Preliminary Engineering (15)	RF	0	0	0	0	218,400	218,400	0	218,400
	Totals	**684,815**	**0**	**1,715,185**	**0**	**1,500,000**	**3,215,185**	**0**	**3,900,000**

Description: Intersection reconfiguration and roadway reconstruction US 60 MP 138 - 139

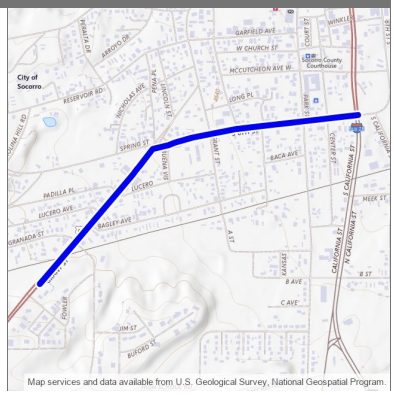

Design Engineer: Sherri Holliefield
Primary Project Type: Pavement
Total Project Length: 1.000
Project Program: District 1
Lead Agency: NMDOT
Status: Active
Activity: Highway
Local ID:
Production Date: 7/24/2028
Letting Date: 9/15/2028

Location Type	Location Name	Route ID	Begin Milepost	End Milepost	District	County	MPO/RPO	Urbanized Area	House District	Senate District	NHS
Route Segment	US60P	US60P	138.000	139.000	District 1	Socorro	South Central RTPO	Small Urban	28		Is on the NHS

Work Phase	Fund Source	Prior	2024	2025	2026	2027	4 Yr Total	Future	Total
Construction		**0**	**0**	**0**	**0**	**0**	**0**	**7,000,000**	**7,000,000**
Road - Interchange/ Intersection (4)	NHPP	0	0	0	0	0	0	5,980,800	5,980,800
Road - Interchange/ Intersection (4)	RF	0	0	0	0	0	0	1,019,200	1,019,200
	Totals	**0**	**0**	**0**	**0**	**0**	**0**	**7,000,000**	**7,000,000**

Description: Study and Design of San Antonio Exit on I-25 MP137.85 - 141.6 for Interchange Improvements to include realignment of ramps, drainage improvements, and possible acceleration and deceleration lanes.

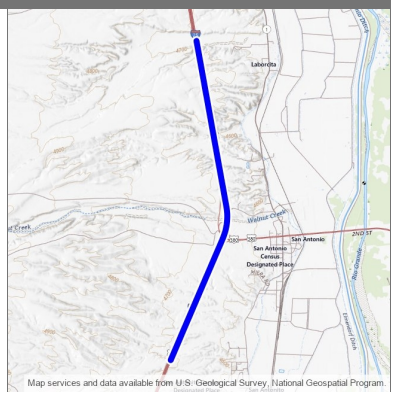

Design Engineer: Mark Salazar
Primary Project Type: Non-Construction
Total Project Length: 3.756
Project Program: District 1
Lead Agency: NMDOT
Status: Active
Activity: Highway
Local ID:
Production Date: 4/18/2022
Letting Date: 6/7/2022

Location Type	Location Name	Route ID	Begin Milepost	End Milepost	District	County	MPO/RPO	Urbanized Area	House District	Senate District	NHS
Route Segment	I25P	I25P	137.781	141.537	District 1	Socorro	South Central RTPO	Rural	28		Is on the NHS

Work Phase	Fund Source	Prior	2024	2025	2026	2027	4 Yr Total	Future	Total
Preliminary Engineering		**809,958**	**2,373,019**	**388,401**	**150,000**	**0**	**2,911,420**	**0**	**3,721,378**
Preliminary Engineering (15)	HB2_21_ZF1 201	809,958	0	0	0	0	0	0	809,958
Preliminary Engineering (15)	HB2_21_ZF1 201	0	1,190,042	0	0	0	1,190,042	0	1,190,042
Preliminary Engineering (15)	STPF (AC)	0	1,010,736	0	0	0	1,010,736	0	1,010,736
Preliminary Engineering (15)	RF	0	172,241	0	0	0	172,241	0	172,241
Preliminary Engineering (15)	STPF (ACC)	0	0	0	0	0	0	0	0
Preliminary Engineering (15)	RF	0	0	0	0	0	0	0	0
Preliminary Engineering (15)	RF	0	0	388,401	0	0	388,401	0	388,401
Preliminary Engineering (15)	STPF	0	0	0	128,160	0	128,160	0	128,160
Preliminary Engineering (15)	RF	0	0	0	21,840	0	21,840	0	21,840
	Totals	**809,958**	**2,373,019**	**388,401**	**150,000**	**0**	**2,911,420**	**0**	**3,721,378**

Description: San Antonio Exit/Interchange Improvements on I25 MP 136.78 - 141.56

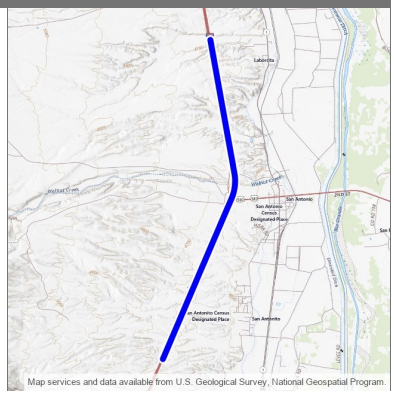

Design Engineer: Mark Salazar
Primary Project Type: Bridge
Total Project Length: 4.780
Project Program: District 1
Lead Agency: NMDOT
Status: Active
Activity: Highway
Local ID:
Production Date: 8/21/2028
Letting Date: 10/20/2028

Location Type	Location Name	Route ID	Begin Milepost	End Milepost	District	County	MPO/RPO	Urbanized Area	House District	Senate District	NHS
Route Segment	I25P	I25P	136.780	141.560	District 1	Socorro	South Central RTPO	Rural	49		Is on the NHS

Work Phase	Fund Source	Prior	2024	2025	2026	2027	4 Yr Total	Future	Total
Construction		**0**	**0**	**0**	**0**	**0**	**0**	**45,000,000**	**45,000,000**
Bridge - Replace (11)	NHPP	0	0	0	0	0	0	38,448,000	38,448,000
Bridge - Replace (11)	RF	0	0	0	0	0	0	6,552,000	6,552,000
Construction		**0**	**0**	**0**	**0**	**0**	**0**	**50,000,000**	**50,000,000**
Road - Interchange/ Intersection (4)	NHPP	0	0	0	0	0	0	42,720,000	42,720,000
Road - Interchange/ Intersection (4)	RF	0	0	0	0	0	0	7,280,000	7,280,000
	Totals	**0**	**0**	**0**	**0**	**0**	**0**	**95,000,000**	**95,000,000**

Description: Pavement Rehabilitation

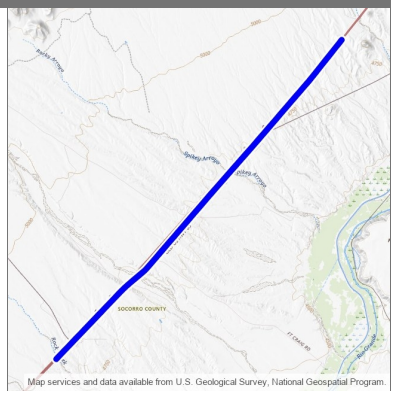

Design Engineer: Ernesto Santillano
Primary Project Type:
Total Project Length: 10.566
Project Program: District 1
Lead Agency: NMDOT
Status: Active
Activity: Highway
Local ID:
Production Date: 8/26/2024
Letting Date: 11/15/2024

Location Type	Location Name	Route ID	Begin Milepost	End Milepost	District	County	MPO/RPO	Urbanized Area	House District	Senate District	NHS
Route Segment	I25P	I25P	114.704	125.269		Socorro	South Central RTPO	Rural	28		Is on the NHS

Work Phase	Fund Source	Prior	2024	2025	2026	2027	4 Yr Total	Future	Total
Construction		**0**	**20,497,286**	**0**	**0**	**0**	**20,497,286**	**0**	**20,497,286**
Road - Major Rehabilitation (6)	NHPP	0	9,968,657	0	0	0	9,968,657	0	9,968,657
Road - Major Rehabilitation (6)	RF	0	1,698,779	0	0	0	1,698,779	0	1,698,779
Road - Major Rehabilitation (6)	STPF	0	7,544,224	0	0	0	7,544,224	0	7,544,224
Road - Major Rehabilitation (6)	RF	0	1,285,626	0	0	0	1,285,626	0	1,285,626
	Totals	**0**	**20,497,286**	**0**	**0**	**0**	**20,497,286**	**0**	**20,497,286**

Description: Mill and Inlay travel lanes & shoulders

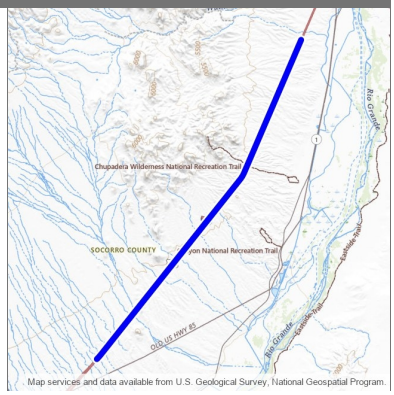

Design Engineer: Sherri Holliefield
Primary Project Type:
Total Project Length: 14.000
Project Program: District 1
Lead Agency: NMDOT
Status: Active
Activity: Highway
Local ID:
Production Date: 8/25/2025
Letting Date: 11/21/2025

Location Type	Location Name	Route ID	Begin Milepoint	End Milepoint	District	County	MPO/RPO	Urbanized Area	House District	Senate District	NHS
Route Segment	I25M	I25M	125.000	139.000		Socorro	South Central RTPO	Rural	28		Is on the NHS

Work Phase	Fund Source	Prior	2024	2025	2026	2027	4 Yr Total	Future	Total
Construction		**0**	**0**	**28,000,001**	**0**	**0**	**28,000,001**	**0**	**28,000,001**
Road - Major Rehabilitation (6)	NHPE	0	0	5,748,454	0	0	5,748,454	0	5,748,454
Road - Major Rehabilitation (6)	RF	0	0	979,606	0	0	979,606	0	979,606
Road - Major Rehabilitation (6)	NHPP	0	0	18,174,746	0	0	18,174,746	0	18,174,746
Road - Major Rehabilitation (6)	RF	0	0	3,097,195	0	0	3,097,195	0	3,097,195
	Totals	**0**	**0**	**28,000,001**	**0**	**0**	**28,000,001**	**0**	**28,000,001**

Description: Mill And Inlay Of Driving Lanes, Shoulders, Exit 169 On And Off Ramps, And Walking Sands Rest Area, New Concrete Wall Barrier, Guardrail improvements on I25 MP 159.8 - 175.2

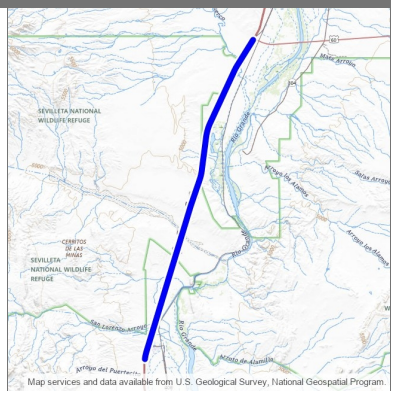

Design Engineer: Gamaliel Zepeda
Primary Project Type: Pavement
Total Project Length: 15.400
Project Program: District 1
Lead Agency: NMDOT
Status: Active
Activity: Highway
Local ID:
Production Date: 8/24/2026
Letting Date: 1/15/2027

Location Type	Location Name	Route ID	Begin Milepost	End Milepost	District	County	MPO/RPO	Urbanized Area	House District	Senate District	NHS
Route Segment	I25P	I25P	159.800	175.200	District 1	Socorro	South Central RTPO	Rural	28		Is on the NHS

Work Phase	Fund Source	Prior	2024	2025	2026	2027	4 Yr Total	Future	Total
Construction		**0**	**0**	**0**	**25,693,878**	**0**	**25,693,878**	**0**	**25,693,878**
Road - Major Rehabilitation (6)	NHPP	0	0	0	12,367,666	0	12,367,666	0	12,367,666
Road - Major Rehabilitation (6)	RF	0	0	0	2,107,599	0	2,107,599	0	2,107,599
Road - Major Rehabilitation (6)	STPF	0	0	0	9,585,183	0	9,585,183	0	9,585,183
Road - Major Rehabilitation (6)	RF	0	0	0	1,633,430	0	1,633,430	0	1,633,430
	Totals	**0**	**0**	**0**	**25,693,878**	**0**	**25,693,878**	**0**	**25,693,878**

San Acacia Bridge 5842 Replacement I-25 MP 161.5-164.5 (1102240)

2024 - 2029 (A)

District 1

APPROVED

Description: I-25 Bridge replacement and interchange improvements.
Bridge 5842 MP 161.5-164.5

Design Engineer: Kaitlin Ellison
Primary Project Type: Bridge
Total Project Length: .000
Project Program: District 1
Lead Agency: NMDOT
Status: Active
Activity: Highway
Local ID:
Production Date: 4/24/2028
Letting Date: 6/16/2028

Location Type	Location Name	Route ID	Begin Milepost	End Milepost	District	County	MPO/RPO	Urbanized Area	House District	Senate District	NHS
Bridge Point	5842	FR2050P	-0.180	-0.180	District 1	Socorro	South Central RTPO	Rural	28		Off NHS

Work Phase	Fund Source	Prior	2024	2025	2026	2027	4 Yr Total	Future	Total
Construction		**0**	**0**	**0**	**0**	**0**	**0**	**25,000,000**	**25,000,000**
Bridge - Replace (11)	NHPP	0	0	0	0	0	0	21,360,000	21,360,000
Bridge - Replace (11)	RF	0	0	0	0	0	0	3,640,000	3,640,000
	Totals	**0**	**0**	**0**	**0**	**0**	**0**	**25,000,000**	**25,000,000**

CNG Station expansion and upgrades near NM1 MP 59-60 (1102390)

District 1

2024 - 2029 (A)

APPROVED

Description: Expansion and fast-fill upgrades to the City of Socorro Compressed Natural Gas Station near NM1 MP 59-60

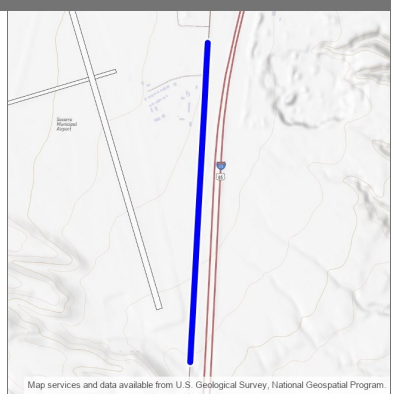

Design Engineer: Andrew Gonzales
Primary Project Type: Multimodal
Total Project Length: 1.000
Project Program: District 1
Lead Agency: City of Socorro
Status: Active
Activity: Highway
Local ID:
Production Date:
Letting Date:

Location Type	Location Name	Route ID	Begin Milepost	End Milepost	District	County	MPO/RPO	Urbanized Area	House District	Senate District	NHS
Route Segment	NM1P	NM1P	59.000	60.000	District 1	Socorro	South Central RTPO	Rural	28		Off NHS

Work Phase	Fund Source	Prior	2024	2025	2026	2027	4 Yr Total	Future	Total
Preliminary Engineering		**0**	**0**	**0**	**96,507**	**0**	**96,507**	**0**	**96,507**
Preliminary Engineering (15)	LOCC	0	0	0	96,507	0	96,507	0	96,507
Other		**0**	**0**	**0**	**0**	**1,950,000**	**1,950,000**	**0**	**1,950,000**
Other Alternative Fuel Vehicles & Infrastructure (64)	CRPUC	0	0	0	0	1,666,080	1,666,080	0	1,666,080
Other Alternative Fuel Vehicles & Infrastructure (64)	LGF	0	0	0	0	283,920	283,920	0	283,920
	Totals	**0**	**0**	**0**	**96,507**	**1,950,000**	**2,046,507**	**0**	**2,046,507**

Description: Superstructure Replacement for Bridge No. 9270 on The West Rd.

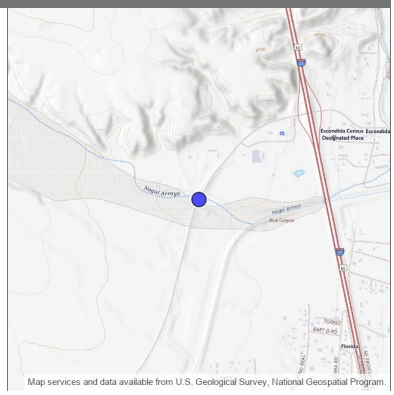

Design Engineer: Judith Gallardo
Primary Project Type: Bridge
Total Project Length: .000
Project Program: District 1
Lead Agency: City of Socorro
Status: Active
Activity: Highway
Local ID:
Production Date:
Letting Date:

Location Type	Location Name	Route ID	Begin Milepost	End Milepost	District	County	MPO/RPO	Urbanized Area	House District	Senate District	NHS
Bridge Point	9270	FL5862P	0.443	0.443	District 1	Socorro	South Central RTPO	Rural	49		Off NHS

Work Phase	Fund Source	Prior	2024	2025	2026	2027	4 Yr Total	Future	Total
Preliminary Engineering		**0**	**0**	**0**	**441,006**	**0**	**441,006**	**0**	**441,006**
Preliminary Engineering (15)	HIBP	0	0	0	441,006	0	441,006	0	441,006
Construction		**0**	**0**	**0**	**0**	**6,028,963**	**6,028,963**	**0**	**6,028,963**
Bridge - Replace (11)	HIOBP	0	0	0	0	6,028,963	6,028,963	0	6,028,963
	Totals	**0**	**0**	**0**	**441,006**	**6,028,963**	**6,469,969**	**0**	**6,469,969**

Description: Fog seal, crack seal, pavement striping on I25 MP 105 - 115

Design Engineer: Andreas Linnan
Primary Project Type: Pavement
Total Project Length: 10.000
Project Program: District 1
Lead Agency: NMDOT
Status: Active
Activity: Highway
Local ID:
Production Date:
Letting Date:

Location Type	Location Name	Route ID	Begin Milepost	End Milepost	District	County	MPO/RPO	Urbanized Area	House District	Senate District	NHS
Route Segment	I25P	I25P	105.000	115.000	District 1	Socorro	South Central RTPO	Rural			Is on the NHS

Work Phase	Fund Source	Prior	2024	2025	2026	2027	4 Yr Total	Future	Total
Construction		**0**	**0**	**0**	**0**	**0**	**0**	**2,700,000**	**2,700,000**
Road - Minor Preservation (6)	NHPP	0	0	0	0	0	0	2,306,880	2,306,880
Road - Minor Preservation (6)	RF	0	0	0	0	0	0	393,120	393,120
	Totals	**0**	**0**	**0**	**0**	**0**	**0**	**2,700,000**	**2,700,000**

Description: Pavement mill and inlay & permanent striping of I-25 Northbound and Southbound from HWY 60 to Arroyo Rd MP 180-189.24

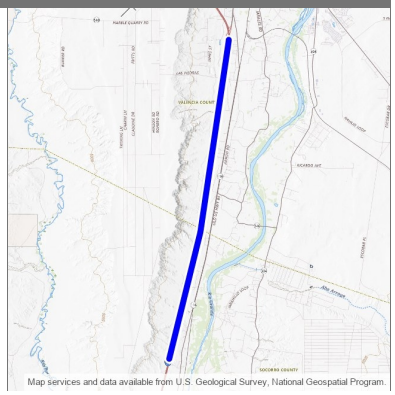

Design Engineer: Greg Clarke
Primary Project Type: Pavement
Total Project Length: 9.240
Project Program: Mid-Region MPO
Lead Agency: NMDOT
Status: Active
Activity: Highway
Local ID:
Production Date: 7/27/2026
Letting Date: 9/18/2026

Location Type	Location Name	Route ID	Begin Milepost	End Milepost	District	County	MPO/RPO	Urbanized Area	House District	Senate District	NHS
Route Segment	I25P	I25P	180.000	189.240	District 1, District 3	Socorro, Valencia	Mid-Region MPO, South Central RTPO	Los Lunas, NM, Rural	29, 30		Is on the NHS

Work Phase	Fund Source	Prior	2024	2025	2026	2027	4 Yr Total	Future	Total
Construction		**0**	**0**	**0**	**12,087,703**	**0**	**12,087,703**	**0**	**12,087,703**
Road - Major Preservation (6)	NHPP	0	0	0	6,117,120	0	6,117,120	0	6,117,120
Road - Major Preservation (6)	RF	0	0	0	1,042,430	0	1,042,430	0	1,042,430
Road - Major Preservation (6)	STBGS	0	0	0	384,096	0	384,096	0	384,096
Road - Major Preservation (6)	RF	0	0	0	65,455	0	65,455	0	65,455
Road - Major Preservation (6)	STPF	0	0	0	1,826,518	0	1,826,518	0	1,826,518
Road - Major Preservation (6)	RF	0	0	0	311,260	0	311,260	0	311,260
Road - Major Preservation (6)	STPL	0	0	0	2,000,000	0	2,000,000	0	2,000,000
Road - Major Preservation (6)	RF	0	0	0	340,824	0	340,824	0	340,824
	Totals	**0**	**0**	**0**	**12,087,703**	**0**	**12,087,703**	**0**	**12,087,703**

Dust Storm Mitigation along I-10 between Deming and AZ/NM Stateline MP 6 - 20 and I-25 near Los Lunas MP 204.23 - 204.86 (1102350)

2024 - 2029 (A)

District 1

APPROVED

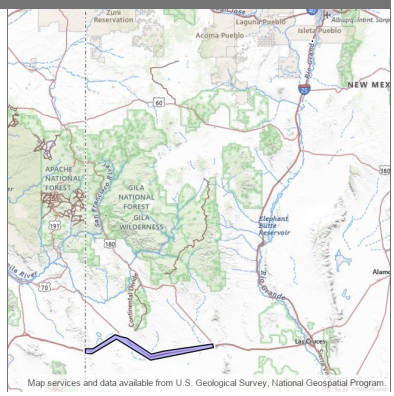

Description: Design of natural infrastructure elements on BLM lands that have been significantly disturbed by historic and modern land use practices and significantly contributing to increased erosion and severity of dust storms on I-10 between Deming and AZ/NM Stateline and I25 MP 204.23 - 204.86

Design Engineer: Bill Hutchinson
Primary Project Type: Safety
Total Project Length: .000
Project Program: District 1
Lead Agency: NMDOT
Status: Active
Activity: Highway
Local ID:
Production Date:
Letting Date:

Location Type	Location Name	Route ID	Begin Milepoint	End Milepoint	District	County	MPO/RPO	Urbanized Area	House District	Senate District	NHS
New Polygon	BLM Land	N/A			District 1	Statewide	South West RTPO	Deming, NM	32, 38	28, 35	Off NHS
New Polygon	GSD Property	N/A			District 3		Mid-Region MPO	Los Lunas, NM	8		Off NHS

Work Phase	Fund Source	Prior	2024	2025	2026	2027	4 Yr Total	Future	Total
Other		**0**	**0**	**0**	**485,000**	**0**	**485,000**	**0**	**485,000**
Environmental Only Project (20)	SP	0	0	0	485,000	0	485,000	0	485,000
Other		**0**	**0**	**100,000**	**2,000,000**	**0**	**2,100,000**	**0**	**2,100,000**
Resilience Improvement - Natural Infrastructure (68)	PROTECT	0	0	0	1,740,000	0	1,740,000	0	1,740,000
Resilience Improvement - Natural Infrastructure (68)	RF	0	0	0	260,000	0	260,000	0	260,000
Resilience Improvement - Natural Infrastructure (68)	PROTECT	0	0	87,000	0	0	87,000	0	87,000
Resilience Improvement - Natural Infrastructure (68)	RF	0	0	13,000	0	0	13,000	0	13,000
	Totals	**0**	**0**	**100,000**	**2,485,000**	**0**	**2,585,000**	**0**	**2,585,000**

Description: Professional services for general engineering in District 1

Design Engineer: Andreas Linnan
Primary Project Type: Non-Construction
Total Project Length: .000
Project Program:
Lead Agency: NMDOT
Status: Active
Activity: Highway
Local ID:
Production Date:
Letting Date:

Location Type	Location Name	Route ID	Begin Milepoint	End Milepoint	District	County	MPO/RPO	Urbanized Area	House District	Senate District	NHS
Boundary Area	999	N/A				Statewide		Statewide Planning			Off NHS

Work Phase	Fund Source	Prior	2024	2025	2026	2027	4 Yr Total	Future	Total
Preliminary Engineering		**0**	**0**	**0**	**0**	**500,000**	**500,000**	**0**	**500,000**
Preliminary Engineering (15)	STPF	0	0	0	0	427,200	427,200	0	427,200
Preliminary Engineering (15)	RF	0	0	0	0	72,800	72,800	0	72,800
	Totals	**0**	**0**	**0**	**0**	**500,000**	**500,000**	**0**	**500,000**

Description: District Rockfall Mitigation Study for potential treatments

Design Engineer: Mark Salazar
Primary Project Type: Safety
Total Project Length: .000
Project Program: District 2
Lead Agency: NMDOT
Status: Active
Activity: Highway
Local ID:
Production Date:
Letting Date:

Location Type	Location Name	Route ID	Begin Milepoint	End Milepoint	District	County	MPO/RPO	Urbanized Area	House District	Senate District	NHS
Boundary Area	999	N/A				Statewide		Statewide Planning			Off NHS

Work Phase	Fund Source	Prior	2024	2025	2026	2027	4 Yr Total	Future	Total
Preliminary Engineering		**0**	**500,000**	**0**	**0**	**0**	**500,000**	**0**	**500,000**
Preliminary Engineering (15)	PROTECT	0	400,000	0	0	0	400,000	0	400,000
Preliminary Engineering (15)	RF	0	100,000	0	0	0	100,000	0	100,000
	Totals	**0**	**500,000**	**0**	**0**	**0**	**500,000**	**0**	**500,000**

Description: General on-call for engineering services for District 2

Design Engineer: Jessy Crane
Primary Project Type: Non-Construction
Total Project Length: .000
Project Program: District 2
Lead Agency: NMDOT
Status: Active
Activity: Highway
Local ID:
Production Date:
Letting Date:

Location Type	Location Name	Route ID	Begin Milepoint	End Milepoint	District	County	MPO/RPO	Urbanized Area	House District	Senate District	NHS
Boundary Area	2	N/A			District 2	Statewide	El Paso MPO	Statewide Planning	38, 49, 51, 53, 54, 55, 56, 58, 59, 61, 62, 63, 64, 66, 67, 70	27, 28, 31, 32, 33, 34, 35, 37, 39, 41, 42, 7, 8	Off NHS

Work Phase	Fund Source	Prior	2024	2025	2026	2027	4 Yr Total	Future	Total
Preliminary Engineering		**0**	**0**	**0**	**2,150,000**	**0**	**2,150,000**	**0**	**2,150,000**
Preliminary Engineering (15)	STPF	0	0	0	555,360	0	555,360	0	555,360
Preliminary Engineering (15)	RF	0	0	0	94,640	0	94,640	0	94,640
Preliminary Engineering (15)	STPF	0	0	0	427,200	0	427,200	0	427,200
Preliminary Engineering (15)	RF	0	0	0	72,800	0	72,800	0	72,800
Preliminary Engineering (15)	HSIP	0	0	0	900,000	0	900,000	0	900,000
Preliminary Engineering (15)	RF	0	0	0	100,000	0	100,000	0	100,000
	Totals	**0**	**0**	**0**	**2,150,000**	**0**	**2,150,000**	**0**	**2,150,000**

Description: Engineering on-calls to support development of projects for District 4

Design Engineer: AJ Romero
Primary Project Type: Non-Construction
Total Project Length: .000
Project Program: District 4
Lead Agency: NMDOT
Status: Active
Activity: Highway
Local ID:
Production Date:
Letting Date:

Location Type	Location Name	Route ID	Begin Milepoint	End Milepoint	District	County	MPO/RPO	Urbanized Area	House District	Senate District	NHS
Boundary Area	4	N/A			District 4	Statewide	North East RTPO	Statewide Planning	40, 42, 46, 47, 50, 63, 64, 67, 70	19, 25, 27, 39, 6, 7, 8	Off NHS

Work Phase	Fund Source	Prior	2024	2025	2026	2027	4 Yr Total	Future	Total
Preliminary Engineering		**800,000**	**460,000**	**690,000**	**350,000**	**0**	**1,500,000**	**0**	**2,300,000**
Preliminary Engineering (15)	STPF	683,520	0	0	0	0	0	0	683,520
Preliminary Engineering (15)	RF	116,480	0	0	0	0	0	0	116,480
Preliminary Engineering (15)	STPF	0	256,320	0	0	0	256,320	0	256,320
Preliminary Engineering (15)	RF	0	43,680	0	0	0	43,680	0	43,680
Preliminary Engineering (15)	STPF	0	136,704	0	0	0	136,704	0	136,704
Preliminary Engineering (15)	RF	0	23,296	0	0	0	23,296	0	23,296
Preliminary Engineering (15)	STPF	0	0	589,536	0	0	589,536	0	589,536
Preliminary Engineering (15)	RF	0	0	100,464	0	0	100,464	0	100,464
Preliminary Engineering (15)	STPF	0	0	0	299,040	0	299,040	0	299,040
Preliminary Engineering (15)	RF	0	0	0	50,960	0	50,960	0	50,960
	Totals	**800,000**	**460,000**	**690,000**	**350,000**	**0**	**1,500,000**	**0**	**2,300,000**

Description: General Engineering on-call contracts to support District 4 with project development

Design Engineer: AJ Romero
Primary Project Type: Non-Construction
Total Project Length: .000
Project Program: District 4
Lead Agency: NMDOT
Status: Active
Activity: Highway
Local ID:
Production Date:
Letting Date:

Location Type	Location Name	Route ID	Begin Milepoint	End Milepoint	District	County	MPO/RPO	Urbanized Area	House District	Senate District	NHS
Boundary Area	4	N/A			District 4	Statewide	North East RTPO				Off NHS

Work Phase	Fund Source	Prior	2024	2025	2026	2027	4 Yr Total	Future	Total
Preliminary Engineering		**0**	**0**	**0**	**0**	**500,000**	**500,000**	**0**	**500,000**
Preliminary Engineering (15)	STPF	0	0	0	0	427,200	427,200	0	427,200
Preliminary Engineering (15)	RF	0	0	0	0	72,800	72,800	0	72,800
	Totals	**0**	**0**	**0**	**0**	**500,000**	**500,000**	**0**	**500,000**

Description: General Engineering On-calls for District 6

Design Engineer: Munaf M. Alaloosi
Primary Project Type: Non-Construction
Total Project Length: .000
Project Program: District 6
Lead Agency: NMDOT
Status: Active
Activity: Highway
Local ID:
Production Date:
Letting Date:

Location Type	Location Name	Route ID	Begin Milepoint	End Milepoint	District	County	MPO/RPO	Urbanized Area	House District	Senate District	NHS
Boundary Area	999	N/A				Statewide		Statewide Planning			Off NHS

Work Phase	Fund Source	Prior	2024	2025	2026	2027	4 Yr Total	Future	Total
Preliminary Engineering		**0**	**650,000**	**0**	**0**	**500,000**	**1,150,000**	**0**	**1,150,000**
Preliminary Engineering (15)	STPF	0	555,360	0	0	0	555,360	0	555,360
Preliminary Engineering (15)	RF	0	94,640	0	0	0	94,640	0	94,640
Preliminary Engineering (15)	STPF	0	0	0	0	427,200	427,200	0	427,200
Preliminary Engineering (15)	RF	0	0	0	0	72,800	72,800	0	72,800
	Totals	**0**	**650,000**	**0**	**0**	**500,000**	**1,150,000**	**0**	**1,150,000**

Description: 504(e) funding for NMDOT Bridge Inspection Program through New Mexico State University

Design Engineer: Jeff Vigil
Primary Project Type: Bridge
Total Project Length: .000
Project Program: Bridge
Lead Agency: NMDOT
Status: Active
Activity: Highway
Local ID:
Production Date:
Letting Date:

Location Type	Location Name	Route ID	Begin Milepoint	End Milepoint	District	County	MPO/RPO	Urbanized Area	House District	Senate District	NHS
Boundary Area	999	N/A				Statewide		Statewide Planning			Off NHS

Work Phase	Fund Source	Prior	2024	2025	2026	2027	4 Yr Total	Future	Total
Other		**1,100,000**	**1,100,000**	**500,000**	**550,000**	**0**	**2,150,000**	**0**	**3,250,000**
Bridge Inspection and Bridge Related Training (49)	RF	0	1,100,000	0	0	0	1,100,000	0	1,100,000
Bridge Inspection and Bridge Related Training (49)	STPF	0	0	427,200	0	0	427,200	0	427,200
Bridge Inspection and Bridge Related Training (49)	RF	0	0	72,800	0	0	72,800	0	72,800
Bridge Inspection and Bridge Related Training (49)	RF	1,100,000	0	0	0	0	0	0	1,100,000
Bridge Inspection and Bridge Related Training (49)	RF	0	0	0	550,000	0	550,000	0	550,000
	Totals	**1,100,000**	**1,100,000**	**500,000**	**550,000**	**0**	**2,150,000**	**0**	**3,250,000**

Description: 504(e) funding for NMDOT Bridge Inspection Program through New Mexico State University

Design Engineer: Jeff Vigil
Primary Project Type: Bridge
Total Project Length: .000
Project Program: Bridge
Lead Agency: NMDOT
Status: Active
Activity: Highway
Local ID:
Production Date:
Letting Date:

Location Type	Location Name	Route ID	Begin Milepoint	End Milepoint	District	County	MPO/RPO	Urbanized Area	House District	Senate District	NHS
Boundary Area	9	N/A				Statewide		Statewide Planning			Off NHS

Work Phase	Fund Source	Prior	2024	2025	2026	2027	4 Yr Total	Future	Total
Other		**0**	**0**	**0**	**0**	**1,200,000**	**1,200,000**	**0**	**1,200,000**
Bridge Inspection and Bridge Related Training (49)	STPF	0	0	0	0	1,025,280	1,025,280	0	1,025,280
Bridge Inspection and Bridge Related Training (49)	RF	0	0	0	0	174,720	174,720	0	174,720
Construction Engineering		**0**	**0**	**0**	**0**	**0**	**0**	**0**	**0**
Construction Engineering (17)	RF	0	0	0	0	0	0	0	0
	Totals	**0**	**0**	**0**	**0**	**1,200,000**	**1,200,000**	**0**	**1,200,000**

Description: Professional Service on-calls to support Survey & Mapping Services statewide for NMDOT construction projects

Design Engineer: William Neish
Primary Project Type: Non-Construction
Total Project Length: .000
Project Program: Design Budget
Lead Agency: NMDOT
Status: Active
Activity: Highway
Local ID:
Production Date:
Letting Date:

Location Type	Location Name	Route ID	Begin Milepoint	End Milepoint	District	County	MPO/RPO	Urbanized Area	House District	Senate District	NHS
Boundary Area	999	N/A				Statewide		Statewide Planning			Off NHS

Work Phase	Fund Source	Prior	2024	2025	2026	2027	4 Yr Total	Future	Total
Preliminary Engineering		**0**	**0**	**1,000,000**	**0**	**400,000**	**1,400,000**	**0**	**1,400,000**
Preliminary Engineering (15)	RF	0	0	600,000	0	0	600,000	0	600,000
Preliminary Engineering (15)	RF	0	0	0	0	400,000	400,000	0	400,000
Preliminary Engineering (15)	STPF	0	0	341,760	0	0	341,760	0	341,760
Preliminary Engineering (15)	RF	0	0	58,240	0	0	58,240	0	58,240
	Totals	**0**	**0**	**1,000,000**	**0**	**400,000**	**1,400,000**	**0**	**1,400,000**

Description: Statewide Traffic Safety services on-call contracts

Design Engineer: Shannon Glendenning
Primary Project Type: Safety
Total Project Length: .000
Project Program: Safety
Lead Agency: NMDOT
Status: Active
Activity: Highway
Local ID:
Production Date:
Letting Date:

Location Type	Location Name	Route ID	Begin Milepoint	End Milepoint	District	County	MPO/RPO	Urbanized Area	House District	Senate District	NHS
Boundary Area	999	N/A				Statewide		Statewide Planning			Off NHS

Work Phase	Fund Source	Prior	2024	2025	2026	2027	4 Yr Total	Future	Total
Other		**0**	**0**	**299,326**	**742,301**	**0**	**1,041,627**	**0**	**1,041,627**
Safety (21)	H164	0	0	269,393	0	0	269,393	0	269,393
Safety (21)	RF	0	0	29,933	0	0	29,933	0	29,933
Safety (21)	H164	0	0	0	531,279	0	531,279	0	531,279
Safety (21)	RF	0	0	0	59,031	0	59,031	0	59,031
Safety (21)	HSIP	0	0	0	136,792	0	136,792	0	136,792
Safety (21)	RF	0	0	0	15,199	0	15,199	0	15,199
	Totals	**0**	**0**	**299,326**	**742,301**	**0**	**1,041,627**	**0**	**1,041,627**

Description: Professional services on-call to assist with statewide public involvement on NMDOT lead projects

Design Engineer: Jennifer Fierro
Primary Project Type: Non-Construction
Total Project Length: .000
Project Program: Statewide Priorities
Lead Agency: NMDOT
Status: Active
Activity: Highway
Local ID:
Production Date:
Letting Date:

Location Type	Location Name	Route ID	Begin Milepoint	End Milepoint	District	County	MPO/RPO	Urbanized Area	House District	Senate District	NHS
Boundary Area	999	N/A				Statewide		Statewide Planning			Off NHS

Work Phase	Fund Source	Prior	2024	2025	2026	2027	4 Yr Total	Future	Total
Preliminary Engineering		**0**	**0**	**0**	**0**	**500,000**	**500,000**	**0**	**500,000**
Preliminary Engineering (15)	RF	0	0	0	0	500,000	500,000	0	500,000
	Totals	**0**	**0**	**0**	**0**	**500,000**	**500,000**	**0**	**500,000**

Description: PROVIDE PLANNING, ENGINEERING, & DESIGN SERVICES ON AN ON-CALL BASIS

Design Engineer: Greg Clarke
Primary Project Type: Non-Construction
Total Project Length: .000
Project Program: Mid-Region MPO
Lead Agency: NMDOT
Status: Active
Activity: Highway
Local ID:
Production Date:
Letting Date:

Location Type	Location Name	Route ID	Begin Milepoint	End Milepoint	District	County	MPO/RPO	Urbanized Area	House District	Senate District	NHS
Boundary Area	999	N/A				Statewide		ALBUQUERQUE			Off NHS

Work Phase	Fund Source	Prior	2024	2025	2026	2027	4 Yr Total	Future	Total
Preliminary Engineering		**0**	**0**	**0**	**0**	**500,000**	**500,000**	**0**	**500,000**
Preliminary Engineering (15)	STPF	0	0	0	0	427,200	427,200	0	427,200
Preliminary Engineering (15)	RF	0	0	0	0	72,800	72,800	0	72,800
	Totals	**0**	**0**	**0**	**0**	**500,000**	**500,000**	**0**	**500,000**

Description: South Central Regional Transportation Planning Organization Regional Work Planning 2027/2028

Design Engineer: Valerie A. Sherman
Primary Project Type: Non-Construction
Total Project Length: .000
Project Program: Planning/Research
Lead Agency: NMDOT Planning Division
Status: Active
Activity: Planning & Research
Local ID:
Production Date:
Letting Date:

Location Type	Location Name	Route ID	Begin Milepoint	End Milepoint	District	County	MPO/RPO	Urbanized Area	House District	Senate District	NHS
Boundary Area	9	N/A				Statewide		Statewide Planning			Off NHS

Work Phase	Fund Source	Prior	2024	2025	2026	2027	4 Yr Total	Future	Total
Statewide Planning & Research		**0**	**0**	**0**	**112,500**	**0**	**112,500**	**112,500**	**225,000**
Study/Planning (18)	SPR	0	0	0	90,000	0	90,000	0	90,000
Study/Planning (18)	LGF	0	0	0	22,500	0	22,500	0	22,500
Study/Planning (18)	SPR	0	0	0	0	0	0	90,000	90,000
Study/Planning (18)	LGF	0	0	0	0	0	0	22,500	22,500
	Totals	**0**	**0**	**0**	**112,500**	**0**	**112,500**	**112,500**	**225,000**

Description: Southwest Regional Transportation Planning Organization Regional Work Program 2027/2028

Design Engineer: Valerie A. Sherman
Primary Project Type: Non-Construction
Total Project Length: .000
Project Program: Planning/Research
Lead Agency: NMDOT Planning Division
Status: Active
Activity: Planning & Research
Local ID:
Production Date:
Letting Date:

Location Type	Location Name	Route ID	Begin Milepoint	End Milepoint	District	County	MPO/RPO	Urbanized Area	House District	Senate District	NHS
Boundary Area	9	N/A				Statewide		Statewide Planning			Off NHS

Work Phase	Fund Source	Prior	2024	2025	2026	2027	4 Yr Total	Future	Total
Statewide Planning & Research		**0**	**0**	**0**	**112,500**	**0**	**112,500**	**112,500**	**225,000**
Study/Planning (18)	SPR	0	0	0	90,000	0	90,000	0	90,000
Study/Planning (18)	LGF	0	0	0	22,500	0	22,500	0	22,500
Study/Planning (18)	SPR	0	0	0	0	0	0	90,000	90,000
Study/Planning (18)	LGF	0	0	0	0	0	0	22,500	22,500
	Totals	**0**	**0**	**0**	**112,500**	**0**	**112,500**	**112,500**	**225,000**

Description: Mesilla Valley Metropolitan Planning Organization Unified Planning Work Program 2027/2028

Design Engineer: Valerie A. Sherman
Primary Project Type: Non-Construction
Total Project Length: .000
Project Program: Planning/Research
Lead Agency: NMDOT Planning Division
Status: Active
Activity: Planning & Research
Local ID:
Production Date:
Letting Date:

Location Type	Location Name	Route ID	Begin Milepoint	End Milepoint	District	County	MPO/RPO	Urbanized Area	House District	Senate District	NHS
Boundary Area	10	N/A			District 1	Statewide		Statewide Planning			Off NHS

Work Phase	Fund Source	Prior	2024	2025	2026	2027	4 Yr Total	Future	Total
Statewide Planning & Research		**0**	**0**	**0**	**453,783**	**0**	**453,783**	**453,783**	**907,566**
Study/Planning (18)	PL-SATO	0	0	0	9,728	0	9,728	0	9,728
Study/Planning (18)	PL-SATO	0	0	0	0	0	0	9,728	9,728
Study/Planning (18)	PL	0	0	0	379,401	0	379,401	0	379,401
Study/Planning (18)	LGF	0	0	0	64,654	0	64,654	0	64,654
Study/Planning (18)	PL	0	0	0	0	0	0	379,401	379,401
Study/Planning (18)	LGF	0	0	0	0	0	0	64,654	64,654
	Totals	**0**	**0**	**0**	**453,783**	**0**	**453,783**	**453,783**	**907,566**

Description: Eastern Plains Regional Work Program supporting Southeast and Northeast Regional Transportation Planning Organizations 2027/2028

Design Engineer: Valerie A. Sherman
Primary Project Type: Non-Construction
Total Project Length: .000
Project Program: Planning/Research
Lead Agency: NMDOT Planning Division
Status: Active
Activity: Planning & Research
Local ID:
Production Date:
Letting Date:

Location Type	Location Name	Route ID	Begin Milepoint	End Milepoint	District	County	MPO/RPO	Urbanized Area	House District	Senate District	NHS
Boundary Area	9	N/A				Statewide		Statewide Planning			Off NHS

Work Phase	Fund Source	Prior	2024	2025	2026	2027	4 Yr Total	Future	Total
Statewide Planning & Research		**0**	**0**	**0**	**112,500**	**0**	**112,500**	**112,500**	**225,000**
Study/Planning (18)	SPR	0	0	0	90,000	0	90,000	0	90,000
Study/Planning (18)	LGF	0	0	0	22,500	0	22,500	0	22,500
Study/Planning (18)	SPR	0	0	0	0	0	0	90,000	90,000
Study/Planning (18)	LGF	0	0	0	0	0	0	22,500	22,500
	Totals	**0**	**0**	**0**	**112,500**	**0**	**112,500**	**112,500**	**225,000**

Description: Southeast Regional Transportation Planning Organizations Regional Work Program 2027/2028

Design Engineer: Valerie A. Sherman
Primary Project Type: Non-Construction
Total Project Length: .000
Project Program: Planning/Research
Lead Agency: NMDOT Planning Division
Status: Active
Activity: Planning & Research
Local ID:
Production Date:
Letting Date:

Location Type	Location Name	Route ID	Begin Milepoint	End Milepoint	District	County	MPO/RPO	Urbanized Area	House District	Senate District	NHS
Boundary Area	9	N/A				Statewide		Statewide Planning			Off NHS

Work Phase	Fund Source	Prior	2024	2025	2026	2027	4 Yr Total	Future	Total
Statewide Planning & Research		**0**	**0**	**0**	**112,500**	**0**	**112,500**	**112,500**	**225,000**
Study/Planning (18)	SPR	0	0	0	90,000	0	90,000	0	90,000
Study/Planning (18)	LGF	0	0	0	22,500	0	22,500	0	22,500
Study/Planning (18)	SPR	0	0	0	0	0	0	90,000	90,000
Study/Planning (18)	LGF	0	0	0	0	0	0	22,500	22,500
	Totals	**0**	**0**	**0**	**112,500**	**0**	**112,500**	**112,500**	**225,000**

Description: Support for Mid-Region Council of Governments Traffic Count Program, data collection, analysis, and processing 2027/2028

Design Engineer: Rosa Kozub
Primary Project Type: Non-Construction
Total Project Length: .000
Project Program: Planning/Research
Lead Agency: NMDOT Planning Division
Status: Active
Activity: Planning & Research
Local ID:
Production Date:
Letting Date:

Location Type	Location Name	Route ID	Begin Milepoint	End Milepoint	District	County	MPO/RPO	Urbanized Area	House District	Senate District	NHS
Boundary Area	9	N/A				Statewide		Statewide Planning			Off NHS

Work Phase	Fund Source	Prior	2024	2025	2026	2027	4 Yr Total	Future	Total
Statewide Planning & Research		**0**	**0**	**0**	**450,000**	**0**	**450,000**	**450,000**	**900,000**
Study/Planning (18)	SPR	0	0	0	360,000	0	360,000	0	360,000
Study/Planning (18)	LGF	0	0	0	90,000	0	90,000	0	90,000
Study/Planning (18)	SPR	0	0	0	0	0	0	360,000	360,000
Study/Planning (18)	LGF	0	0	0	0	0	0	90,000	90,000
	Totals	**0**	**0**	**0**	**450,000**	**0**	**450,000**	**450,000**	**900,000**

Description: Mid-Region Regional Transportation Planning Organization Regional Work Plan Rewrite and Template 2027/2028

Design Engineer: Rosa Kozub
Primary Project Type: Non-Construction
Total Project Length: .000
Project Program:
Lead Agency: NMDOT Planning Division
Status: Active
Activity: Planning & Research
Local ID:
Production Date:
Letting Date:

Location Type	Location Name	Route ID	Begin Milepoint	End Milepoint	District	County	MPO/RPO	Urbanized Area	House District	Senate District	NHS
Boundary Area	9	N/A				Statewide		Statewide Planning			Off NHS

Work Phase	Fund Source	Prior	2024	2025	2026	2027	4 Yr Total	Future	Total
Statewide Planning & Research		**0**	**0**	**0**	**0**	**125,000**	**125,000**	**0**	**125,000**
Study/Planning (18)	SPR	0	0	0	0	100,000	100,000	0	100,000
Study/Planning (18)	NMMF	0	0	0	0	25,000	25,000	0	25,000
	Totals	**0**	**0**	**0**	**0**	**125,000**	**125,000**	**0**	**125,000**

Description: Mid-Region Regional Transportation Planning Organization Regional Work Program 2027/2028

Design Engineer: Rosa Kozub
Primary Project Type: Non-Construction
Total Project Length: .000
Project Program: Planning/Research
Lead Agency: NMDOT Planning Division
Status: Active
Activity: Planning & Research
Local ID:
Production Date:
Letting Date:

Location Type	Location Name	Route ID	Begin Milepoint	End Milepoint	District	County	MPO/RPO	Urbanized Area	House District	Senate District	NHS
Boundary Area	9	N/A				Statewide		Statewide Planning			Off NHS

Work Phase	Fund Source	Prior	2024	2025	2026	2027	4 Yr Total	Future	Total
Statewide Planning & Research		**0**	**0**	**0**	**112,500**	**0**	**112,500**	**112,500**	**225,000**
Study/Planning (18)	SPR	0	0	0	90,000	0	90,000	0	90,000
Study/Planning (18)	LGF	0	0	0	22,500	0	22,500	0	22,500
Study/Planning (18)	SPR	0	0	0	0	0	0	90,000	90,000
Study/Planning (18)	LGF	0	0	0	0	0	0	22,500	22,500
	Totals	**0**	**0**	**0**	**112,500**	**0**	**112,500**	**112,500**	**225,000**

Description: Mid-Region Metropolitan Planning Organization Unified Planning Work Program 2027/2028

Design Engineer: Rosa Kozub
Primary Project Type: Non-Construction
Total Project Length: .000
Project Program: Planning/Research
Lead Agency: NMDOT Planning Division
Status: Active
Activity: Planning & Research
Local ID:
Production Date:
Letting Date:

Location Type	Location Name	Route ID	Begin Milepoint	End Milepoint	District	County	MPO/RPO	Urbanized Area	House District	Senate District	NHS
Boundary Area	9	N/A			District 6	Statewide	Mid-Region MPO	Statewide Planning			Off NHS

Work Phase	Fund Source	Prior	2024	2025	2026	2027	4 Yr Total	Future	Total
Statewide Planning & Research		**0**	**0**	**0**	**1,457,130**	**0**	**1,457,130**	**1,457,130**	**2,914,260**
Study/Planning (18)	PL-SATO	0	0	0	31,238	0	31,238	0	31,238
Study/Planning (18)	PL-SATO	0	0	0	0	0	0	31,238	31,238
Study/Planning (18)	PL	0	0	0	1,218,282	0	1,218,282	0	1,218,282
Study/Planning (18)	LGF	0	0	0	207,610	0	207,610	0	207,610
Study/Planning (18)	PL	0	0	0	0	0	0	1,218,282	1,218,282
Study/Planning (18)	LGF	0	0	0	0	0	0	207,610	207,610
	Totals	**0**	**0**	**0**	**1,457,130**	**0**	**1,457,130**	**1,457,130**	**2,914,260**

Description: Transportation-Specific Professional Services for North Central New Mexico Economic Development District Region 2027/2028

Design Engineer: Rosa Kozub
Primary Project Type: Non-Construction
Total Project Length: .000
Project Program: Planning/Research
Lead Agency: NMDOT Planning Division
Status: Active
Activity: Planning & Research
Local ID:
Production Date:
Letting Date:

Location Type	Location Name	Route ID	Begin Milepoint	End Milepoint	District	County	MPO/RPO	Urbanized Area	House District	Senate District	NHS
Boundary Area	9	N/A				Statewide		Statewide Planning			Off NHS

Work Phase	Fund Source	Prior	2024	2025	2026	2027	4 Yr Total	Future	Total
Statewide Planning & Research		**0**	**0**	**0**	**0**	**200,000**	**200,000**	**0**	**200,000**
Study/Planning (18)	SPR	0	0	0	0	160,000	160,000	0	160,000
Study/Planning (18)	LGF	0	0	0	0	40,000	40,000	0	40,000
	Totals	**0**	**0**	**0**	**0**	**200,000**	**200,000**	**0**	**200,000**

Description: Professional Geographical Information Services Support for Tribal/Local Public Agencies within region to assist with transportation planning 2027/2028

Design Engineer: Rosa Kozub
Primary Project Type: Non-Construction
Total Project Length: .000
Project Program: Planning/Research
Lead Agency: NMDOT Planning Division
Status: Active
Activity: Planning & Research
Local ID:
Production Date:
Letting Date:

Location Type	Location Name	Route ID	Begin Milepoint	End Milepoint	District	County	MPO/RPO	Urbanized Area	House District	Senate District	NHS
Boundary Area	9	N/A				Statewide		Statewide Planning			Off NHS

Work Phase	Fund Source	Prior	2024	2025	2026	2027	4 Yr Total	Future	Total
Statewide Planning & Research		**0**	**0**	**0**	**0**	**100,000**	**100,000**	**0**	**100,000**
Study/Planning (18)	SPR	0	0	0	0	80,000	80,000	0	80,000
Study/Planning (18)	LGF	0	0	0	0	20,000	20,000	0	20,000
	Totals	**0**	**0**	**0**	**0**	**100,000**	**100,000**	**0**	**100,000**

Description: Northeast Regional Transportation Planning Organization (North Central New Mexico Economic Development Division) Regional Work Program 2027/2028

Design Engineer: Rosa Kozub
Primary Project Type: Non-Construction
Total Project Length: .000
Project Program: Planning/Research
Lead Agency: NMDOT Planning Division
Status: Active
Activity: Planning & Research
Local ID:
Production Date:
Letting Date:

Location Type	Location Name	Route ID	Begin Milepoint	End Milepoint	District	County	MPO/RPO	Urbanized Area	House District	Senate District	NHS
Boundary Area	9	N/A				Statewide		Statewide Planning			Off NHS

Work Phase	Fund Source	Prior	2024	2025	2026	2027	4 Yr Total	Future	Total
Statewide Planning & Research		**0**	**0**	**0**	**112,500**	**0**	**112,500**	**112,500**	**225,000**
Study/Planning (18)	SPR	0	0	0	90,000	0	90,000	0	90,000
Study/Planning (18)	LGF	0	0	0	22,500	0	22,500	0	22,500
Study/Planning (18)	SPR	0	0	0	0	0	0	90,000	90,000
Study/Planning (18)	LGF	0	0	0	0	0	0	22,500	22,500
	Totals	**0**	**0**	**0**	**112,500**	**0**	**112,500**	**112,500**	**225,000**

Description: Northern Pueblos Regional Transportation Planning Organization Regional Work Program 2027/2028

Design Engineer: Elsa Goossen
Primary Project Type: Non-Construction
Total Project Length: .000
Project Program: Planning/Research
Lead Agency: NMDOT Planning Division
Status: Active
Activity: Planning & Research
Local ID:
Production Date:
Letting Date:

Location Type	Location Name	Route ID	Begin Milepoint	End Milepoint	District	County	MPO/RPO	Urbanized Area	House District	Senate District	NHS
Boundary Area	9	N/A				Statewide		Statewide Planning			Off NHS

Work Phase	Fund Source	Prior	2024	2025	2026	2027	4 Yr Total	Future	Total
Statewide Planning & Research		**0**	**0**	**0**	**112,500**	**0**	**112,500**	**112,500**	**225,000**
Study/Planning (18)	SPR	0	0	0	90,000	0	90,000	0	90,000
Study/Planning (18)	LGF	0	0	0	22,500	0	22,500	0	22,500
Study/Planning (18)	SPR	0	0	0	0	0	0	90,000	90,000
Study/Planning (18)	LGF	0	0	0	0	0	0	22,500	22,500
	Totals	**0**	**0**	**0**	**112,500**	**0**	**112,500**	**112,500**	**225,000**

Description: Farmington Metropolitan Planning Organization Unified Planning Work Program 2027/2028

Design Engineer: Rosa Kozub
Primary Project Type: Non-Construction
Total Project Length: .000
Project Program: Planning/Research
Lead Agency: NMDOT Planning Division
Status: Active
Activity: Planning & Research
Local ID:
Production Date:
Letting Date:

Location Type	Location Name	Route ID	Begin Milepoint	End Milepoint	District	County	MPO/RPO	Urbanized Area	House District	Senate District	NHS
Boundary Area	12	N/A				Statewide	Farmington MPO	Statewide Planning			Off NHS

Work Phase	Fund Source	Prior	2024	2025	2026	2027	4 Yr Total	Future	Total
Statewide Planning & Research		**0**	**0**	**0**	**294,247**	**0**	**294,247**	**294,247**	**588,494**
Study/Planning (18)	PL-SATO	0	0	0	6,308	0	6,308	0	6,308
Study/Planning (18)	PL-SATO	0	0	0	0	0	0	6,308	6,308
Study/Planning (18)	PL	0	0	0	246,015	0	246,015	0	246,015
Study/Planning (18)	LGF	0	0	0	41,924	0	41,924	0	41,924
Study/Planning (18)	PL	0	0	0	0	0	0	246,015	246,015
Study/Planning (18)	LGF	0	0	0	0	0	0	41,924	41,924
	Totals	**0**	**0**	**0**	**294,247**	**0**	**294,247**	**294,247**	**588,494**

Description: Northwest Regional Transportation Planning Organization Regional Work Program 2027/2028

Design Engineer: Rosa Kozub
Primary Project Type: Non-Construction
Total Project Length: .000
Project Program: Planning/Research
Lead Agency: NMDOT Planning Division
Status: Active
Activity: Planning & Research
Local ID:
Production Date:
Letting Date:

Location Type	Location Name	Route ID	Begin Milepoint	End Milepoint	District	County	MPO/RPO	Urbanized Area	House District	Senate District	NHS
Boundary Area	9	N/A				Statewide		Statewide Planning			Off NHS

Work Phase	Fund Source	Prior	2024	2025	2026	2027	4 Yr Total	Future	Total
Statewide Planning & Research		**0**	**0**	**0**	**112,500**	**0**	**112,500**	**112,500**	**225,000**
Study/Planning (18)	SPR	0	0	0	90,000	0	90,000	0	90,000
Study/Planning (18)	LGF	0	0	0	22,500	0	22,500	0	22,500
Study/Planning (18)	SPR	0	0	0	0	0	0	90,000	90,000
Study/Planning (18)	LGF	0	0	0	0	0	0	22,500	22,500
	Totals	**0**	**0**	**0**	**112,500**	**0**	**112,500**	**112,500**	**225,000**

Description: "Continue Complete Streets efforts at NMDOT, including updating the 2018 NM Prioritized Statewide Bicycle Network Plan "

Design Engineer: Rosa Kozub
Primary Project Type:
Total Project Length: .000
Project Program: Planning/Research
Lead Agency: NMDOT Planning Division
Status: Active
Activity: Highway
Local ID:
Production Date:
Letting Date:

Location Type	Location Name	Route ID	Begin Milepoint	End Milepoint	District	County	MPO/RPO	Urbanized Area	House District	Senate District	NHS
Boundary Area	999	N/A				Statewide		Statewide Planning			Off NHS

Work Phase	Fund Source	Prior	2024	2025	2026	2027	4 Yr Total	Future	Total
Statewide Planning & Research		**253,269**	**253,269**	**485,420**	**0**	**0**	**738,689**	**0**	**991,958**
Study/Planning (18)	SPR-SATO	253,269	0	0	0	0	0	0	253,269
Study/Planning (18)	SPR-SATO	0	253,269	0	0	0	253,269	0	253,269
Study/Planning (18)	SPR-SATO	0	0	242,699	0	0	242,699	0	242,699
Study/Planning (18)	SPR-SATO (AC)	0	0	242,721	0	0	242,721	0	242,721
Study/Planning (18)	SPR-SATO (ACC)	0	0	0	0	0	0	0	0
	Totals	**253,269**	**253,269**	**485,420**	**0**	**0**	**738,689**	**0**	**991,958**

Description: NMDOT statewide required traffic data monitoring and reporting contract by MS2

Design Engineer: John Baker
Primary Project Type: Non-Construction
Total Project Length: .000
Project Program: Planning/Research
Lead Agency: NMDOT Planning Division
Status: Active
Activity: Highway
Local ID:
Production Date:
Letting Date:

Location Type	Location Name	Route ID	Begin Milepoint	End Milepoint	District	County	MPO/RPO	Urbanized Area	House District	Senate District	NHS
Boundary Area	9	N/A				Statewide		Statewide Planning			Off NHS

Work Phase	Fund Source	Prior	2024	2025	2026	2027	4 Yr Total	Future	Total
Statewide Planning & Research		**165,000**	**167,428**	**298,000**	**740,000**	**0**	**1,205,428**	**280,000**	**1,650,428**
Study/Planning (18)	SPR	132,000	0	0	0	0	0	0	132,000
Study/Planning (18)	RF	33,000	0	0	0	0	0	0	33,000
Study/Planning (18)	SPR	0	133,942	0	0	0	133,942	0	133,942
Study/Planning (18)	RF	0	33,486	0	0	0	33,486	0	33,486
Study/Planning (18)	SPR	0	0	238,400	0	0	238,400	0	238,400
Study/Planning (18)	RF	0	0	59,600	0	0	59,600	0	59,600
Study/Planning (18)	SPR	0	0	0	592,000	0	592,000	0	592,000
Study/Planning (18)	RF	0	0	0	148,000	0	148,000	0	148,000
Study/Planning (18)	SPR	0	0	0	0	0	0	224,000	224,000
Study/Planning (18)	RF	0	0	0	0	0	0	56,000	56,000
	Totals	**165,000**	**167,428**	**298,000**	**740,000**	**0**	**1,205,428**	**280,000**	**1,650,428**

Description: On-call contract for Planning professional services

Design Engineer: Rosa Kozub
Primary Project Type: Non-Construction
Total Project Length: .000
Project Program: Planning/Research
Lead Agency: NMDOT Planning Division
Status: Active
Activity: Planning & Research
Local ID:
Production Date:
Letting Date:

Location Type	Location Name	Route ID	Begin Milepoint	End Milepoint	District	County	MPO/RPO	Urbanized Area	House District	Senate District	NHS
Boundary Area	9	N/A				Statewide		Statewide Planning			Off NHS

Work Phase	Fund Source	Prior	2024	2025	2026	2027	4 Yr Total	Future	Total
Statewide Planning & Research		**0**	**564,000**	**0**	**0**	**450,000**	**1,014,000**	**0**	**1,014,000**
Study/Planning (18)	SPR	0	451,200	0	0	0	451,200	0	451,200
Study/Planning (18)	RF	0	112,800	0	0	0	112,800	0	112,800
Study/Planning (18)	SPR	0	0	0	0	360,000	360,000	0	360,000
Study/Planning (18)	RF	0	0	0	0	90,000	90,000	0	90,000
	Totals	**0**	**564,000**	**0**	**0**	**450,000**	**1,014,000**	**0**	**1,014,000**

Description: Statewide traffic data collection using video and Artificial Intelligence (AI)

Design Engineer: Andres Saenz
Primary Project Type: Non-Construction
Total Project Length: .000
Project Program: Planning/Research
Lead Agency: NMDOT Planning Division
Status: Active
Activity: Highway
Local ID:
Production Date:
Letting Date:

Location Type	Location Name	Route ID	Begin Milepoint	End Milepoint	District	County	MPO/RPO	Urbanized Area	House District	Senate District	NHS
Boundary Area	9	N/A				Statewide		Statewide Planning			Off NHS

Work Phase	Fund Source	Prior	2024	2025	2026	2027	4 Yr Total	Future	Total
Statewide Planning & Research		**0**	**800,000**	**1,800,000**	**0**	**700,000**	**3,300,000**	**700,000**	**4,000,000**
Study/Planning (18)	SPR	0	640,000	0	0	0	640,000	0	640,000
Study/Planning (18)	RF	0	160,000	0	0	0	160,000	0	160,000
Study/Planning (18)	SPR	0	0	1,440,000	0	0	1,440,000	0	1,440,000
Study/Planning (18)	RF	0	0	360,000	0	0	360,000	0	360,000
Study/Planning (18)	SPR	0	0	0	0	560,000	560,000	0	560,000
Study/Planning (18)	RF	0	0	0	0	140,000	140,000	0	140,000
Study/Planning (18)	SPR	0	0	0	0	0	0	560,000	560,000
Study/Planning (18)	RF	0	0	0	0	0	0	140,000	140,000
	Totals	**0**	**800,000**	**1,800,000**	**0**	**700,000**	**3,300,000**	**700,000**	**4,000,000**

Description: Professional services On-call for maintenance for New Mexico Department of Transportation Environmental Systems Research Institute (ESRI) Roads and Highways database

Design Engineer: John Baker
Primary Project Type: Non-Construction
Total Project Length: .000
Project Program: Planning/Research
Lead Agency: NMDOT Planning Division
Status: Active
Activity: Planning & Research
Local ID:
Production Date:
Letting Date:

Location Type	Location Name	Route ID	Begin Milepoint	End Milepoint	District	County	MPO/RPO	Urbanized Area	House District	Senate District	NHS
Boundary Area	9	N/A				Statewide		Statewide Planning			Off NHS

Work Phase	Fund Source	Prior	2024	2025	2026	2027	4 Yr Total	Future	Total
Statewide Planning & Research		**0**	**409,000**	**210,000**	**450,000**	**570,000**	**1,639,000**	**400,000**	**2,039,000**
Study/Planning (18)	SPR	0	327,200	0	0	0	327,200	0	327,200
Study/Planning (18)	RF	0	81,800	0	0	0	81,800	0	81,800
Study/Planning (18)	SPR	0	0	168,000	0	0	168,000	0	168,000
Study/Planning (18)	RF	0	0	42,000	0	0	42,000	0	42,000
Study/Planning (18)	SPR	0	0	0	360,000	0	360,000	0	360,000
Study/Planning (18)	RF	0	0	0	90,000	0	90,000	0	90,000
Study/Planning (18)	SPR	0	0	0	0	456,000	456,000	0	456,000
Study/Planning (18)	RF	0	0	0	0	114,000	114,000	0	114,000
Study/Planning (18)	SPR	0	0	0	0	0	0	320,000	320,000
Study/Planning (18)	RF	0	0	0	0	0	0	80,000	80,000
	Totals	**0**	**409,000**	**210,000**	**450,000**	**570,000**	**1,639,000**	**400,000**	**2,039,000**

Description: Development of the Transportation Asset Management Plan (TAMP) Implementation SFY2025-2026 & 2026 TAMP

Design Engineer: Virginia Stubella
Primary Project Type: Non-Construction
Total Project Length: .000
Project Program: Planning/Research
Lead Agency: NMDOT Capital Programs Division
Status: Active
Activity: Planning & Research
Local ID:
Production Date:
Letting Date:

Location Type	Location Name	Route ID	Begin Milepoint	End Milepoint	District	County	MPO/RPO	Urbanized Area	House District	Senate District	NHS
Boundary Area	9	N/A				Statewide		Statewide Planning			Off NHS

Work Phase	Fund Source	Prior	2024	2025	2026	2027	4 Yr Total	Future	Total
Statewide Planning & Research		**0**	**0**	**250,000**	**250,000**	**250,000**	**750,000**	**250,000**	**1,000,000**
Study/Planning (18)	SPR	0	0	200,000	0	0	200,000	0	200,000
Study/Planning (18)	RF	0	0	50,000	0	0	50,000	0	50,000
Study/Planning (18)	SPR	0	0	0	200,000	0	200,000	0	200,000
Study/Planning (18)	RF	0	0	0	50,000	0	50,000	0	50,000
Study/Planning (18)	SPR	0	0	0	0	200,000	200,000	0	200,000
Study/Planning (18)	RF	0	0	0	0	50,000	50,000	0	50,000
Study/Planning (18)	SPR	0	0	0	0	0	0	200,000	200,000
Study/Planning (18)	RF	0	0	0	0	0	0	50,000	50,000
	Totals	**0**	**0**	**250,000**	**250,000**	**250,000**	**750,000**	**250,000**	**1,000,000**

Description: Maintain and expand the statewide continuous traffic count network of the Traffic Monitoring Program

Design Engineer: John Baker
Primary Project Type: Non-Construction
Total Project Length: .000
Project Program: Planning/Research
Lead Agency: NMDOT Planning Division
Status: Active
Activity: Highway
Local ID:
Production Date:
Letting Date:

Location Type	Location Name	Route ID	Begin Milepoint	End Milepoint	District	County	MPO/RPO	Urbanized Area	House District	Senate District	NHS
Boundary Area	9	N/A				Statewide		Statewide Planning			Off NHS

Work Phase	Fund Source	Prior	2024	2025	2026	2027	4 Yr Total	Future	Total
Statewide Planning & Research		**0**	**0**	**600,000**	**750,000**	**250,000**	**1,600,000**	**1,500,000**	**3,100,000**
Study/Planning (18)	SPR	0	0	480,000	0	0	480,000	0	480,000
Study/Planning (18)	RF	0	0	120,000	0	0	120,000	0	120,000
Study/Planning (18)	SPR	0	0	0	600,000	0	600,000	0	600,000
Study/Planning (18)	RF	0	0	0	150,000	0	150,000	0	150,000
Study/Planning (18)	SPR	0	0	0	0	0	0	1,200,000	1,200,000
Study/Planning (18)	RF	0	0	0	0	0	0	300,000	300,000
Study/Planning (18)	SPR	0	0	0	0	200,000	200,000	0	200,000
Study/Planning (18)	RF	0	0	0	0	50,000	50,000	0	50,000
	Totals	**0**	**0**	**600,000**	**750,000**	**250,000**	**1,600,000**	**1,500,000**	**3,100,000**

Description: To fund the annual dues for access to the AASHTO Technical Services Program Transportation Performance Management RITIS tool for Performance Measures (100% Federal/no match)

Design Engineer: Rosa Kozub
Primary Project Type: Non-Construction
Total Project Length: .000
Project Program: Planning/Research
Lead Agency: NMDOT Planning Division
Status: Active
Activity: Highway
Local ID:
Production Date:
Letting Date:

Location Type	Location Name	Route ID	Begin Milepoint	End Milepoint	District	County	MPO/RPO	Urbanized Area	House District	Senate District	NHS
Boundary Area	999	N/A				Statewide		Statewide Planning			Off NHS

Work Phase	Fund Source	Prior	2024	2025	2026	2027	4 Yr Total	Future	Total
Other		**0**	**0**	**0**	**27,700**	**0**	**27,700**	**0**	**27,700**
Training (42)	SPR	0	0	0	27,700	0	27,700	0	27,700
	Totals	**0**	**0**	**0**	**27,700**	**0**	**27,700**	**0**	**27,700**

Description: Annual hosting & maintenance fees for the electronic Statewide Transportation Plan (eSTIP) (PMG)

Design Engineer: Jolene Herrera
Primary Project Type: Non-Construction
Total Project Length: .000
Project Program: Planning/Research
Lead Agency: NMDOT
Status: Active
Activity: Highway
Local ID:
Production Date:
Letting Date:

Location Type	Location Name	Route ID	Begin Milepoint	End Milepoint	District	County	MPO/RPO	Urbanized Area	House District	Senate District	NHS
Boundary Area	999	N/A				Statewide		Statewide Planning			Off NHS

Work Phase	Fund Source	Prior	2024	2025	2026	2027	4 Yr Total	Future	Total
Statewide Planning & Research		**0**	**0**	**0**	**150,000**	**0**	**150,000**	**0**	**150,000**
Study/Planning (18)	SPR	0	0	0	120,000	0	120,000	0	120,000
Study/Planning (18)	RF	0	0	0	30,000	0	30,000	0	30,000
	Totals	**0**	**0**	**0**	**150,000**	**0**	**150,000**	**0**	**150,000**

Description: To collect roadway pavement condition data. The collection of pavement condition data includes International Roughness Index (IRI), Cracking, Rutting, Faulting, and other Pavement Distress data in accordance with the requirement of the most current FHWAs Highway Performance Monitoring System (HPMS) Field Manual. This project is needed for pavement condition data collection for the next future 4-year period of years, 2026-2029

Design Engineer: Hashem Faidi
Primary Project Type: Non-Construction
Total Project Length: .000
Project Program: Planning/Research
Lead Agency: NMDOT Capital Programs Division
Status: Active
Activity: Highway
Local ID:
Production Date:
Letting Date:

Location Type	Location Name	Route ID	Begin Milepoint	End Milepoint	District	County	MPO/RPO	Urbanized Area	House District	Senate District	NHS
Boundary Area	9	N/A				Statewide		Statewide Planning			Off NHS

Work Phase	Fund Source	Prior	2024	2025	2026	2027	4 Yr Total	Future	Total
Statewide Planning & Research		**0**	**0**	**0**	**0**	**2,140,000**	**2,140,000**	**1,110,000**	**3,250,000**
Study/Planning (18)	SPR	0	0	0	0	1,712,000	1,712,000	0	1,712,000
Study/Planning (18)	RF	0	0	0	0	428,000	428,000	0	428,000
Study/Planning (18)	SPR	0	0	0	0	0	0	888,000	888,000
Study/Planning (18)	RF	0	0	0	0	0	0	222,000	222,000
	Totals	**0**	**0**	**0**	**0**	**2,140,000**	**2,140,000**	**1,110,000**	**3,250,000**

Description: Short Duration Counts

Design Engineer: Andres Saenz
Primary Project Type: Non-Construction
Total Project Length: .000
Project Program: Planning/Research
Lead Agency: NMDOT Planning Division
Status: Active
Activity: Highway
Local ID:
Production Date:
Letting Date:

Location Type	Location Name	Route ID	Begin Milepoint	End Milepoint	District	County	MPO/RPO	Urbanized Area	House District	Senate District	NHS
Boundary Area	999	N/A				Statewide		Statewide Planning			Off NHS

Work Phase	Fund Source	Prior	2024	2025	2026	2027	4 Yr Total	Future	Total
Statewide Planning & Research		**0**	**0**	**0**	**1,905,550**	**0**	**1,905,550**	**375,000**	**2,280,550**
Study/Planning (18)	SPR	0	0	0	1,524,440	0	1,524,440	0	1,524,440
Study/Planning (18)	RF	0	0	0	381,110	0	381,110	0	381,110
Study/Planning (18)	SPR	0	0	0	0	0	0	300,000	300,000
Study/Planning (18)	RF	0	0	0	0	0	0	75,000	75,000
	Totals	**0**	**0**	**0**	**1,905,550**	**0**	**1,905,550**	**375,000**	**2,280,550**

Description: Planning Division Salaries for FY27

Design Engineer: Jessica Griffin
Primary Project Type: Non-Construction
Total Project Length: .000
Project Program: Planning/Research
Lead Agency: NMDOT Planning Division
Status: Active
Activity: Planning & Research
Local ID:
Production Date:
Letting Date:

Location Type	Location Name	Route ID	Begin Milepoint	End Milepoint	District	County	MPO/RPO	Urbanized Area	House District	Senate District	NHS
Boundary Area	9	N/A				Statewide		Statewide Planning			Off NHS

Work Phase	Fund Source	Prior	2024	2025	2026	2027	4 Yr Total	Future	Total
Statewide Planning & Research		**0**	**0**	**0**	**800,000**	**0**	**800,000**	**0**	**800,000**
Study/Planning (18)	SPR	0	0	0	640,000	0	640,000	0	640,000
Study/Planning (18)	RF	0	0	0	160,000	0	160,000	0	160,000
	Totals	**0**	**0**	**0**	**800,000**	**0**	**800,000**	**0**	**800,000**

Description: Planning Division operations and expenses for FY2027

Design Engineer: Jessica Griffin
Primary Project Type: Non-Construction
Total Project Length: .000
Project Program: Planning/Research
Lead Agency: NMDOT Planning Division
Status: Active
Activity: Planning & Research
Local ID:
Production Date:
Letting Date:

Location Type	Location Name	Route ID	Begin Milepoint	End Milepoint	District	County	MPO/RPO	Urbanized Area	House District	Senate District	NHS
Boundary Area	9	N/A				Statewide		Statewide Planning			Off NHS

Work Phase	Fund Source	Prior	2024	2025	2026	2027	4 Yr Total	Future	Total
Statewide Planning & Research		**0**	**0**	**0**	**250,000**	**0**	**250,000**	**0**	**250,000**
Study/Planning (18)	SPR	0	0	0	200,000	0	200,000	0	200,000
Study/Planning (18)	RF	0	0	0	50,000	0	50,000	0	50,000
	Totals	**0**	**0**	**0**	**250,000**	**0**	**250,000**	**0**	**250,000**

Description: Planning Division travel and training expenses for FY2027

Design Engineer:
Primary Project Type: Non-Construction
Total Project Length: .000
Project Program: Planning/Research
Lead Agency: NMDOT Planning Division
Status: Active
Activity: Planning & Research
Local ID:
Production Date:
Letting Date:

Location Type	Location Name	Route ID	Begin Milepoint	End Milepoint	District	County	MPO/RPO	Urbanized Area	House District	Senate District	NHS
Boundary Area	9	N/A				Statewide		Statewide Planning			Off NHS

Work Phase	Fund Source	Prior	2024	2025	2026	2027	4 Yr Total	Future	Total
Statewide Planning & Research		**0**	**0**	**0**	**225,000**	**0**	**225,000**	**0**	**225,000**
Study/Planning (18)	SPR	0	0	0	180,000	0	180,000	0	180,000
Study/Planning (18)	RF	0	0	0	45,000	0	45,000	0	45,000
	Totals	**0**	**0**	**0**	**225,000**	**0**	**225,000**	**0**	**225,000**

Description: Safe and Accessible Options (SATO) Set-aside - Complete Streets and Safe Routes Implementation FY27/FY28

Design Engineer: Rosa Kozub
Primary Project Type: Non-Construction
Total Project Length: .000
Project Program: Planning/Research
Lead Agency: NMDOT Planning Division
Status: Active
Activity: Planning & Research
Local ID:
Production Date:
Letting Date:

Location Type	Location Name	Route ID	Begin Milepoint	End Milepoint	District	County	MPO/RPO	Urbanized Area	House District	Senate District	NHS
Boundary Area	9	N/A				Statewide		Statewide Planning			Off NHS

Work Phase	Fund Source	Prior	2024	2025	2026	2027	4 Yr Total	Future	Total
Statewide Planning & Research		**0**	**0**	**0**	**0**	**242,721**	**242,721**	**242,721**	**485,442**
Study/Planning (18)	SPR-SATO	0	0	0	0	242,721	242,721	0	242,721
Study/Planning (18)	SPR-SATO	0	0	0	0	0	0	242,721	242,721
	Totals	**0**	**0**	**0**	**0**	**242,721**	**242,721**	**242,721**	**485,442**

Description: National Aeronautical Information Processing System (NAIPS) Maps

Design Engineer: John Baker
Primary Project Type: Non-Construction
Total Project Length: .000
Project Program: Planning/Research
Lead Agency: NMDOT Planning Division
Status: Active
Activity: Planning & Research
Local ID:
Production Date:
Letting Date:

Location Type	Location Name	Route ID	Begin Milepoint	End Milepoint	District	County	MPO/RPO	Urbanized Area	House District	Senate District	NHS
Boundary Area	9	N/A				Statewide		Statewide Planning			Off NHS

Work Phase	Fund Source	Prior	2024	2025	2026	2027	4 Yr Total	Future	Total
Statewide Planning & Research		**0**	**0**	**0**	**0**	**800,000**	**800,000**	**0**	**800,000**
Study/Planning (18)	SPR	0	0	0	0	640,000	640,000	0	640,000
Study/Planning (18)	RF	0	0	0	0	160,000	160,000	0	160,000
	Totals	**0**	**0**	**0**	**0**	**800,000**	**800,000**	**0**	**800,000**

Description: Planung Transport Verkehr (PTV) Visum Modeling Software Annual License & Maintenance

Design Engineer: Jason Coffey
Primary Project Type: Non-Construction
Total Project Length: .000
Project Program: Planning/Research
Lead Agency: NMDOT Planning Division
Status: Active
Activity: Planning & Research
Local ID:
Production Date:
Letting Date:

Location Type	Location Name	Route ID	Begin Milepoint	End Milepoint	District	County	MPO/RPO	Urbanized Area	House District	Senate District	NHS
Boundary Area	9	N/A				Statewide		Statewide Planning			Off NHS

Work Phase	Fund Source	Prior	2024	2025	2026	2027	4 Yr Total	Future	Total
Statewide Planning & Research		**0**	**0**	**0**	**0**	**9,000**	**9,000**	**0**	**9,000**
Study/Planning (18)	SPR	0	0	0	0	7,200	7,200	0	7,200
Study/Planning (18)	RF	0	0	0	0	1,800	1,800	0	1,800
	Totals	**0**	**0**	**0**	**0**	**9,000**	**9,000**	**0**	**9,000**

Description: AASHTO PM3 Analysis Tool (RITIS) (100% Federal/no match)*

Design Engineer: Rosa Kozub
Primary Project Type: Non-Construction
Total Project Length: .000
Project Program: Planning/Research
Lead Agency: NMDOT Planning Division
Status: Active
Activity: Planning & Research
Local ID:
Production Date:
Letting Date:

Location Type	Location Name	Route ID	Begin Milepoint	End Milepoint	District	County	MPO/RPO	Urbanized Area	House District	Senate District	NHS
Boundary Area	9	N/A				Statewide		Statewide Planning			Off NHS

Work Phase	Fund Source	Prior	2024	2025	2026	2027	4 Yr Total	Future	Total
Statewide Planning & Research		**0**	**0**	**0**	**0**	**27,700**	**27,700**	**0**	**27,700**
Study/Planning (18)	SPR	0	0	0	0	27,700	27,700	0	27,700
	Totals	**0**	**0**	**0**	**0**	**27,700**	**27,700**	**0**	**27,700**

Description: Annual hosting & maintenance fees for the electronic Statewide Transportation Plan (eSTIP)

Design Engineer: Jolene Herrera
Primary Project Type: Non-Construction
Total Project Length: .000
Project Program: Planning/Research
Lead Agency: NMDOT Planning Division
Status: Active
Activity: Planning & Research
Local ID:
Production Date:
Letting Date:

Location Type	Location Name	Route ID	Begin Milepoint	End Milepoint	District	County	MPO/RPO	Urbanized Area	House District	Senate District	NHS
Boundary Area	9	N/A				Statewide		Statewide Planning			Off NHS

Work Phase	Fund Source	Prior	2024	2025	2026	2027	4 Yr Total	Future	Total
Statewide Planning & Research		**0**	**0**	**0**	**0**	**150,000**	**150,000**	**0**	**150,000**
Study/Planning (18)	SPR	0	0	0	0	120,000	120,000	0	120,000
Study/Planning (18)	RF	0	0	0	0	30,000	30,000	0	30,000
	Totals	**0**	**0**	**0**	**0**	**150,000**	**150,000**	**0**	**150,000**

Description: Annual Operations for planning division

Design Engineer: Jessica Griffin
Primary Project Type: Non-Construction
Total Project Length: .000
Project Program:
Lead Agency: NMDOT Planning Division
Status: Active
Activity: Planning & Research
Local ID:
Production Date:
Letting Date:

Location Type	Location Name	Route ID	Begin Milepoint	End Milepoint	District	County	MPO/RPO	Urbanized Area	House District	Senate District	NHS
Boundary Area	999	N/A				Statewide		Statewide Planning			Off NHS

Work Phase	Fund Source	Prior	2024	2025	2026	2027	4 Yr Total	Future	Total
Statewide Planning & Research		**0**	**0**	**0**	**0**	**0**	**0**	**250,000**	**250,000**
Study/Planning (18)	SPR	0	0	0	0	0	0	200,000	200,000
Study/Planning (18)	RF	0	0	0	0	0	0	50,000	50,000
	Totals	**0**	**0**	**0**	**0**	**0**	**0**	**250,000**	**250,000**

Description: Travel & Training for Planning Division

Design Engineer: Jessica Griffin
Primary Project Type: Non-Construction
Total Project Length: .000
Project Program:
Lead Agency: NMDOT Planning Division
Status: Active
Activity: Planning & Research
Local ID:
Production Date:
Letting Date:

Location Type	Location Name	Route ID	Begin Milepoint	End Milepoint	District	County	MPO/RPO	Urbanized Area	House District	Senate District	NHS
Boundary Area	9	N/A				Statewide		Statewide Planning			Off NHS

Work Phase	Fund Source	Prior	2024	2025	2026	2027	4 Yr Total	Future	Total
Statewide Planning & Research		**0**	**0**	**0**	**0**	**0**	**0**	**225,000**	**225,000**
Study/Planning (18)	SPR	0	0	0	0	0	0	180,000	180,000
Study/Planning (18)	RF	0	0	0	0	0	0	45,000	45,000
	Totals	**0**	**0**	**0**	**0**	**0**	**0**	**225,000**	**225,000**

Description: AASHTO PM3 Analysis Tool (RITIS) (100% Federal/no match)

Design Engineer: Rosa Kozub
Primary Project Type: Non-Construction
Total Project Length: .000
Project Program:
Lead Agency: NMDOT Planning Division
Status: Active
Activity: Planning & Research
Local ID:
Production Date:
Letting Date:

Location Type	Location Name	Route ID	Begin Milepoint	End Milepoint	District	County	MPO/RPO	Urbanized Area	House District	Senate District	NHS
Boundary Area	999	N/A				Statewide					Off NHS

Work Phase	Fund Source	Prior	2024	2025	2026	2027	4 Yr Total	Future	Total
Statewide Planning & Research		**0**	**0**	**0**	**0**	**0**	**0**	**27,700**	**27,700**
Study/Planning (18)	SPR	0	0	0	0	0	0	27,700	27,700
	Totals	**0**	**0**	**0**	**0**	**0**	**0**	**27,700**	**27,700**

Description: Annual hosting & maintenance fees for the electronic Statewide Transportation Plan (eSTIP)

Design Engineer: Jolene Herrera
Primary Project Type: Non-Construction
Total Project Length: .000
Project Program:
Lead Agency: NMDOT Planning Division
Status: Active
Activity: Planning & Research
Local ID:
Production Date:
Letting Date:

Location Type	Location Name	Route ID	Begin Milepoint	End Milepoint	District	County	MPO/RPO	Urbanized Area	House District	Senate District	NHS
Boundary Area	999	N/A				Statewide		Statewide Planning			Off NHS

Work Phase	Fund Source	Prior	2024	2025	2026	2027	4 Yr Total	Future	Total
Statewide Planning & Research		**0**	**0**	**0**	**0**	**0**	**0**	**150,000**	**150,000**
Study/Planning (18)	SPR	0	0	0	0	0	0	120,000	120,000
Study/Planning (18)	RF	0	0	0	0	0	0	30,000	30,000
	Totals	**0**	**0**	**0**	**0**	**0**	**0**	**150,000**	**150,000**

Description: "Determine the efficacy of the dust mitigation actions through annual vegetation monitoring, LiDAR surveys, and data analysis."

Design Engineer: Tesha Henderson
Primary Project Type: Non-Construction
Total Project Length: .000
Project Program: Planning/Research
Lead Agency: Research Bureau
Status: Active
Activity: Highway
Local ID:
Production Date:
Letting Date:

Location Type	Location Name	Route ID	Begin Milepoint	End Milepoint	District	County	MPO/RPO	Urbanized Area	House District	Senate District	NHS
Boundary Area	999	N/A				Statewide		Statewide Planning			Off NHS

Work Phase	Fund Source	Prior	2024	2025	2026	2027	4 Yr Total	Future	Total
Statewide Planning & Research		**0**	**0**	**0**	**420,000**	**0**	**420,000**	**0**	**420,000**
Research (19)	SPR	0	0	0	336,000	0	336,000	0	336,000
Research (19)	RF	0	0	0	84,000	0	84,000	0	84,000
	Totals	**0**	**0**	**0**	**420,000**	**0**	**420,000**	**0**	**420,000**

Description: Summarize and review key findings on Recycled Asphalt Pavements (RAP) binders and polymer and polyphosphoric acid (PPA) modified asphalt binders.

Design Engineer: Tesha Henderson
Primary Project Type: Non-Construction
Total Project Length: .000
Project Program: Planning/Research
Lead Agency: Research Bureau
Status: Active
Activity: Highway
Local ID:
Production Date:
Letting Date:

Location Type	Location Name	Route ID	Begin Milepoint	End Milepoint	District	County	MPO/RPO	Urbanized Area	House District	Senate District	NHS
Boundary Area	999	N/A				Statewide		Statewide Planning			Off NHS

Work Phase	Fund Source	Prior	2024	2025	2026	2027	4 Yr Total	Future	Total
Statewide Planning & Research		**0**	**0**	**0**	**300,000**	**0**	**300,000**	**0**	**300,000**
Research (19)	SPR	0	0	0	240,000	0	240,000	0	240,000
Research (19)	RF	0	0	0	60,000	0	60,000	0	60,000
	Totals	**0**	**0**	**0**	**300,000**	**0**	**300,000**	**0**	**300,000**

Description: This project will enable the NMDOT to use Traffic Speed Deflection (TSD) data to make better pavement design and informed treatment decisions.

Design Engineer: Abigail Moya
Primary Project Type: Non-Construction
Total Project Length: .000
Project Program: Planning/Research
Lead Agency: Research Bureau
Status: Active
Activity: Highway
Local ID:
Production Date:
Letting Date:

Location Type	Location Name	Route ID	Begin Milepoint	End Milepoint	District	County	MPO/RPO	Urbanized Area	House District	Senate District	NHS
Boundary Area	999	N/A				Statewide		Statewide Planning			Off NHS

Work Phase	Fund Source	Prior	2024	2025	2026	2027	4 Yr Total	Future	Total
Statewide Planning & Research		**0**	**0**	**0**	**280,000**	**0**	**280,000**	**0**	**280,000**
Research (19)	SPR	0	0	0	224,000	0	224,000	0	224,000
Research (19)	RF	0	0	0	56,000	0	56,000	0	56,000
	Totals	**0**	**0**	**0**	**280,000**	**0**	**280,000**	**0**	**280,000**

Description: This will be a comprehensive continuation of a successfully developed and deployed Phase I Unmanned Aircraft Systems (UAS) inspection framework focused on bridge deck assessments. Phase II will expand the UAS inspection capabilities focusing on bridge superstructures.

Design Engineer: Abigail Moya
Primary Project Type: Non-Construction
Total Project Length: .000
Project Program: Planning/Research
Lead Agency: Research Bureau
Status: Active
Activity: Highway
Local ID:
Production Date:
Letting Date:

Location Type	Location Name	Route ID	Begin Milepoint	End Milepoint	District	County	MPO/RPO	Urbanized Area	House District	Senate District	NHS
Boundary Area	999	N/A				Statewide		Statewide Planning			Off NHS

Work Phase	Fund Source	Prior	2024	2025	2026	2027	4 Yr Total	Future	Total
Statewide Planning & Research		**0**	**0**	**0**	**500,000**	**0**	**500,000**	**0**	**500,000**
Research (19)	SPR	0	0	0	400,000	0	400,000	0	400,000
Research (19)	RF	0	0	0	100,000	0	100,000	0	100,000
	Totals	**0**	**0**	**0**	**500,000**	**0**	**500,000**	**0**	**500,000**

Description: "Target Zero is an initiative of the New Mexico Department of Transportation (NMDOT) that seeks to reduce traffic fatalities to zero by 2050. Reaching zero fatalities requires a complex set of activities and approaches that include engineering across public roadways, education and enforcement"

Design Engineer: Tesha Henderson
Primary Project Type: Non-Construction
Total Project Length: .000
Project Program: Planning/Research
Lead Agency: Research Bureau
Status: Active
Activity: Highway
Local ID:
Production Date:
Letting Date:

Location Type	Location Name	Route ID	Begin Milepoint	End Milepoint	District	County	MPO/RPO	Urbanized Area	House District	Senate District	NHS
Boundary Area	999	N/A				Statewide		Statewide Planning			Off NHS

Work Phase	Fund Source	Prior	2024	2025	2026	2027	4 Yr Total	Future	Total
Statewide Planning & Research		**0**	**0**	**0**	**150,000**	**0**	**150,000**	**0**	**150,000**
Research (19)	SPR	0	0	0	120,000	0	120,000	0	120,000
Research (19)	RF	0	0	0	30,000	0	30,000	0	30,000
	Totals	**0**	**0**	**0**	**150,000**	**0**	**150,000**	**0**	**150,000**

Description: Research and Climate Bureau (RCB) Salaries for FY27/28

Design Engineer: Randolph Trujillo
Primary Project Type: Non-Construction
Total Project Length: .000
Project Program: Planning/Research
Lead Agency: Research Bureau
Status: Active
Activity: Planning & Research
Local ID:
Production Date:
Letting Date:

Location Type	Location Name	Route ID	Begin Milepoint	End Milepoint	District	County	MPO/RPO	Urbanized Area	House District	Senate District	NHS
Boundary Area	9	N/A				Statewide		Statewide Planning			Off NHS

Work Phase	Fund Source	Prior	2024	2025	2026	2027	4 Yr Total	Future	Total
Statewide Planning & Research		**0**	**0**	**0**	**700,000**	**0**	**700,000**	**0**	**700,000**
Study/Planning (18)	SPR	0	0	0	560,000	0	560,000	0	560,000
Study/Planning (18)	RF	0	0	0	140,000	0	140,000	0	140,000
	Totals	**0**	**0**	**0**	**700,000**	**0**	**700,000**	**0**	**700,000**

Description: Research and Climate Bureau (RCB) Annual Operations (400) for FY27/28

Design Engineer: Randolph Trujillo
Primary Project Type: Non-Construction
Total Project Length: .000
Project Program: Planning/Research
Lead Agency: Research Bureau
Status: Active
Activity: Planning & Research
Local ID:
Production Date:
Letting Date:

Location Type	Location Name	Route ID	Begin Milepoint	End Milepoint	District	County	MPO/RPO	Urbanized Area	House District	Senate District	NHS
Boundary Area	9	N/A				Statewide		Statewide Planning			Off NHS

Work Phase	Fund Source	Prior	2024	2025	2026	2027	4 Yr Total	Future	Total
Statewide Planning & Research		**0**	**0**	**0**	**150,000**	**0**	**150,000**	**0**	**150,000**
Study/Planning (18)	SPR	0	0	0	120,000	0	120,000	0	120,000
Study/Planning (18)	RF	0	0	0	30,000	0	30,000	0	30,000
	Totals	**0**	**0**	**0**	**150,000**	**0**	**150,000**	**0**	**150,000**

Description: FY28 Research and Climate Bureau (RCB) Salaries

Design Engineer: Randolph Trujillo
Primary Project Type: Non-Construction
Total Project Length: .000
Project Program: Planning/Research
Lead Agency: Research Bureau
Status: Active
Activity: Planning & Research
Local ID:
Production Date:
Letting Date:

Location Type	Location Name	Route ID	Begin Milepoint	End Milepoint	District	County	MPO/RPO	Urbanized Area	House District	Senate District	NHS
Boundary Area	9	N/A				Statewide		Statewide Planning			Off NHS

Work Phase	Fund Source	Prior	2024	2025	2026	2027	4 Yr Total	Future	Total
Statewide Planning & Research		**0**	**0**	**0**	**0**	**0**	**0**	**700,000**	**700,000**
Study/Planning (18)	SPR	0	0	0	0	0	0	560,000	560,000
Study/Planning (18)	RF	0	0	0	0	0	0	140,000	140,000
	Totals	**0**	**0**	**0**	**0**	**0**	**0**	**700,000**	**700,000**

Description: FY28 Research and Climate Bureau (RCB) Annual Operations (400)

Design Engineer: Randolph Trujillo
Primary Project Type: Non-Construction
Total Project Length: .000
Project Program: Planning/Research
Lead Agency: Research Bureau
Status: Active
Activity: Planning & Research
Local ID:
Production Date:
Letting Date:

Location Type	Location Name	Route ID	Begin Milepoint	End Milepoint	District	County	MPO/RPO	Urbanized Area	House District	Senate District	NHS
Boundary Area	9	N/A				Statewide		Statewide Planning			Off NHS

Work Phase	Fund Source	Prior	2024	2025	2026	2027	4 Yr Total	Future	Total
Statewide Planning & Research		**0**	**0**	**0**	**0**	**0**	**0**	**150,000**	**150,000**
Study/Planning (18)	SPR	0	0	0	0	0	0	120,000	120,000
Study/Planning (18)	RF	0	0	0	0	0	0	30,000	30,000
	Totals	**0**	**0**	**0**	**0**	**0**	**0**	**150,000**	**150,000**

Description: Preliminary engineering and construction for motorized trail improvements in the White Peak Landscape, including data analysis and assessment, public process and recommendations development.

Design Engineer: Katrina A Quintana
Primary Project Type: Multimodal
Total Project Length: .000
Project Program: District 4
Lead Agency: New Mexico State Land Office
Status: Active
Activity: Highway
Local ID:
Production Date:
Letting Date:

Location Type	Location Name	Route ID	Begin Milepoint	End Milepoint	District	County	MPO/RPO	Urbanized Area	House District	Senate District	NHS
Boundary Area	4	N/A			District 4	Statewide	North East RTPO	Rural	40, 42, 46, 47, 50, 63, 64, 67, 70	19, 25, 27, 39, 6, 7, 8	Off NHS

Work Phase	Fund Source	Prior	2024	2025	2026	2027	4 Yr Total	Future	Total
Preliminary Engineering		**0**	**0**	**0**	**400,000**	**0**	**400,000**	**0**	**400,000**
Preliminary Engineering (15)	RTP	0	0	0	341,760	0	341,760	0	341,760
Preliminary Engineering (15)	LGF	0	0	0	58,240	0	58,240	0	58,240
Other		**0**	**0**	**0**	**0**	**468,165**	**468,165**	**0**	**468,165**
Other Trails (40)	RTP	0	0	0	0	400,000	400,000	0	400,000
Other Trails (40)	LGF	0	0	0	0	68,165	68,165	0	68,165
	Totals	**0**	**0**	**0**	**400,000**	**468,165**	**868,165**	**0**	**868,165**

Description: FY25 Apportionments 5307 Urbanized Area Small Transit Intensive Cities (STIC)

Design Engineer: Transit
Primary Project Type: Transit
Total Project Length: .000
Project Program: Transit
Lead Agency: Transit / Rail Division
Status: Active
Activity: Public Transit
Local ID:
Production Date:
Letting Date:

Location Type	Location Name	Route ID	Begin Milepoint	End Milepoint	District	County	MPO/RPO	Urbanized Area	House District	Senate District	NHS
Boundary Area	9	N/A				Statewide		Statewide Planning			Off NHS

Work Phase	Fund Source	Prior	2024	2025	2026	2027	4 Yr Total	Future	Total
Other		**0**	**0**	**1,838,870**	**7,852,161**	**0**	**9,691,031**	**0**	**9,691,031**
Transit (23)	537S	0	0	919,435	0	0	919,435	0	919,435
Transit (23)	RF	0	0	919,435	0	0	919,435	0	919,435
Transit (23)	537S	0	0	0	6,281,729	0	6,281,729	0	6,281,729
Transit (23)	RF	0	0	0	1,570,432	0	1,570,432	0	1,570,432
	Totals	**0**	**0**	**1,838,870**	**7,852,161**	**0**	**9,691,031**	**0**	**9,691,031**

Description: FY26 FTA apportionment for 5303/5304

Design Engineer: Transit
Primary Project Type: Transit
Total Project Length: .000
Project Program: Transit
Lead Agency: Transit / Rail Division
Status: Active
Activity: Public Transit
Local ID:
Production Date:
Letting Date:

Location Type	Location Name	Route ID	Begin Milepoint	End Milepoint	District	County	MPO/RPO	Urbanized Area	House District	Senate District	NHS
Boundary Area	999	N/A				Statewide		Statewide Planning			Off NHS

Work Phase	Fund Source	Prior	2024	2025	2026	2027	4 Yr Total	Future	Total
Other		**0**	**0**	**0**	**1,051,414**	**0**	**1,051,414**	**0**	**1,051,414**
Transit (23)	5303	0	0	0	841,131	0	841,131	0	841,131
Transit (23)	RF	0	0	0	210,283	0	210,283	0	210,283
	Totals	**0**	**0**	**0**	**1,051,414**	**0**	**1,051,414**	**0**	**1,051,414**

Description: Individuals with Disabilities and Senior Transportation apportionment

Design Engineer: Transit
Primary Project Type: Transit
Total Project Length: .000
Project Program: Transit
Lead Agency: Transit / Rail Division
Status: Active
Activity: Public Transit
Local ID:
Production Date:
Letting Date:

Location Type	Location Name	Route ID	Begin Milepoint	End Milepoint	District	County	MPO/RPO	Urbanized Area	House District	Senate District	NHS
Boundary Area	999	N/A				Statewide		Statewide Planning			Off NHS

Work Phase	Fund Source	Prior	2024	2025	2026	2027	4 Yr Total	Future	Total
Other		**0**	**0**	**0**	**4,210,385**	**0**	**4,210,385**	**0**	**4,210,385**
Transit (23)	5310_	0	0	0	3,368,308	0	3,368,308	0	3,368,308
Transit (23)	RF	0	0	0	842,077	0	842,077	0	842,077
	Totals	**0**	**0**	**0**	**4,210,385**	**0**	**4,210,385**	**0**	**4,210,385**

Description: Rural Area Apportionment

Design Engineer: Transit
Primary Project Type: Transit
Total Project Length: .000
Project Program: Transit
Lead Agency: Transit / Rail Division
Status: Active
Activity: Public Transit
Local ID:
Production Date:
Letting Date:

Location Type	Location Name	Route ID	Begin Milepoint	End Milepoint	District	County	MPO/RPO	Urbanized Area	House District	Senate District	NHS
Boundary Area	999	N/A				Statewide		Statewide Planning			Off NHS

Work Phase	Fund Source	Prior	2024	2025	2026	2027	4 Yr Total	Future	Total
Other		**0**	**0**	**0**	**32,588,260**	**0**	**32,588,260**	**0**	**32,588,260**
Transit (23)	53O1	0	0	0	16,294,130	0	16,294,130	0	16,294,130
Transit (23)	RF	0	0	0	16,294,130	0	16,294,130	0	16,294,130
	Totals	**0**	**0**	**0**	**32,588,260**	**0**	**32,588,260**	**0**	**32,588,260**

Description: Bus and facilities apportionment

Design Engineer: Transit
Primary Project Type: Transit
Total Project Length: .000
Project Program: Transit
Lead Agency: Transit / Rail Division
Status: Active
Activity: Public Transit
Local ID:
Production Date:
Letting Date:

Location Type	Location Name	Route ID	Begin Milepoint	End Milepoint	District	County	MPO/RPO	Urbanized Area	House District	Senate District	NHS
Boundary Area	999	N/A				Statewide		Statewide Planning			Off NHS

Work Phase	Fund Source	Prior	2024	2025	2026	2027	4 Yr Total	Future	Total
Other		**0**	**0**	**0**	**5,000,000**	**0**	**5,000,000**	**0**	**5,000,000**
Transit (23)	539B	0	0	0	4,000,000	0	4,000,000	0	4,000,000
Transit (23)	RF	0	0	0	1,000,000	0	1,000,000	0	1,000,000
	Totals	**0**	**0**	**0**	**5,000,000**	**0**	**5,000,000**	**0**	**5,000,000**

Description: Finance agreement between New Mexico Department of Transportation/ Department of Cultural Affairs Historic Preservation Division

Design Engineer: Gwyneth Duncan
Primary Project Type: Climate Change
Total Project Length: .000
Project Program: Statewide Priorities
Lead Agency: NMDOT
Status: Active
Activity: Highway
Local ID:
Production Date:
Letting Date:

Location Type	Location Name	Route ID	Begin Milepoint	End Milepoint	District	County	MPO/RPO	Urbanized Area	House District	Senate District	NHS
Boundary Area	999	N/A				Statewide		Statewide Planning			Off NHS

Work Phase	Fund Source	Prior	2024	2025	2026	2027	4 Yr Total	Future	Total
Other		**0**	**0**	**150,000**	**0**	**150,000**	**300,000**	**0**	**300,000**
Environmental Only Project (20)	STPF	0	0	128,160	0	0	128,160	0	128,160
Environmental Only Project (20)	RF	0	0	21,840	0	0	21,840	0	21,840
Environmental Only Project (20)	STPF	0	0	0	0	128,160	128,160	0	128,160
Environmental Only Project (20)	RF	0	0	0	0	21,840	21,840	0	21,840
	Totals	**0**	**0**	**150,000**	**0**	**150,000**	**300,000**	**0**	**300,000**

Description: Department of Cultural Affairs Archaeological Records Management Section funding support

Design Engineer: Gwyneth Duncan
Primary Project Type: Climate Change
Total Project Length: .000
Project Program: Statewide Priorities
Lead Agency: NMDOT
Status: Active
Activity: Highway
Local ID:
Production Date:
Letting Date:

Location Type	Location Name	Route ID	Begin Milepoint	End Milepoint	District	County	MPO/RPO	Urbanized Area	House District	Senate District	NHS
Boundary Area	999	N/A				Statewide		Statewide Planning			Off NHS

Work Phase	Fund Source	Prior	2024	2025	2026	2027	4 Yr Total	Future	Total
Other		**0**	**0**	**100,000**	**0**	**150,000**	**250,000**	**0**	**250,000**
Environmental Only Project (20)	STPF	0	0	85,440	0	0	85,440	0	85,440
Environmental Only Project (20)	RF	0	0	14,560	0	0	14,560	0	14,560
Environmental Only Project (20)	STPF	0	0	0	0	128,160	128,160	0	128,160
Environmental Only Project (20)	RF	0	0	0	0	21,840	21,840	0	21,840
	Totals	**0**	**0**	**100,000**	**0**	**150,000**	**250,000**	**0**	**250,000**

Description: Joint Finance Agreement for United States Geological Survey Hydrological support statewide

Design Engineer: Steve Morgenstern
Primary Project Type: Non-Construction
Total Project Length: .000
Project Program: Planning/Research
Lead Agency: NMDOT
Status: Active
Activity: Highway
Local ID:
Production Date:
Letting Date:

Location Type	Location Name	Route ID	Begin Milepoint	End Milepoint	District	County	MPO/RPO	Urbanized Area	House District	Senate District	NHS
Boundary Area	999	N/A				Statewide		Statewide Planning			Off NHS

Work Phase	Fund Source	Prior	2024	2025	2026	2027	4 Yr Total	Future	Total
Preliminary Engineering		**350,000**	**350,000**	**350,000**	**0**	**700,000**	**1,400,000**	**0**	**1,750,000**
Preliminary Engineering (15)	STPF	299,040	0	0	0	0	0	0	299,040
Preliminary Engineering (15)	RF	50,960	0	0	0	0	0	0	50,960
Preliminary Engineering (15)	STPF	0	299,040	0	0	0	299,040	0	299,040
Preliminary Engineering (15)	RF	0	50,960	0	0	0	50,960	0	50,960
Preliminary Engineering (15)	STPF	0	0	299,040	0	0	299,040	0	299,040
Preliminary Engineering (15)	RF	0	0	50,960	0	0	50,960	0	50,960
Preliminary Engineering (15)	STPF	0	0	0	0	598,080	598,080	0	598,080
Preliminary Engineering (15)	RF	0	0	0	0	101,920	101,920	0	101,920
	Totals	**350,000**	**350,000**	**350,000**	**0**	**700,000**	**1,400,000**	**0**	**1,750,000**

Description: Drainage Engineering on-call to support design of NMDOT projects statewide

Design Engineer: Steve Morgenstern
Primary Project Type: Safety
Total Project Length: .000
Project Program:
Lead Agency: NMDOT
Status: Active
Activity: Highway
Local ID:
Production Date:
Letting Date:

Location Type	Location Name	Route ID	Begin Milepoint	End Milepoint	District	County	MPO/RPO	Urbanized Area	House District	Senate District	NHS
Boundary Area	999	N/A				Statewide		Statewide Planning			Off NHS

Work Phase	Fund Source	Prior	2024	2025	2026	2027	4 Yr Total	Future	Total
Preliminary Engineering		**2,650,000**	**1,300,000**	**150,000**	**400,000**	**0**	**1,850,000**	**0**	**4,500,000**
Preliminary Engineering (15)	RF	1,200,000	0	0	0	0	0	0	1,200,000
Preliminary Engineering (15)	STPF	1,238,880	0	0	0	0	0	0	1,238,880
Preliminary Engineering (15)	RF	211,120	0	0	0	0	0	0	211,120
Preliminary Engineering (15)	STPF	0	213,600	0	0	0	213,600	0	213,600
Preliminary Engineering (15)	RF	0	36,400	0	0	0	36,400	0	36,400
Preliminary Engineering (15)	RF	0	500,000	0	0	0	500,000	0	500,000
Preliminary Engineering (15)	STPF (AC)	0	469,920	0	0	0	469,920	0	469,920
Preliminary Engineering (15)	RF	0	80,080	0	0	0	80,080	0	80,080
Preliminary Engineering (15)	STPF (ACC)	0	0	0	0	0	0	0	0
Preliminary Engineering (15)	RF	0	0	0	0	0	0	0	0
Preliminary Engineering (15)	STPF	0	0	128,160	0	0	128,160	0	128,160
Preliminary Engineering (15)	RF	0	0	21,840	0	0	21,840	0	21,840
Preliminary Engineering (15)	STPF	0	0	0	341,760	0	341,760	0	341,760
Preliminary Engineering (15)	RF	0	0	0	58,240	0	58,240	0	58,240
Other		**0**	**250,000**	**0**	**0**	**0**	**250,000**	**0**	**250,000**
Resilience Planning (65)	PRO-PLAN	0	200,000	0	0	0	200,000	0	200,000
Resilience Planning (65)	RF	0	50,000	0	0	0	50,000	0	50,000
	Totals	**2,650,000**	**1,550,000**	**150,000**	**400,000**	**0**	**2,100,000**	**0**	**4,750,000**

Description: Professional Services for Drainage Engineering to support NMDOT STIP projects

Design Engineer: Steve Morgenstern
Primary Project Type: Non-Construction
Total Project Length: .000
Project Program: Statewide Priorities
Lead Agency: NMDOT
Status: Active
Activity: Highway
Local ID:
Production Date:
Letting Date:

Location Type	Location Name	Route ID	Begin Milepoint	End Milepoint	District	County	MPO/RPO	Urbanized Area	House District	Senate District	NHS
Boundary Area	999	N/A				Statewide		Statewide Planning			Off NHS

Work Phase	Fund Source	Prior	2024	2025	2026	2027	4 Yr Total	Future	Total
Preliminary Engineering		**0**	**0**	**0**	**0**	**1,500,000**	**1,500,000**	**0**	**1,500,000**
Preliminary Engineering (15)	STPF	0	0	0	0	427,200	427,200	0	427,200
Preliminary Engineering (15)	RF	0	0	0	0	72,800	72,800	0	72,800
Preliminary Engineering (15)	RF	0	0	0	0	1,000,000	1,000,000	0	1,000,000
	Totals	**0**	**0**	**0**	**0**	**1,500,000**	**1,500,000**	**0**	**1,500,000**

Description: On-call contracts to support statewide bridge design for NMDOT STIP projects

Design Engineer: Ben Najera
Primary Project Type: Non-Construction
Total Project Length: .000
Project Program: Statewide Priorities
Lead Agency: NMDOT
Status: Active
Activity: Highway
Local ID:
Production Date:
Letting Date:

Location Type	Location Name	Route ID	Begin Milepoint	End Milepoint	District	County	MPO/RPO	Urbanized Area	House District	Senate District	NHS
Boundary Area	999	N/A				Statewide		Statewide Planning			Off NHS

Work Phase	Fund Source	Prior	2024	2025	2026	2027	4 Yr Total	Future	Total
Preliminary Engineering		**2,000,000**	**1,000,000**	**300,000**	**1,500,000**	**0**	**2,800,000**	**0**	**4,800,000**
Preliminary Engineering (15)	RF	500,000	0	0	0	0	0	0	500,000
Preliminary Engineering (15)	STPF	427,200	0	0	0	0	0	0	427,200
Preliminary Engineering (15)	RF	72,800	0	0	0	0	0	0	72,800
Preliminary Engineering (15)	HIOBP	1,000,000	0	0	0	0	0	0	1,000,000
Preliminary Engineering (15)	STPF	0	854,400	0	0	0	854,400	0	854,400
Preliminary Engineering (15)	RF	0	145,600	0	0	0	145,600	0	145,600
Preliminary Engineering (15)	RF	0	0	300,000	0	0	300,000	0	300,000
Preliminary Engineering (15)	STPF	0	0	0	854,400	0	854,400	0	854,400
Preliminary Engineering (15)	RF	0	0	0	145,600	0	145,600	0	145,600
Preliminary Engineering (15)	HB2_23_ZH9 005	0	0	0	500,000	0	500,000	0	500,000
	Totals	**2,000,000**	**1,000,000**	**300,000**	**1,500,000**	**0**	**2,800,000**	**0**	**4,800,000**

Description: Bridge Design on-call services to support NMDOT STIP project development

Design Engineer: Ben Najera
Primary Project Type: Non-Construction
Total Project Length: .000
Project Program: Bridge
Lead Agency: NMDOT
Status: Active
Activity: Highway
Local ID:
Production Date:
Letting Date:

Location Type	Location Name	Route ID	Begin Milepoint	End Milepoint	District	County	MPO/RPO	Urbanized Area	House District	Senate District	NHS
Boundary Area	999	N/A				Statewide		Statewide Planning			Off NHS

Work Phase	Fund Source	Prior	2024	2025	2026	2027	4 Yr Total	Future	Total
Preliminary Engineering		**0**	**0**	**0**	**2,500,000**	**1,000,000**	**3,500,000**	**0**	**3,500,000**
Preliminary Engineering (15)	STPF	0	0	0	1,708,800	0	1,708,800	0	1,708,800
Preliminary Engineering (15)	RF	0	0	0	291,200	0	291,200	0	291,200
Preliminary Engineering (15)	RF	0	0	0	0	1,000,000	1,000,000	0	1,000,000
Preliminary Engineering (15)	STPF (ACC)	0	0	0	0	0	0	0	0
Preliminary Engineering (15)	RF	0	0	0	0	0	0	0	0
Preliminary Engineering (15)	STPF (AC)	0	0	0	427,200	0	427,200	0	427,200
Preliminary Engineering (15)	RF	0	0	0	72,800	0	72,800	0	72,800
	Totals	**0**	**0**	**0**	**2,500,000**	**1,000,000**	**3,500,000**	**0**	**3,500,000**

Description: Professional services for Environmental Data Recovery/NHPA Compliance

Design Engineer: Steven Gisler
Primary Project Type: Non-Construction
Total Project Length: .000
Project Program: Statewide Priorities
Lead Agency: NMDOT
Status: Active
Activity: Highway
Local ID:
Production Date:
Letting Date:

Location Type	Location Name	Route ID	Begin Milepoint	End Milepoint	District	County	MPO/RPO	Urbanized Area	House District	Senate District	NHS
Boundary Area	999	N/A				Statewide		Statewide Planning			Off NHS

Work Phase	Fund Source	Prior	2024	2025	2026	2027	4 Yr Total	Future	Total
Preliminary Engineering		**0**	**1,500,000**	**0**	**0**	**500,000**	**2,000,000**	**0**	**2,000,000**
Preliminary Engineering (15)	RF	0	750,000	0	0	0	750,000	0	750,000
Preliminary Engineering (15)	STPF	0	640,800	0	0	0	640,800	0	640,800
Preliminary Engineering (15)	RF	0	109,200	0	0	0	109,200	0	109,200
Preliminary Engineering (15)	STPF	0	0	0	0	427,200	427,200	0	427,200
Preliminary Engineering (15)	RF	0	0	0	0	72,800	72,800	0	72,800
	Totals	**0**	**1,500,000**	**0**	**0**	**500,000**	**2,000,000**	**0**	**2,000,000**

Description: Professional Services for general support for environmental clearance work statewide

Design Engineer: Steven Gisler
Primary Project Type: Non-Construction
Total Project Length: .000
Project Program: Design Budget
Lead Agency: NMDOT
Status: Active
Activity: Highway
Local ID:
Production Date:
Letting Date:

Location Type	Location Name	Route ID	Begin Milepoint	End Milepoint	District	County	MPO/RPO	Urbanized Area	House District	Senate District	NHS
Boundary Area	999	N/A				Statewide		Statewide Planning			Off NHS

Work Phase	Fund Source	Prior	2024	2025	2026	2027	4 Yr Total	Future	Total
Preliminary Engineering		**0**	**1,700,000**	**0**	**1,300,000**	**4,160,681**	**7,160,681**	**0**	**7,160,681**
Preliminary Engineering (15)	RF	0	750,000	0	0	0	750,000	0	750,000
Preliminary Engineering (15)	STPF	0	640,800	0	0	0	640,800	0	640,800
Preliminary Engineering (15)	RF	0	109,200	0	0	0	109,200	0	109,200
Preliminary Engineering (15)	STPF (AC)	0	170,880	0	0	0	170,880	0	170,880
Preliminary Engineering (15)	RF	0	29,120	0	0	0	29,120	0	29,120
Preliminary Engineering (15)	STPF (ACC)	0	0	0	0	0	0	0	0
Preliminary Engineering (15)	RF	0	0	0	0	0	0	0	0
Preliminary Engineering (15)	STPF	0	0	0	1,110,720	0	1,110,720	0	1,110,720
Preliminary Engineering (15)	RF	0	0	0	189,280	0	189,280	0	189,280
Preliminary Engineering (15)	STPF	0	0	0	0	854,400	854,400	0	854,400
Preliminary Engineering (15)	RF	0	0	0	0	145,600	145,600	0	145,600
Preliminary Engineering (15)	STCB-26	0	0	0	0	3,160,681	3,160,681	0	3,160,681
	Totals	**0**	**1,700,000**	**0**	**1,300,000**	**4,160,681**	**7,160,681**	**0**	**7,160,681**

Description: Local Technical Assistance Program - UNM contract

Design Engineer: Jennifer Martinez
Primary Project Type: Non-Construction
Total Project Length: .000
Project Program: Planning/Research
Lead Agency: NMDOT
Status: Active
Activity: Highway
Local ID:
Production Date:
Letting Date:

Location Type	Location Name	Route ID	Begin Milepoint	End Milepoint	District	County	MPO/RPO	Urbanized Area	House District	Senate District	NHS
Boundary Area	9	N/A				Statewide		Statewide Planning			Off NHS

Work Phase	Fund Source	Prior	2024	2025	2026	2027	4 Yr Total	Future	Total
Statewide Planning & Research		**0**	**420,000**	**420,000**	**420,000**	**0**	**1,260,000**	**0**	**1,260,000**
Study/Planning (18)	LTAP	0	210,000	0	0	0	210,000	0	210,000
Study/Planning (18)	RF	0	210,000	0	0	0	210,000	0	210,000
Study/Planning (18)	LTAP (AC)	0	0	210,000	0	0	210,000	0	210,000
Study/Planning (18)	RF	0	0	210,000	0	0	210,000	0	210,000
Study/Planning (18)	LTAP (ACC)	0	0	0	0	0	0	0	0
Study/Planning (18)	RF	0	0	0	0	0	0	0	0
Study/Planning (18)	LTAP	0	0	0	210,000	0	210,000	0	210,000
Study/Planning (18)	RF	0	0	0	210,000	0	210,000	0	210,000
	Totals	**0**	**420,000**	**420,000**	**420,000**	**0**	**1,260,000**	**0**	**1,260,000**

Subservice Utility Exploration on-calls (U900640)

2024 - 2029 (A)

Statewide Federally Funded

APPROVED

Description: Engineering on-call contracts for subservice utility exploration to support project designs statewide

Design Engineer: Richard Pena
Primary Project Type: Non-Construction
Total Project Length: .000
Project Program: Statewide Priorities
Lead Agency: NMDOT
Status: Active
Activity: Highway
Local ID:
Production Date:
Letting Date:

Location Type	Location Name	Route ID	Begin Milepoint	End Milepoint	District	County	MPO/RPO	Urbanized Area	House District	Senate District	NHS
Boundary Area	999	N/A				Statewide		Statewide Planning			Off NHS

Work Phase	Fund Source	Prior	2024	2025	2026	2027	4 Yr Total	Future	Total
Preliminary Engineering		**0**	**1,300,000**	**0**	**0**	**500,000**	**1,800,000**	**0**	**1,800,000**
Preliminary Engineering (15)	RF	0	650,000	0	0	0	650,000	0	650,000
Preliminary Engineering (15)	STPF	0	555,360	0	0	0	555,360	0	555,360
Preliminary Engineering (15)	RF	0	94,640	0	0	0	94,640	0	94,640
Preliminary Engineering (15)	STPF	0	0	0	0	427,200	427,200	0	427,200
Preliminary Engineering (15)	RF	0	0	0	0	72,800	72,800	0	72,800
	Totals	**0**	**1,300,000**	**0**	**0**	**500,000**	**1,800,000**	**0**	**1,800,000**

Description: Engineering on-call contracts for subservice utility exploration to support project designs statewide

Design Engineer: Richard Pena
Primary Project Type: Non-Construction
Total Project Length: .000
Project Program: Statewide Priorities
Lead Agency: NMDOT
Status: Active
Activity: Highway
Local ID:
Production Date:
Letting Date:

Location Type	Location Name	Route ID	Begin Milepoint	End Milepoint	District	County	MPO/RPO	Urbanized Area	House District	Senate District	NHS
Boundary Area	999	N/A				Statewide		Statewide Planning			Off NHS

Work Phase	Fund Source	Prior	2024	2025	2026	2027	4 Yr Total	Future	Total
Preliminary Engineering		**0**	**1,000,000**	**0**	**0**	**600,000**	**1,600,000**	**0**	**1,600,000**
Preliminary Engineering (15)	STPF (AC)	0	427,200	0	0	0	427,200	0	427,200
Preliminary Engineering (15)	RF	0	72,800	0	0	0	72,800	0	72,800
Preliminary Engineering (15)	RF (AC)	0	500,000	0	0	0	500,000	0	500,000
Preliminary Engineering (15)	STPF (ACC)	0	0	0	0	0	0	0	0
Preliminary Engineering (15)	RF	0	0	0	0	0	0	0	0
Preliminary Engineering (15)	RF (ACC)	0	0	0	0	0	0	0	0
Preliminary Engineering (15)	STPF	0	0	0	0	512,640	512,640	0	512,640
Preliminary Engineering (15)	RF	0	0	0	0	87,360	87,360	0	87,360
	Totals	**0**	**1,000,000**	**0**	**0**	**600,000**	**1,600,000**	**0**	**1,600,000**

Description: Professional services for Traffic Engineering

Design Engineer: Brad Julian
Primary Project Type: Non-Construction
Total Project Length: .000
Project Program: Statewide Priorities
Lead Agency: NMDOT
Status: Active
Activity: Highway
Local ID:
Production Date:
Letting Date:

Location Type	Location Name	Route ID	Begin Milepoint	End Milepoint	District	County	MPO/RPO	Urbanized Area	House District	Senate District	NHS
Boundary Area	999	N/A				Statewide		Statewide Planning			Off NHS

Work Phase	Fund Source	Prior	2024	2025	2026	2027	4 Yr Total	Future	Total
Preliminary Engineering		**0**	**1,250,000**	**0**	**0**	**500,000**	**1,750,000**	**0**	**1,750,000**
Preliminary Engineering (15)	STPF	0	1,068,000	0	0	0	1,068,000	0	1,068,000
Preliminary Engineering (15)	RF	0	182,000	0	0	0	182,000	0	182,000
Preliminary Engineering (15)	STPF	0	0	0	0	427,200	427,200	0	427,200
Preliminary Engineering (15)	RF	0	0	0	0	72,800	72,800	0	72,800
	Totals	**0**	**1,250,000**	**0**	**0**	**500,000**	**1,750,000**	**0**	**1,750,000**

Description: Professional Services for Culvert Re-Inspection, Analysis, Geodatabase Maintenance & Data Utilization

Design Engineer: Susan Lime
Primary Project Type: Non-Construction
Total Project Length: .000
Project Program: Statewide Priorities
Lead Agency: NMDOT
Status: Active
Activity: Highway
Local ID:
Production Date:
Letting Date:

Location Type	Location Name	Route ID	Begin Milepoint	End Milepoint	District	County	MPO/RPO	Urbanized Area	House District	Senate District	NHS
Boundary Area	999	N/A				Statewide		Statewide Planning			Off NHS

Work Phase	Fund Source	Prior	2024	2025	2026	2027	4 Yr Total	Future	Total
Preliminary Engineering		**0**	**0**	**0**	**604,632**	**650,000**	**1,254,632**	**0**	**1,254,632**
Preliminary Engineering (15)	STPF	0	0	0	516,598	0	516,598	0	516,598
Preliminary Engineering (15)	RF	0	0	0	88,034	0	88,034	0	88,034
Preliminary Engineering (15)	RF	0	0	0	0	650,000	650,000	0	650,000
	Totals	**0**	**0**	**0**	**604,632**	**650,000**	**1,254,632**	**0**	**1,254,632**

Description: General Engineering on-call contracts to support Districts 1 & 2 with preliminary engineering services

Design Engineer: Sherri Holliefield
Primary Project Type: Non-Construction
Total Project Length: .000
Project Program: Statewide Priorities
Lead Agency: NMDOT
Status: Active
Activity: Highway
Local ID:
Production Date:
Letting Date:

Location Type	Location Name	Route ID	Begin Milepoint	End Milepoint	District	County	MPO/RPO	Urbanized Area	House District	Senate District	NHS
Boundary Area	999	N/A				Statewide		Statewide Planning			Off NHS

Work Phase	Fund Source	Prior	2024	2025	2026	2027	4 Yr Total	Future	Total
Preliminary Engineering		**0**	**2,925,000**	**1,755,000**	**3,450,000**	**600,001**	**8,730,001**	**0**	**8,730,001**
Preliminary Engineering (15)	STPF	0	1,110,720	0	0	0	1,110,720	0	1,110,720
Preliminary Engineering (15)	RF	0	189,280	0	0	0	189,280	0	189,280
Preliminary Engineering (15)	RF	0	650,000	0	0	0	650,000	0	650,000
Preliminary Engineering (15)	STPF (AC)	0	833,040	0	0	0	833,040	0	833,040
Preliminary Engineering (15)	RF	0	141,960	0	0	0	141,960	0	141,960
Preliminary Engineering (15)	STPF (ACC)	0	0	0	0	0	0	0	0
Preliminary Engineering (15)	RF	0	0	0	0	0	0	0	0
Preliminary Engineering (15)	STPF	0	0	1,221,792	0	0	1,221,792	0	1,221,792
Preliminary Engineering (15)	RF	0	0	208,208	0	0	208,208	0	208,208
Preliminary Engineering (15)	STPF (AC)	0	0	277,680	0	0	277,680	0	277,680
Preliminary Engineering (15)	RF	0	0	47,320	0	0	47,320	0	47,320
Preliminary Engineering (15)	STPF (ACC)	0	0	0	0	0	0	0	0
Preliminary Engineering (15)	RF	0	0	0	0	0	0	0	0
Preliminary Engineering (15)	STPF	0	0	0	384,480	0	384,480	0	384,480
Preliminary Engineering (15)	RF	0	0	0	65,520	0	65,520	0	65,520
Preliminary Engineering (15)	STPF	0	0	0	2,563,200	0	2,563,200	0	2,563,200
Preliminary Engineering (15)	RF	0	0	0	436,800	0	436,800	0	436,800
Preliminary Engineering (15)	HB2_23_ZH9005	0	0	0	0	103,014	103,014	0	103,014
Preliminary Engineering (15)	HB2_WLC_ZI9607	0	0	0	0	496,987	496,987	0	496,987
	Totals	**0**	**2,925,000**	**1,755,000**	**3,450,000**	**600,001**	**8,730,001**	**0**	**8,730,001**

Description: "AASHTOWare Safety License Fee to allow access to software that assists with safety planning, statistics, and project designs."

Design Engineer: Jason Coffey
Primary Project Type: Non-Construction
Total Project Length: .000
Project Program: Safety
Lead Agency: NMDOT
Status: Active
Activity: Highway
Local ID:
Production Date:
Letting Date:

Location Type	Location Name	Route ID	Begin Milepoint	End Milepoint	District	County	MPO/RPO	Urbanized Area	House District	Senate District	NHS
Boundary Area	999	N/A				Statewide		Statewide Planning			Off NHS

Work Phase	Fund Source	Prior	2024	2025	2026	2027	4 Yr Total	Future	Total
Other		**0**	**0**	**0**	**0**	**600,000**	**600,000**	**0**	**600,000**
Administration (27)	HSIP	0	0	0	0	540,000	540,000	0	540,000
Administration (27)	RF	0	0	0	0	60,000	60,000	0	60,000
	Totals	**0**	**0**	**0**	**0**	**600,000**	**600,000**	**0**	**600,000**

Description: Evaluate and implement appropriate sustainability programs for transportation infrastructure and introduce to NMDOT design development best practices

Design Engineer: Bill Hutchinson
Primary Project Type: Safety
Total Project Length: .000
Project Program: Statewide Priorities
Lead Agency: NMDOT
Status: Active
Activity: Highway
Local ID:
Production Date:
Letting Date:

Location Type	Location Name	Route ID	Begin Milepoint	End Milepoint	District	County	MPO/RPO	Urbanized Area	House District	Senate District	NHS
Boundary Area	999	N/A				Statewide		Statewide Planning			Off NHS

Work Phase	Fund Source	Prior	2024	2025	2026	2027	4 Yr Total	Future	Total
Preliminary Engineering		**0**	**545,500**	**0**	**0**	**0**	**545,500**	**0**	**545,500**
Preliminary Engineering (15)	STPF	0	466,075	0	0	0	466,075	0	466,075
Preliminary Engineering (15)	RF	0	79,425	0	0	0	79,425	0	79,425
Other		**0**	**0**	**0**	**1,288,354**	**0**	**1,288,354**	**0**	**1,288,354**
Resilience Planning (65)	PRO-PLAN	0	0	0	999,068	0	999,068	0	999,068
Resilience Planning (65)	RF	0	0	0	149,286	0	149,286	0	149,286
Resilience Planning (65)	PROTECT	0	0	0	121,800	0	121,800	0	121,800
Resilience Planning (65)	RF	0	0	0	18,200	0	18,200	0	18,200
	Totals	**0**	**545,500**	**0**	**1,288,354**	**0**	**1,833,854**	**0**	**1,833,854**

Description: Facilitate and complete the Institute for Sustainable Infrastructure's official Environmental Sustainability Professional training program and ongoing credential maintenance. Facilitate workshops to help NMDOT identify project features that will enhanced social, environmental, and economic (triple bottom line (TBL)) outcomes, charrettes, and coordination meetings with project stakeholders. Prepare draft and final agendas for each training. Conduct special training sessions for PDEs, Project Managers, administrators, and procurement staff as needed. Provide additional technical support and guidance on current best practices and materials to create sustainable and resilient infrastructure.

Design Engineer: Bill Hutchinson
Primary Project Type: Non-Construction
Total Project Length: .000
Project Program:
Lead Agency: NMDOT
Status: Active
Activity: Highway
Local ID:
Production Date:
Letting Date:

Location Type	Location Name	Route ID	Begin Milepoint	End Milepoint	District	County	MPO/RPO	Urbanized Area	House District	Senate District	NHS
Boundary Area	9	N/A				Statewide		Statewide Planning			Off NHS

Work Phase	Fund Source	Prior	2024	2025	2026	2027	4 Yr Total	Future	Total
Statewide Planning & Research		**0**	**0**	**0**	**0**	**150,000**	**150,000**	**0**	**150,000**
Study/Planning (18)	STPF	0	0	0	0	128,160	128,160	0	128,160
Study/Planning (18)	RF	0	0	0	0	21,840	21,840	0	21,840
	Totals	**0**	**0**	**0**	**0**	**150,000**	**150,000**	**0**	**150,000**

Description: Engineering services for Pavement Management System

Design Engineer: Hashem Faidi
Primary Project Type: Non-Construction
Total Project Length: .000
Project Program: Statewide Priorities
Lead Agency: NMDOT
Status: Active
Activity: Highway
Local ID:
Production Date:
Letting Date:

Location Type	Location Name	Route ID	Begin Milepoint	End Milepoint	District	County	MPO/RPO	Urbanized Area	House District	Senate District	NHS
Boundary Area	999	N/A				Statewide		Statewide Planning			Off NHS

Work Phase	Fund Source	Prior	2024	2025	2026	2027	4 Yr Total	Future	Total
Preliminary Engineering		**0**	**0**	**300,000**	**0**	**300,000**	**600,000**	**0**	**600,000**
Preliminary Engineering (15)	STPF	0	0	256,320	0	0	256,320	0	256,320
Preliminary Engineering (15)	RF	0	0	43,680	0	0	43,680	0	43,680
Preliminary Engineering (15)	STPF	0	0	0	0	256,320	256,320	0	256,320
Preliminary Engineering (15)	RF	0	0	0	0	43,680	43,680	0	43,680
	Totals	**0**	**0**	**300,000**	**0**	**300,000**	**600,000**	**0**	**600,000**

Description: Engineering on-call contracts for pavement design services to support project designs statewide

Design Engineer: Hashem Faidi
Primary Project Type: Non-Construction
Total Project Length: .000
Project Program:
Lead Agency: NMDOT
Status: Active
Activity: Highway
Local ID:
Production Date:
Letting Date:

Location Type	Location Name	Route ID	Begin Milepoint	End Milepoint	District	County	MPO/RPO	Urbanized Area	House District	Senate District	NHS
Boundary Area	999	N/A				Statewide		Statewide Planning			Off NHS

Work Phase	Fund Source	Prior	2024	2025	2026	2027	4 Yr Total	Future	Total
Preliminary Engineering		**0**	**400,000**	**0**	**400,000**	**400,000**	**1,200,000**	**0**	**1,200,000**
Preliminary Engineering (15)	STPF (AC)	0	341,760	0	0	0	341,760	0	341,760
Preliminary Engineering (15)	RF	0	58,240	0	0	0	58,240	0	58,240
Preliminary Engineering (15)	STPF (ACC)	0	0	0	0	0	0	0	0
Preliminary Engineering (15)	RF	0	0	0	0	0	0	0	0
Preliminary Engineering (15)	STPF	0	0	0	341,760	0	341,760	0	341,760
Preliminary Engineering (15)	RF	0	0	0	58,240	0	58,240	0	58,240
Preliminary Engineering (15)	STPF	0	0	0	0	341,760	341,760	0	341,760
Preliminary Engineering (15)	RF	0	0	0	0	58,240	58,240	0	58,240
	Totals	**0**	**400,000**	**0**	**400,000**	**400,000**	**1,200,000**	**0**	**1,200,000**

Description: On-call to support bridge Inspection & Bridge Component Observation during construction and to advance directives from FHWA bridge section.

Design Engineer: Jeff Vigil
Primary Project Type: Non-Construction
Total Project Length: .000
Project Program: Bridge
Lead Agency: NMDOT
Status: Active
Activity: Highway
Local ID:
Production Date:
Letting Date:

Location Type	Location Name	Route ID	Begin Milepoint	End Milepoint	District	County	MPO/RPO	Urbanized Area	House District	Senate District	NHS
Boundary Area	999	N/A				Statewide		Statewide Planning			Off NHS

Work Phase	Fund Source	Prior	2024	2025	2026	2027	4 Yr Total	Future	Total
Construction Engineering		**0**	**0**	**1,000,000**	**0**	**1,250,000**	**2,250,000**	**0**	**2,250,000**
Construction Engineering (17)	STPF	0	0	427,200	0	0	427,200	0	427,200
Construction Engineering (17)	RF	0	0	72,800	0	0	72,800	0	72,800
Construction Engineering (17)	RF	0	0	500,000	0	0	500,000	0	500,000
Construction Engineering (17)	RF	0	0	0	0	750,000	750,000	0	750,000
Construction Engineering (17)	STPF	0	0	0	0	427,200	427,200	0	427,200
Construction Engineering (17)	RF	0	0	0	0	72,800	72,800	0	72,800
	Totals	**0**	**0**	**1,000,000**	**0**	**1,250,000**	**2,250,000**	**0**	**2,250,000**

Description: Statewide Bridge Construction and Structural Inspection Services on-call contracts

Design Engineer: Jerad Rael
Primary Project Type: Bridge
Total Project Length: .000
Project Program: Bridge
Lead Agency: NMDOT
Status: Active
Activity: Highway
Local ID:
Production Date:
Letting Date:

Location Type	Location Name	Route ID	Begin Milepoint	End Milepoint	District	County	MPO/RPO	Urbanized Area	House District	Senate District	NHS
Boundary Area	999	N/A				Statewide		Statewide Planning			Off NHS

Work Phase	Fund Source	Prior	2024	2025	2026	2027	4 Yr Total	Future	Total
Other		**0**	**0**	**0**	**0**	**2,000,000**	**2,000,000**	**0**	**2,000,000**
Bridge Inspection and Bridge Related Training (49)	STPF	0	0	0	0	854,400	854,400	0	854,400
Bridge Inspection and Bridge Related Training (49)	RF	0	0	0	0	145,600	145,600	0	145,600
Bridge Inspection and Bridge Related Training (49)	RF	0	0	0	0	1,000,000	1,000,000	0	1,000,000
	Totals	**0**	**0**	**0**	**0**	**2,000,000**	**2,000,000**	**0**	**2,000,000**

Description: General Engineering on-call to support statewide preliminary and final design activities for construction program

Design Engineer: Sean Brady
Primary Project Type: Non-Construction
Total Project Length: .000
Project Program: Statewide Priorities
Lead Agency: NMDOT
Status: Active
Activity: Highway
Local ID:
Production Date:
Letting Date:

Location Type	Location Name	Route ID	Begin Milepoint	End Milepoint	District	County	MPO/RPO	Urbanized Area	House District	Senate District	NHS
Boundary Area	999	N/A				Statewide		Statewide Planning			Off NHS

Work Phase	Fund Source	Prior	2024	2025	2026	2027	4 Yr Total	Future	Total
Preliminary Engineering		**0**	**0**	**3,300,000**	**2,377,486**	**900,000**	**6,577,486**	**0**	**6,577,486**
Preliminary Engineering (15)	RF	0	0	750,000	0	0	750,000	0	750,000
Preliminary Engineering (15)	STPF	0	0	2,093,280	0	0	2,093,280	0	2,093,280
Preliminary Engineering (15)	RF	0	0	356,720	0	0	356,720	0	356,720
Preliminary Engineering (15)	H164	0	0	90,000	0	0	90,000	0	90,000
Preliminary Engineering (15)	RF	0	0	10,000	0	0	10,000	0	10,000
Preliminary Engineering (15)	STPF	0	0	0	1,390,524	0	1,390,524	0	1,390,524
Preliminary Engineering (15)	RF	0	0	0	236,962	0	236,962	0	236,962
Preliminary Engineering (15)	HSIP	0	0	0	225,000	0	225,000	0	225,000
Preliminary Engineering (15)	RF	0	0	0	25,000	0	25,000	0	25,000
Preliminary Engineering (15)	STPF	0	0	0	427,200	0	427,200	0	427,200
Preliminary Engineering (15)	RF	0	0	0	72,800	0	72,800	0	72,800
Preliminary Engineering (15)	STPF	0	0	0	0	512,640	512,640	0	512,640
Preliminary Engineering (15)	RF	0	0	0	0	87,360	87,360	0	87,360
Preliminary Engineering (15)	RF	0	0	0	0	300,000	300,000	0	300,000
	Totals	**0**	**0**	**3,300,000**	**2,377,486**	**900,000**	**6,577,486**	**0**	**6,577,486**

Description: Finance agreement with OAS within the Department of Cultural Affairs to assist with environmental clearances

Design Engineer: Gwyneth Duncan
Primary Project Type: Non-Construction
Total Project Length: .000
Project Program: Statewide Priorities
Lead Agency: NMDOT
Status: Active
Activity: Highway
Local ID:
Production Date:
Letting Date:

Location Type	Location Name	Route ID	Begin Milepoint	End Milepoint	District	County	MPO/RPO	Urbanized Area	House District	Senate District	NHS
Boundary Area	999	N/A				Statewide		Statewide Planning			Off NHS

Work Phase	Fund Source	Prior	2024	2025	2026	2027	4 Yr Total	Future	Total
Preliminary Engineering		**0**	**0**	**200,000**	**0**	**0**	**200,000**	**0**	**200,000**
Preliminary Engineering (15)	STPF	0	0	170,880	0	0	170,880	0	170,880
Preliminary Engineering (15)	RF	0	0	29,120	0	0	29,120	0	29,120
	Totals	**0**	**0**	**200,000**	**0**	**0**	**200,000**	**0**	**200,000**

Description: Augmentation on-call to support Infrastructure Division due to staffing shortages for technical and engineering staff

Design Engineer: Manuelito Maestas
Primary Project Type:
Total Project Length: .000
Project Program:
Lead Agency: NMDOT
Status: Active
Activity: Highway
Local ID:
Production Date:
Letting Date:

Location Type	Location Name	Route ID	Begin Milepoint	End Milepoint	District	County	MPO/RPO	Urbanized Area	House District	Senate District	NHS
Boundary Area	999	N/A				Statewide		Statewide Planning			Off NHS

Work Phase	Fund Source	Prior	2024	2025	2026	2027	4 Yr Total	Future	Total
Preliminary Engineering		**0**	**0**	**0**	**1,000,000**	**0**	**1,000,000**	**0**	**1,000,000**
Preliminary Engineering (15)	STPF	0	0	0	854,400	0	854,400	0	854,400
Preliminary Engineering (15)	RF	0	0	0	145,600	0	145,600	0	145,600
	Totals	**0**	**0**	**0**	**1,000,000**	**0**	**1,000,000**	**0**	**1,000,000**

Description: Roadway Design Lab Testing on-calls to support pavement design and geotechnical work for statewide projects

Design Engineer: Kelly Montoya
Primary Project Type: Non-Construction
Total Project Length: .000
Project Program: Statewide Priorities
Lead Agency: NMDOT
Status: Active
Activity: Highway
Local ID:
Production Date:
Letting Date:

Location Type	Location Name	Route ID	Begin Milepoint	End Milepoint	District	County	MPO/RPO	Urbanized Area	House District	Senate District	NHS
Boundary Area	999	N/A				Statewide		Statewide Planning			Off NHS

Work Phase	Fund Source	Prior	2024	2025	2026	2027	4 Yr Total	Future	Total
Preliminary Engineering		**0**	**0**	**400,000**	**0**	**500,000**	**900,000**	**0**	**900,000**
Preliminary Engineering (15)	STPF	0	0	341,760	0	0	341,760	0	341,760
Preliminary Engineering (15)	RF	0	0	58,240	0	0	58,240	0	58,240
Preliminary Engineering (15)	STPF	0	0	0	0	427,200	427,200	0	427,200
Preliminary Engineering (15)	RF	0	0	0	0	72,800	72,800	0	72,800
	Totals	**0**	**0**	**400,000**	**0**	**500,000**	**900,000**	**0**	**900,000**

Description: Roadway Design Field Exploration to support preliminary engineering services statewide

Design Engineer: Kelly Montoya
Primary Project Type: Non-Construction
Total Project Length: .000
Project Program: Statewide Priorities
Lead Agency: NMDOT
Status: Active
Activity: Highway
Local ID:
Production Date:
Letting Date:

Location Type	Location Name	Route ID	Begin Milepoint	End Milepoint	District	County	MPO/RPO	Urbanized Area	House District	Senate District	NHS
Boundary Area	999	N/A				Statewide		Statewide Planning			Off NHS

Work Phase	Fund Source	Prior	2024	2025	2026	2027	4 Yr Total	Future	Total
Preliminary Engineering		**0**	**0**	**200,000**	**0**	**500,000**	**700,000**	**0**	**700,000**
Preliminary Engineering (15)	STPF	0	0	170,880	0	0	170,880	0	170,880
Preliminary Engineering (15)	RF	0	0	29,120	0	0	29,120	0	29,120
Preliminary Engineering (15)	STPF	0	0	0	0	427,200	427,200	0	427,200
Preliminary Engineering (15)	RF	0	0	0	0	72,800	72,800	0	72,800
	Totals	**0**	**0**	**200,000**	**0**	**500,000**	**700,000**	**0**	**700,000**

Description: Pavement Testing on-call to support preliminary engineering and pavement design statewide

Design Engineer: Hashem Faidi
Primary Project Type: Non-Construction
Total Project Length: .000
Project Program: Design Budget
Lead Agency: NMDOT
Status: Active
Activity: Highway
Local ID:
Production Date:
Letting Date:

Location Type	Location Name	Route ID	Begin Milepoint	End Milepoint	District	County	MPO/RPO	Urbanized Area	House District	Senate District	NHS
Boundary Area	999	N/A				Statewide		Statewide Planning			Off NHS

Work Phase	Fund Source	Prior	2024	2025	2026	2027	4 Yr Total	Future	Total
Preliminary Engineering		**0**	**0**	**300,000**	**200,000**	**350,000**	**850,000**	**0**	**850,000**
Preliminary Engineering (15)	STPF	0	0	256,320	0	0	256,320	0	256,320
Preliminary Engineering (15)	RF	0	0	43,680	0	0	43,680	0	43,680
Preliminary Engineering (15)	STPF	0	0	0	170,880	0	170,880	0	170,880
Preliminary Engineering (15)	RF	0	0	0	29,120	0	29,120	0	29,120
Preliminary Engineering (15)	STPF	0	0	0	0	299,040	299,040	0	299,040
Preliminary Engineering (15)	RF	0	0	0	0	50,960	50,960	0	50,960
	Totals	**0**	**0**	**300,000**	**200,000**	**350,000**	**850,000**	**0**	**850,000**

Description: "Pavement Design Testing on-call (complete in-place evaluation of Cold In Place Recycle, Cold Central Plant Recycling, and Full Depth Reclamation) "

Design Engineer: Hashem Faidi
Primary Project Type: Non-Construction
Total Project Length: .000
Project Program: Statewide Priorities
Lead Agency: NMDOT
Status: Active
Activity: Highway
Local ID:
Production Date:
Letting Date:

Location Type	Location Name	Route ID	Begin Milepoint	End Milepoint	District	County	MPO/RPO	Urbanized Area	House District	Senate District	NHS
Boundary Area	999	N/A				Statewide		Statewide Planning			Off NHS

Work Phase	Fund Source	Prior	2024	2025	2026	2027	4 Yr Total	Future	Total
Preliminary Engineering		**0**	**140,000**	**0**	**0**	**300,000**	**440,000**	**0**	**440,000**
Preliminary Engineering (15)	STPF (AC)	0	119,616	0	0	0	119,616	0	119,616
Preliminary Engineering (15)	RF	0	20,384	0	0	0	20,384	0	20,384
Preliminary Engineering (15)	STPF (ACC)	0	0	0	0	0	0	0	0
Preliminary Engineering (15)	RF	0	0	0	0	0	0	0	0
Preliminary Engineering (15)	STPF	0	0	0	0	256,320	256,320	0	256,320
Preliminary Engineering (15)	RF	0	0	0	0	43,680	43,680	0	43,680
	Totals	**0**	**140,000**	**0**	**0**	**300,000**	**440,000**	**0**	**440,000**

Description: To complete Road Safety Audits across 5 communities in New Mexico

Design Engineer: Amy Whitfield
Primary Project Type: Safety
Total Project Length: .000
Project Program: Safety
Lead Agency: NMDOT
Status: Active
Activity: Highway
Local ID:
Production Date:
Letting Date:

Location Type	Location Name	Route ID	Begin Milepoint	End Milepoint	District	County	MPO/RPO	Urbanized Area	House District	Senate District	NHS
Boundary Area	999	N/A				Statewide		Statewide Planning			Off NHS

Work Phase	Fund Source	Prior	2024	2025	2026	2027	4 Yr Total	Future	Total
Preliminary Engineering		**0**	**0**	**0**	**0**	**1,500,000**	**1,500,000**	**0**	**1,500,000**
Preliminary Engineering (15)	HSIP-VRU	0	0	0	0	1,350,000	1,350,000	0	1,350,000
Preliminary Engineering (15)	RF	0	0	0	0	150,000	150,000	0	150,000
	Totals	**0**	**0**	**0**	**0**	**1,500,000**	**1,500,000**	**0**	**1,500,000**

Description: Evaluate New Mexico Department of Transportation's current Bridge Inspection Policies and Procedures, update current Bridge Inspection Policies and Procedures to provide effective guidance for NMDOTs bridge inspection program and ensure compliance with the National Bridge Inspection Standards

Design Engineer: Jeff Vigil
Primary Project Type: Non-Construction
Total Project Length: .000
Project Program: Unknown Program
Lead Agency: NMDOT
Status: Active
Activity: Highway
Local ID:
Production Date:
Letting Date:

Location Type	Location Name	Route ID	Begin Milepoint	End Milepoint	District	County	MPO/RPO	Urbanized Area	House District	Senate District	NHS
Boundary Area	999	N/A				Statewide		Rural			Off NHS

Work Phase	Fund Source	Prior	2024	2025	2026	2027	4 Yr Total	Future	Total
Other		**0**	**0**	**0**	**3,000,000**	**0**	**3,000,000**	**0**	**3,000,000**
Bridge Inspection and Bridge Related Training (49)	STPF	0	0	0	3,000,000	0	3,000,000	0	3,000,000
	Totals	**0**	**0**	**0**	**3,000,000**	**0**	**3,000,000**	**0**	**3,000,000**

Description: Production of television, radio, social media, and other messaging related to traffic safety to promote public awareness and inform the public regarding highway safety matters.

Design Engineer: Shannon Glendenning
Primary Project Type: Non-Construction
Total Project Length: .000
Project Program: Safety
Lead Agency: NMDOT
Status: Active
Activity: Highway
Local ID:
Production Date:
Letting Date:

Location Type	Location Name	Route ID	Begin Milepoint	End Milepoint	District	County	MPO/RPO	Urbanized Area	House District	Senate District	NHS
Boundary Area	9	N/A				Statewide		Statewide Planning			Off NHS

Work Phase	Fund Source	Prior	2024	2025	2026	2027	4 Yr Total	Future	Total
Other		**0**	**0**	**3,417,005**	**0**	**3,417,006**	**6,834,011**	**0**	**6,834,011**
Safety (21)	HSIP-10%	0	0	3,075,305	0	0	3,075,305	0	3,075,305
Safety (21)	RF	0	0	341,701	0	0	341,701	0	341,701
Safety (21)	HSIP	0	0	0	0	3,075,305	3,075,305	0	3,075,305
Safety (21)	RF	0	0	0	0	341,701	341,701	0	341,701
	Totals	**0**	**0**	**3,417,005**	**0**	**3,417,006**	**6,834,011**	**0**	**6,834,011**

Description: Professional Services for Hazmat Investigations

Design Engineer: Audrey Moore
Primary Project Type: Non-Construction
Total Project Length: .000
Project Program: Statewide Priorities
Lead Agency: NMDOT
Status: Active
Activity: Highway
Local ID:
Production Date:
Letting Date:

Location Type	Location Name	Route ID	Begin Milepoint	End Milepoint	District	County	MPO/RPO	Urbanized Area	House District	Senate District	NHS
Boundary Area	999	N/A				Statewide		Statewide Planning			Off NHS

Work Phase	Fund Source	Prior	2024	2025	2026	2027	4 Yr Total	Future	Total
Preliminary Engineering		**0**	**0**	**0**	**800,000**	**200,000**	**1,000,000**	**0**	**1,000,000**
Preliminary Engineering (15)	STPF	0	0	0	683,520	0	683,520	0	683,520
Preliminary Engineering (15)	RF	0	0	0	116,480	0	116,480	0	116,480
Preliminary Engineering (15)	STPF	0	0	0	0	170,880	170,880	0	170,880
Preliminary Engineering (15)	RF	0	0	0	0	29,120	29,120	0	29,120
	Totals	**0**	**0**	**0**	**800,000**	**200,000**	**1,000,000**	**0**	**1,000,000**

Description: General on-call for Landscape Architecture to support NMDOT STIP project development

Design Engineer: Bill Hutchinson
Primary Project Type: Non-Construction
Total Project Length: .000
Project Program: Statewide Priorities
Lead Agency: NMDOT
Status: Active
Activity: Highway
Local ID:
Production Date:
Letting Date:

Location Type	Location Name	Route ID	Begin Milepoint	End Milepoint	District	County	MPO/RPO	Urbanized Area	House District	Senate District	NHS
Boundary Area	999	N/A				Statewide		Statewide Planning			Off NHS

Work Phase	Fund Source	Prior	2024	2025	2026	2027	4 Yr Total	Future	Total
Preliminary Engineering		**0**	**0**	**0**	**500,000**	**0**	**500,000**	**0**	**500,000**
Preliminary Engineering (15)	STPF	0	0	0	427,200	0	427,200	0	427,200
Preliminary Engineering (15)	RF	0	0	0	72,800	0	72,800	0	72,800
	Totals	**0**	**0**	**0**	**500,000**	**0**	**500,000**	**0**	**500,000**

Description: General on-call for Intelligent Transportation Services (ITS) Statewide

Design Engineer: Charles Remkes
Primary Project Type:
Total Project Length: .000
Project Program: Design Budget
Lead Agency: NMDOT
Status: Active
Activity: Highway
Local ID:
Production Date:
Letting Date:

Location Type	Location Name	Route ID	Begin Milepoint	End Milepoint	District	County	MPO/RPO	Urbanized Area	House District	Senate District	NHS
Boundary Area	10	N/A				Statewide		Statewide Planning			Off NHS

Work Phase	Fund Source	Prior	2024	2025	2026	2027	4 Yr Total	Future	Total
Preliminary Engineering		**0**	**0**	**0**	**750,000**	**750,000**	**1,500,000**	**0**	**1,500,000**
Preliminary Engineering (15)	STPF	0	0	0	640,800	0	640,800	0	640,800
Preliminary Engineering (15)	RF	0	0	0	109,200	0	109,200	0	109,200
Preliminary Engineering (15)	STPF	0	0	0	0	640,800	640,800	0	640,800
Preliminary Engineering (15)	RF	0	0	0	0	109,200	109,200	0	109,200
	Totals	**0**	**0**	**0**	**750,000**	**750,000**	**1,500,000**	**0**	**1,500,000**

Description: Annual Operation and Maintenance cost for Bridge Manager Hosting, includes one time migration fee

Design Engineer: Jeff Vigil
Primary Project Type: Non-Construction
Total Project Length: .000
Project Program: Unknown Program
Lead Agency: NMDOT
Status: Active
Activity: Highway
Local ID:
Production Date:
Letting Date:

Location Type	Location Name	Route ID	Begin Milepoint	End Milepoint	District	County	MPO/RPO	Urbanized Area	House District	Senate District	NHS
Boundary Area	999	N/A				Statewide		Statewide Planning			Off NHS

Work Phase	Fund Source	Prior	2024	2025	2026	2027	4 Yr Total	Future	Total
Other		**0**	**0**	**0**	**0**	**550,000**	**550,000**	**0**	**550,000**
Administration (27)	RF	0	0	0	0	550,000	550,000	0	550,000
	Totals	**0**	**0**	**0**	**0**	**550,000**	**550,000**	**0**	**550,000**

Description: "Software that assists with NMDOT tracking of all tasks related to project development and assist with documentation of all key development milestones, agreements, and purchase orders for Right-of-way and Utilities Bureaus"

Design Engineer: Jeff Woodman
Primary Project Type: Programmatic
Total Project Length: .000
Project Program:
Lead Agency: NMDOT
Status: Active
Activity: Highway
Local ID:
Production Date:
Letting Date:

Location Type	Location Name	Route ID	Begin Milepoint	End Milepoint	District	County	MPO/RPO	Urbanized Area	House District	Senate District	NHS
Boundary Area	999	N/A				Statewide		Statewide Planning			Off NHS

Work Phase	Fund Source	Prior	2024	2025	2026	2027	4 Yr Total	Future	Total
Other		**0**	**0**	**0**	**2,212,167**	**0**	**2,212,167**	**0**	**2,212,167**
Administration (27)	STPF	0	0	0	427,200	0	427,200	0	427,200
Administration (27)	RF	0	0	0	72,800	0	72,800	0	72,800
Administration (27)	STPF	0	0	0	1,462,875	0	1,462,875	0	1,462,875
Administration (27)	RF	0	0	0	249,292	0	249,292	0	249,292
	Totals	**0**	**0**	**0**	**2,212,167**	**0**	**2,212,167**	**0**	**2,212,167**

Description: Professional Services on-call to conduct Value Engineering Session for Statewide Transportation Improvement Plan (STIP) projects statewide

Design Engineer: Manuelito Maestas
Primary Project Type: Non-Construction
Total Project Length: .000
Project Program:
Lead Agency: NMDOT
Status: Active
Activity: Highway
Local ID:
Production Date:
Letting Date:

Location Type	Location Name	Route ID	Begin Milepoint	End Milepoint	District	County	MPO/RPO	Urbanized Area	House District	Senate District	NHS
Boundary Area	999	N/A				Statewide		Statewide Planning			Off NHS

Work Phase	Fund Source	Prior	2024	2025	2026	2027	4 Yr Total	Future	Total
Preliminary Engineering		**0**	**0**	**0**	**1,200,000**	**0**	**1,200,000**	**0**	**1,200,000**
Preliminary Engineering (15)	STPF	0	0	0	1,025,280	0	1,025,280	0	1,025,280
Preliminary Engineering (15)	RF	0	0	0	174,720	0	174,720	0	174,720
	Totals	**0**	**0**	**0**	**1,200,000**	**0**	**1,200,000**	**0**	**1,200,000**

Description: Placement of paid and earned media (television, radio, billboard, social media, and other opportunities) to promote public awareness and inform the public on highway safety matters (including motorcyclists, bicyclists, pedestrians, and other risky driving behaviors)

Design Engineer: Shannon Glendenning
Primary Project Type: Non-Construction
Total Project Length: .000
Project Program: Safety
Lead Agency: NMDOT
Status: Active
Activity: Highway
Local ID:
Production Date:
Letting Date:

Location Type	Location Name	Route ID	Begin Milepoint	End Milepoint	District	County	MPO/RPO	Urbanized Area	House District	Senate District	NHS
Boundary Area	999	N/A				Statewide					Off NHS

Work Phase	Fund Source	Prior	2024	2025	2026	2027	4 Yr Total	Future	Total
Other		**0**	**0**	**0**	**3,000,000**	**0**	**3,000,000**	**0**	**3,000,000**
Safety (21)	HSIP	0	0	0	2,700,000	0	2,700,000	0	2,700,000
Safety (21)	RF	0	0	0	300,000	0	300,000	0	300,000
	Totals	**0**	**0**	**0**	**3,000,000**	**0**	**3,000,000**	**0**	**3,000,000**

Description: AASHTOWare Safety license fees for FY27 and FY28 for the Segments, Intersections, Trends, and Alternative Design modules.

Design Engineer: Jason Coffey
Primary Project Type: Non-Construction
Total Project Length: .000
Project Program: Safety
Lead Agency: NMDOT
Status: Active
Activity: Highway
Local ID:
Production Date:
Letting Date:

Location Type	Location Name	Route ID	Begin Milepoint	End Milepoint	District	County	MPO/RPO	Urbanized Area	House District	Senate District	NHS
Boundary Area	999	N/A				Statewide					Off NHS

Work Phase	Fund Source	Prior	2024	2025	2026	2027	4 Yr Total	Future	Total
Other		**0**	**0**	**0**	**0**	**570,000**	**570,000**	**0**	**570,000**
Administration (27)	HSIP	0	0	0	0	513,000	513,000	0	513,000
Administration (27)	RF	0	0	0	0	57,000	57,000	0	57,000
	Totals	**0**	**0**	**0**	**0**	**570,000**	**570,000**	**0**	**570,000**

Description: Professional services for statewide Geotechnical Engineering and Design to support NMDOT STIP projects

Design Engineer: Kelly Montoya
Primary Project Type: Non-Construction
Total Project Length: .000
Project Program: Debt Service
Lead Agency: NMDOT
Status: Active
Activity: Highway
Local ID:
Production Date:
Letting Date:

Location Type	Location Name	Route ID	Begin Milepoint	End Milepoint	District	County	MPO/RPO	Urbanized Area	House District	Senate District	NHS
Boundary Area	999	N/A				Statewide		Statewide Planning			Off NHS

Work Phase	Fund Source	Prior	2024	2025	2026	2027	4 Yr Total	Future	Total
Preliminary Engineering		**0**	**0**	**0**	**0**	**1,200,000**	**1,200,000**	**0**	**1,200,000**
Preliminary Engineering (15)	STPF	0	0	0	0	1,025,280	1,025,280	0	1,025,280
Preliminary Engineering (15)	RF	0	0	0	0	174,720	174,720	0	174,720
	Totals	**0**	**0**	**0**	**0**	**1,200,000**	**1,200,000**	**0**	**1,200,000**

Description: Professional services for Integrated Vegetation Management (IVM) support

Design Engineer: Bill Hutchinson
Primary Project Type: Non-Construction
Total Project Length: .000
Project Program: Statewide Priorities
Lead Agency: NMDOT
Status: Active
Activity: Highway
Local ID:
Production Date:
Letting Date:

Location Type	Location Name	Route ID	Begin Milepoint	End Milepoint	District	County	MPO/RPO	Urbanized Area	House District	Senate District	NHS
Boundary Area	999	N/A				Statewide		Statewide Planning			Off NHS

Work Phase	Fund Source	Prior	2024	2025	2026	2027	4 Yr Total	Future	Total
Preliminary Engineering		**0**	**0**	**0**	**0**	**150,000**	**150,000**	**0**	**150,000**
Preliminary Engineering (15)	STPF	0	0	0	0	128,160	128,160	0	128,160
Preliminary Engineering (15)	RF	0	0	0	0	21,840	21,840	0	21,840
	Totals	**0**	**0**	**0**	**0**	**150,000**	**150,000**	**0**	**150,000**

Description: Investigate pavement-performance prediction errors, mechanistic pavement response, material-specific behavior, environmental effects, and reliability and uncertainty in pavement design and performance prediction

Design Engineer: Hashem Faidi
Primary Project Type: Non-Construction
Total Project Length: .000
Project Program: Statewide Priorities
Lead Agency: NMDOT
Status: Active
Activity: Highway
Local ID:
Production Date:
Letting Date:

Location Type	Location Name	Route ID	Begin Milepoint	End Milepoint	District	County	MPO/RPO	Urbanized Area	House District	Senate District	NHS
Boundary Area	999	N/A				Statewide		Statewide Planning			Off NHS

Work Phase	Fund Source	Prior	2024	2025	2026	2027	4 Yr Total	Future	Total
Preliminary Engineering		**0**	**0**	**0**	**0**	**150,000**	**150,000**	**0**	**150,000**
Preliminary Engineering (15)	STPF	0	0	0	0	128,160	128,160	0	128,160
Preliminary Engineering (15)	RF	0	0	0	0	21,840	21,840	0	21,840
	Totals	**0**	**0**	**0**	**0**	**150,000**	**150,000**	**0**	**150,000**

Description: Statewide Section 504(e) Workforce Development Program for Strategic Infrastructure Development Division (SIDD) and Target Zero

Design Engineer: Denise Peralta
Primary Project Type: Non-Construction
Total Project Length: .000
Project Program: 504(e) Training Program
Lead Agency: NMDOT
Status: Active
Activity: Highway
Local ID:
Production Date:
Letting Date:

Location Type	Location Name	Route ID	Begin Milepoint	End Milepoint	District	County	MPO/RPO	Urbanized Area	House District	Senate District	NHS
Boundary Area	999	N/A				Statewide		Statewide Planning			Off NHS

Work Phase	Fund Source	Prior	2024	2025	2026	2027	4 Yr Total	Future	Total
Other		**0**	**0**	**0**	**546,276**	**0**	**546,276**	**0**	**546,276**
Training (42)	STPF (ACC)	0	0	0	0	0	0	0	0
Training (42)	RF	0	0	0	0	0	0	0	0
Training (42)	STPF (AC)	0	0	0	466,738	0	466,738	0	466,738
Training (42)	RF	0	0	0	79,538	0	79,538	0	79,538
	Totals	**0**	**0**	**0**	**546,276**	**0**	**546,276**	**0**	**546,276**

Description: Statewide Section 504(e) Workforce Development Program for Programs and Infrastructure Division

Design Engineer: Manuelito Maestas
Primary Project Type: Non-Construction
Total Project Length: .000
Project Program: 504(e) Training Program
Lead Agency: NMDOT
Status: Active
Activity: Highway
Local ID:
Production Date:
Letting Date:

Location Type	Location Name	Route ID	Begin Milepoint	End Milepoint	District	County	MPO/RPO	Urbanized Area	House District	Senate District	NHS
Boundary Area	999	N/A				Statewide		Statewide Planning			Off NHS

Work Phase	Fund Source	Prior	2024	2025	2026	2027	4 Yr Total	Future	Total
Other		**0**	**0**	**0**	**572,897**	**0**	**572,897**	**0**	**572,897**
Training (42)	STPF (ACC)	0	0	0	0	0	0	0	0
Training (42)	RF	0	0	0	0	0	0	0	0
Training (42)	STPF (AC)	0	0	0	489,483	0	489,483	0	489,483
Training (42)	RF	0	0	0	83,414	0	83,414	0	83,414
	Totals	**0**	**0**	**0**	**572,897**	**0**	**572,897**	**0**	**572,897**

Description: Statewide Section 504(e) Workforce Development Program for Modal Division, including Transit, Rail, and Ports

Design Engineer: David Harris
Primary Project Type: Non-Construction
Total Project Length: .000
Project Program: 504(e) Training Program
Lead Agency: NMDOT
Status: Active
Activity: Highway
Local ID:
Production Date:
Letting Date:

Location Type	Location Name	Route ID	Begin Milepoint	End Milepoint	District	County	MPO/RPO	Urbanized Area	House District	Senate District	NHS
Boundary Area	999	N/A				Statewide		Statewide Planning			Off NHS

Work Phase	Fund Source	Prior	2024	2025	2026	2027	4 Yr Total	Future	Total
Other		**0**	**0**	**0**	**156,500**	**0**	**156,500**	**0**	**156,500**
Training (42)	STPF (ACC)	0	0	0	0	0	0	0	0
Training (42)	RF	0	0	0	0	0	0	0	0
Training (42)	STPF (AC)	0	0	0	133,714	0	133,714	0	133,714
Training (42)	RF	0	0	0	22,786	0	22,786	0	22,786
	Totals	**0**	**0**	**0**	**156,500**	**0**	**156,500**	**0**	**156,500**

Description: Statewide Section 504(e) Workforce Development Program for Business Operations Divisions

Design Engineer: Jessica Cooper
Primary Project Type: Non-Construction
Total Project Length: .000
Project Program: 504(e) Training Program
Lead Agency: NMDOT
Status: Active
Activity: Highway
Local ID:
Production Date:
Letting Date:

Location Type	Location Name	Route ID	Begin Milepoint	End Milepoint	District	County	MPO/RPO	Urbanized Area	House District	Senate District	NHS
Boundary Area	999	N/A				Statewide		Statewide Planning			Off NHS

Work Phase	Fund Source	Prior					4 Yr Total	Future	Total
Totals									

Description: Statewide Section 504(e) Workforce Development Program for Highway Operations Divisions

Design Engineer: Mo Moabed
Primary Project Type: Non-Construction
Total Project Length: .000
Project Program: 504(e) Training Program
Lead Agency: NMDOT
Status: Active
Activity: Highway
Local ID:
Production Date:
Letting Date:

Location Type	Location Name	Route ID	Begin Milepoint	End Milepoint	District	County	MPO/RPO	Urbanized Area	House District	Senate District	NHS
Boundary Area	999	N/A				Statewide		Statewide Planning			Off NHS

Work Phase	Fund Source	Prior	2024	2025	2026	2027	4 Yr Total	Future	Total
Other		**0**	**0**	**0**	**176,050**	**0**	**176,050**	**0**	**176,050**
Training (42)	STPF (AC)	0	0	0	150,417	0	150,417	0	150,417
Training (42)	RF	0	0	0	25,633	0	25,633	0	25,633
Training (42)	STPF (ACC)	0	0	0	0	0	0	0	0
Training (42)	RF	0	0	0	0	0	0	0	0
	Totals	**0**	**0**	**0**	**176,050**	**0**	**176,050**	**0**	**176,050**

Description: Statewide Section 504(e) Workforce Development Program for the Technician Training Certification Program for FY27

Design Engineer: Manuel Ramirez
Primary Project Type: Non-Construction
Total Project Length: .000
Project Program: 504(e) Training Program
Lead Agency: NMDOT
Status: Active
Activity: Highway
Local ID:
Production Date:
Letting Date:

Location Type	Location Name	Route ID	Begin Milepoint	End Milepoint	District	County	MPO/RPO	Urbanized Area	House District	Senate District	NHS
Boundary Area	999	N/A				Statewide		Statewide Planning			Off NHS

Work Phase	Fund Source	Prior	2024	2025	2026	2027	4 Yr Total	Future	Total
Other		**0**	**0**	**0**	**356,000**	**0**	**356,000**	**0**	**356,000**
Training (42)	STPF (ACC)	0	0	0	0	0	0	0	0
Training (42)	RF	0	0	0	0	0	0	0	0
Training (42)	STPF (AC)	0	0	0	304,166	0	304,166	0	304,166
Training (42)	RF	0	0	0	51,834	0	51,834	0	51,834
	Totals	**0**	**0**	**0**	**356,000**	**0**	**356,000**	**0**	**356,000**

Description: Statewide Section 504(e) Workforce Development Program for Business Operations Division and Training Bureau

Design Engineer: Dan Ciernia
Primary Project Type: Non-Construction
Total Project Length: .000
Project Program: 504(e) Training Program
Lead Agency: NMDOT
Status: Active
Activity: Highway
Local ID:
Production Date:
Letting Date:

Location Type	Location Name	Route ID	Begin Milepoint	End Milepoint	District	County	MPO/RPO	Urbanized Area	House District	Senate District	NHS
Boundary Area	999	N/A				Statewide		Statewide Planning			Off NHS

Work Phase	Fund Source	Prior	2024	2025	2026	2027	4 Yr Total	Future	Total
Other		**0**	**0**	**0**	**674,971**	**0**	**674,971**	**0**	**674,971**
Training (42)	STPF (ACC)	0	0	0	0	0	0	0	0
Training (42)	RF	0	0	0	0	0	0	0	0
Training (42)	STPF (AC)	0	0	0	576,695	0	576,695	0	576,695
Training (42)	RF	0	0	0	98,276	0	98,276	0	98,276
	Totals	**0**	**0**	**0**	**674,971**	**0**	**674,971**	**0**	**674,971**

Description: One-time purchase of SafeCurves software. Identifies short-radius curves and suggests safety countermeasures.

Design Engineer: Brad Julian
Primary Project Type: Programmatic
Total Project Length: .000
Project Program:
Lead Agency: NMDOT
Status: Active
Activity: Highway
Local ID:
Production Date:
Letting Date:

Location Type	Location Name	Route ID	Begin Milepoint	End Milepoint	District	County	MPO/RPO	Urbanized Area	House District	Senate District	NHS
Boundary Area	9	N/A				Statewide		Statewide Planning			Off NHS

Work Phase	Fund Source	Prior	2024	2025	2026	2027	4 Yr Total	Future	Total
Other		**0**	**0**	**0**	**0**	**400,000**	**400,000**	**0**	**400,000**
Administration (27)	HSIP	0	0	0	0	360,000	360,000	0	360,000
Administration (27)	RF	0	0	0	0	40,000	40,000	0	40,000
	Totals	**0**	**0**	**0**	**0**	**400,000**	**400,000**	**0**	**400,000**

Description: Supplement Engineering Support Group funds to purchase license for all modules of Streetlight Insight.

Design Engineer: Brad Julian
Primary Project Type: Programmatic
Total Project Length: .000
Project Program:
Lead Agency: NMDOT
Status: Active
Activity: Highway
Local ID:
Production Date:
Letting Date:

Location Type	Location Name	Route ID	Begin Milepoint	End Milepoint	District	County	MPO/RPO	Urbanized Area	House District	Senate District	NHS
Boundary Area	9	N/A				Statewide		Statewide Planning			Off NHS

Work Phase	Fund Source	Prior	2024	2025	2026	2027	4 Yr Total	Future	Total
Other		**0**	**0**	**0**	**0**	**50,000**	**50,000**	**0**	**50,000**
Administration (27)	HSIP	0	0	0	0	45,000	45,000	0	45,000
Administration (27)	RF	0	0	0	0	5,000	5,000	0	5,000
	Totals	**0**	**0**	**0**	**0**	**50,000**	**50,000**	**0**	**50,000**

Description: RECONSTRUCTION WITH ADDED CAPACITY

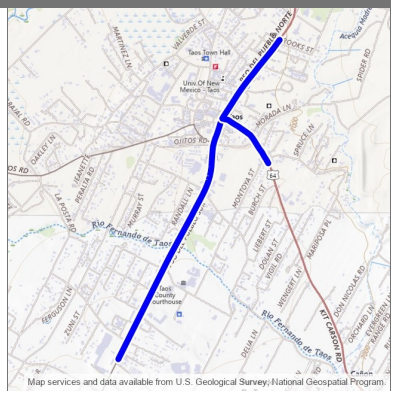

Design Engineer: Denise Peralta
Primary Project Type:
Total Project Length: 1.902
Project Program: District 5
Lead Agency: NMDOT
Status: Active
Activity: Highway
Local ID:
Production Date: 8/26/2019
Letting Date: 10/25/2019

Location Type	Location Name	Route ID	Begin Milepost	End Milepost	District	County	MPO/RPO	Urbanized Area	House District	Senate District	NHS
Route Segment	NM68P	NM68P	44.124	45.279		Taos	Northern Pueblos RTPO	Small Urban	6		Off NHS
Route Segment	US64P	US64P	254.038	254.786		Taos	Northern Pueblos RTPO	Small Urban	6		Off NHS

Work Phase	Fund Source	Prior	2024	2025	2026	2027	4 Yr Total	Future	Total
Preliminary Engineering		**334,239**	**0**	**0**	**0**	**0**	**0**	**0**	**334,239**
Preliminary Engineering (15)	ST	334,239	0	0	0	0	0	0	334,239
Right-of-Way		**2,683,000**	**0**	**0**	**0**	**0**	**0**	**0**	**2,683,000**
ROW Acquisition (16)	ST	2,683,000	0	0	0	0	0	0	2,683,000
Utility		**609,151**	**0**	**0**	**0**	**0**	**0**	**0**	**609,151**
Utilities (43)	LGF	609,151	0	0	0	0	0	0	609,151
Construction		**20,690,394**	**0**	**0**	**0**	**0**	**0**	**0**	**20,690,394**
Road - Add Capacity/Widening (3)	CQX	882,723	0	0	0	0	0	0	882,723
Road - Add Capacity/Widening (3)	RF	150,427	0	0	0	0	0	0	150,427
Road - Add Capacity/Widening (3)	RF	388,600	0	0	0	0	0	0	388,600
Road - Add Capacity/Widening (3)	STPF	874,373	0	0	0	0	0	0	874,373
Road - Add Capacity/Widening (3)	RF	149,004	0	0	0	0	0	0	149,004
Road - Add Capacity/Widening (3)	STFE	5,523,765	0	0	0	0	0	0	5,523,765
Road - Add Capacity/Widening (3)	RF	941,316	0	0	0	0	0	0	941,316
Road - Add Capacity/Widening (3)	RCA	742,990	0	0	0	0	0	0	742,990
Road - Add Capacity/Widening (3)	RF	126,614	0	0	0	0	0	0	126,614
Road - Add Capacity/Widening (3)	EBE	1,193,685	0	0	0	0	0	0	1,193,685
Road - Add Capacity/Widening (3)	RF	203,418	0	0	0	0	0	0	203,418
Road - Add Capacity/Widening (3)	STSE	515,372	0	0	0	0	0	0	515,372
Road - Add Capacity/Widening (3)	RF	87,826	0	0	0	0	0	0	87,826
Road - Add Capacity/Widening (3)	ST	3,962,761	0	0	0	0	0	0	3,962,761
Road - Add Capacity/Widening (3)	STPS	1,238,988	0	0	0	0	0	0	1,238,988
Road - Add Capacity/Widening (3)	RF	211,139	0	0	0	0	0	0	211,139
Road - Add Capacity/Widening (3)	HSIP (AC)	3,497,393	0	0	0	0	0	0	3,497,393
Road - Add Capacity/Widening (3)	HSIP (ACC)	0	0	0	0	0	0	0	0
Construction Engineering		**514,671**	**0**	**19,672**	**0**	**0**	**19,672**	**0**	**534,343**

Construction Engineering (17)	STPF	263,255	0	0	0	0	0	0	263,255
Construction Engineering (17)	RF	44,862	0	0	0	0	0	0	44,862
Construction Engineering (17)	STPF	85,440	0	0	0	0	0	0	85,440
Construction Engineering (17)	RF	14,560	0	0	0	0	0	0	14,560
Construction Engineering (17)	STBGUC	91,040	0	0	0	0	0	0	91,040
Construction Engineering (17)	RF	15,514	0	0	0	0	0	0	15,514
Construction Engineering (17)	RF	0	0	19,672	0	0	19,672	0	19,672
	Totals	**24,831,455**	**0**	**19,672**	**0**	**0**	**19,672**	**0**	**24,851,127**

Description: ROADWAY RECONSTRUCTION

Design Engineer: Carlos Castaneda
Primary Project Type:
Total Project Length: 1.015
Project Program: District 5
Lead Agency: NMDOT
Status: Active
Activity: Highway
Local ID:
Production Date: 11/27/2023
Letting Date: 1/19/2024

Location Type	Location Name	Route ID	Begin Milepost	End Milepost	District	County	MPO/RPO	Urbanized Area	House District	Senate District	NHS
Route Segment	NM567P	NM567P	5.064	6.079		Taos	Northern Pueblos RTPO	Rural	41		Off NHS

Work Phase	Fund Source	Prior	2024	2025	2026	2027	4 Yr Total	Future	Total
Construction		**0**	**356,370**	**0**	**0**	**0**	**356,370**	**0**	**356,370**
Road - Reconstruction (6)	RF	0	356,370	0	0	0	356,370	0	356,370
	Totals	**0**	**356,370**	**0**	**0**	**0**	**356,370**	**0**	**356,370**

Taos Bridge Project (Rio Grande Gorge) (5101780)

District 5

2024 - 2029 (A)

APPROVED

Description: "Implementation of inspection procedures (provided by NMDOT) for the protection of Bridge #6462 as required by FHWAs December 13, 2021 memo. The procedures will include, but are not limited to, non-destructive evaluation/ testing of all required welds and the evaluation and determination of remediation efforts."

Design Engineer: Ben Najera
Primary Project Type:
Total Project Length: .000
Project Program: District 5
Lead Agency: NMDOT
Status: Active
Activity: Highway
Local ID:
Production Date:
Letting Date:

Location Type	Location Name	Route ID	Begin Milepost	End Milepost	District	County	MPO/RPO	Urbanized Area	House District	Senate District	NHS
Bridge Point	6462	US64P	242.668	242.668		Taos	Northern Pueblos RTPO	Rural	6		Off NHS

Work Phase	Fund Source	Prior	2024	2025	2026	2027	4 Yr Total	Future	Total
Preliminary Engineering		**0**	**2,253,772**	**0**	**0**	**0**	**2,253,772**	**0**	**2,253,772**
Preliminary Engineering (15)	HIOBP	0	1,925,623	0	0	0	1,925,623	0	1,925,623
Preliminary Engineering (15)	RF	0	328,149	0	0	0	328,149	0	328,149
	Totals	**0**	**2,253,772**	**0**	**0**	**0**	**2,253,772**	**0**	**2,253,772**

Recoating the Taos Gorge Bridge 6462 on US 64 MP 242.39 - 242.94 (5101890)

District 5

2024 - 2029 (A)

APPROVED

Description: Recoating the Taos Gorge Bridge 6462 and conduct minor repairs to welds on US 64 MP 242.39 - 242.94

Design Engineer: Jeanne Wolfenbarger
Primary Project Type: Bridge
Total Project Length: .000
Project Program: District 5
Lead Agency: NMDOT
Status: Active
Activity: Highway
Local ID:
Production Date: 12/27/2027
Letting Date: 2/18/2028

Location Type	Location Name	Route ID	Begin Milepost	End Milepost	District	County	MPO/RPO	Urbanized Area	House District	Senate District	NHS
Bridge Point	6462	US64P	242.668	242.668	District 5	Taos	Northern Pueblos RTPO	Rural	41		Off NHS

Work Phase	Fund Source	Prior	2024	2025	2026	2027	4 Yr Total	Future	Total
Construction		**0**	**0**	**0**	**0**	**0**	**0**	**13,650,000**	**13,650,000**
Bridge - Preventive Maintenance (47)	STPF	0	0	0	0	0	0	42,720	42,720
Bridge - Preventive Maintenance (47)	RF	0	0	0	0	0	0	7,280	7,280
Bridge - Preventive Maintenance (47)	HIOBP	0	0	0	0	0	0	11,619,840	11,619,840
Bridge - Preventive Maintenance (47)	RF	0	0	0	0	0	0	1,980,160	1,980,160
Construction Engineering		**0**	**0**	**0**	**0**	**0**	**0**	**50,000**	**50,000**
Construction Engineering (17)	STPF	0	0	0	0	0	0	42,720	42,720
Construction Engineering (17)	RF	0	0	0	0	0	0	7,280	7,280
	Totals	**0**	**0**	**0**	**0**	**0**	**0**	**13,700,000**	**13,700,000**

NM 68/NM 240 Intersection Improvements (5101910)

District 5

2024 - 2029 (A)

APPROVED

Description: "Signalized Intersection Improvements to Include permanent signal installation, pavement, and ADA"

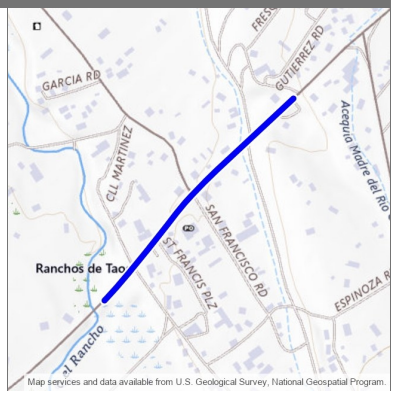

Design Engineer: Diego Gomez
Primary Project Type: Pavement
Total Project Length: .360
Project Program: District 5
Lead Agency: NMDOT
Status: Active
Activity: Highway
Local ID:
Production Date: 10/27/2025
Letting Date: 12/19/2025

Location Type	Location Name	Route ID	Begin Milepost	End Milepost	District	County	MPO/RPO	Urbanized Area	House District	Senate District	NHS
Route Segment	NM68P	NM68P	41.248	41.608	District 5	Taos	Northern Pueblos RTPO	Small Urban	6		Off NHS

Work Phase	Fund Source	Prior	2024	2025	2026	2027	4 Yr Total	Future	Total
Construction		**0**	**0**	**0**	**2,500,000**	**0**	**2,500,000**	**0**	**2,500,000**
Road - Interchange/ Intersection (4)	HB2_24_ZI9603	0	0	0	2,500,000	0	2,500,000	0	2,500,000
	Totals	**0**	**0**	**0**	**2,500,000**	**0**	**2,500,000**	**0**	**2,500,000**

Description: "T/LPA: Alleviate Safety Concerns includes, but is not limited to, subgrade preparation, asphalt reclamation, asphalt placement, traffic control, seeding and striping."

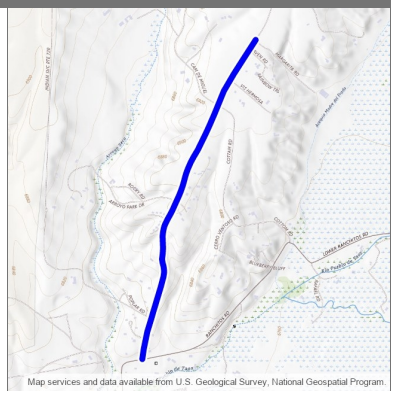

Design Engineer: Katrina A Quintana
Primary Project Type:
Total Project Length: 1.144
Project Program: District 5
Lead Agency: Taos County
Status: Active
Activity: Highway
Local ID:
Production Date:
Letting Date:

Location Type	Location Name	Route ID	Begin Milepoint	End Milepoint	District	County	MPO/RPO	Urbanized Area	House District	Senate District	NHS
Route Segment	FL1749P	FL1749P	0.000	1.144		Taos	Northern Pueblos RTPO	Small Urban	6		Off NHS

Work Phase	Fund Source	Prior	2024	2025	2026	2027	4 Yr Total	Future	Total
Construction		**0**	**0**	**1,570,000**	**0**	**0**	**1,570,000**	**0**	**1,570,000**
Road - Major Rehabilitation (6)	ARP21L	0	0	1,500,000	0	0	1,500,000	0	1,500,000
Road - Major Rehabilitation (6)	RF	0	0	70,000	0	0	70,000	0	70,000
	Totals	**0**	**0**	**1,570,000**	**0**	**0**	**1,570,000**	**0**	**1,570,000**

Taos Gorge Bridge Railing Replacement US 64 MP 242.39 - 242.94 (5102000)

District 5

2024 - 2029 (A)

APPROVED

Description: Sidewalk and Bridge Railing Replacement on the Taos Gorge Bridge, structure # 6462, US 64 MP 242.39 - 242.94

Design Engineer: Jeanne Wolfenbarger
Primary Project Type: Safety
Total Project Length: .000
Project Program: District 5
Lead Agency: NMDOT
Status: Active
Activity: Highway
Local ID:
Production Date: 2/22/2027
Letting Date: 4/16/2027

Location Type	Location Name	Route ID	Begin Milepost	End Milepost	District	County	MPO/RPO	Urbanized Area	House District	Senate District	NHS
Bridge Point	6462	US64P	242.668	242.668	District 5	Taos	Northern Pueblos RTPO	Rural	41		Off NHS
Bridge Point	6462	US64P	242.668	242.668	District 5	Taos	Northern Pueblos RTPO	Rural	6		Off NHS

Work Phase	Fund Source	Prior	2024	2025	2026	2027	4 Yr Total	Future	Total
Other		**0**	**0**	**0**	**0**	**8,000,000**	**8,000,000**	**0**	**8,000,000**
Safety (21)	HB2_22_ZG9 006	0	0	0	0	8,000,000	8,000,000	0	8,000,000
	Totals	**0**	**0**	**0**	**0**	**8,000,000**	**8,000,000**	**0**	**8,000,000**

Description: Design of ROADWAY RECONSTRUCTION US (MOUNTAINAIR)

Design Engineer: Dana Garcia
Primary Project Type:
Total Project Length: 2.011
Project Program: District 5
Lead Agency: NMDOT
Status: Active
Activity: Highway
Local ID:
Production Date:
Letting Date:

Location Type	Location Name	Route ID	Begin Milepost	End Milepost	District	County	MPO/RPO	Urbanized Area	House District	Senate District	NHS
Route Segment	US60P	US60P	203.381	205.393		Torrance	Mid-Region RTPO	Rural	39		Off NHS

Work Phase	Fund Source	Prior	2024	2025	2026	2027	4 Yr Total	Future	Total
Preliminary Engineering		**1,460,138**	**20,821**	**0**	**0**	**0**	**20,821**	**0**	**1,480,959**
Preliminary Engineering (15)	STPF	309,855	0	0	0	0	0	0	309,855
Preliminary Engineering (15)	RF	52,804	0	0	0	0	0	0	52,804
Preliminary Engineering (15)	STPF	865,062	0	0	0	0	0	0	865,062
Preliminary Engineering (15)	RF	147,417	0	0	0	0	0	0	147,417
Preliminary Engineering (15)	STPF	51,264	0	0	0	0	0	0	51,264
Preliminary Engineering (15)	RF	8,736	0	0	0	0	0	0	8,736
Preliminary Engineering (15)	STPF	21,360	0	0	0	0	0	0	21,360
Preliminary Engineering (15)	RF	3,640	0	0	0	0	0	0	3,640
Preliminary Engineering (15)	STPF	0	17,789	0	0	0	17,789	0	17,789
Preliminary Engineering (15)	RF	0	3,032	0	0	0	3,032	0	3,032
	Totals	**1,460,138**	**20,821**	**0**	**0**	**0**	**20,821**	**0**	**1,480,959**

Roadway Reconstruction near Mountainair on US 60 MP 203 - 205 (5101351)

District 5

2024 - 2029 (A)

APPROVED

Description: Roadway Reconstruction, Earthwork, Storm Drain, Structures (Culverts), Sidewalk ADA Improvements, Curb And Gutter, Lighting, Signals, Erosion Control and Miscellaneous Construction US 60 MP 203 - 205

Design Engineer: Jeanne Wolfenbarger
Primary Project Type: Pavement
Total Project Length: 2.000
Project Program: District 5
Lead Agency: NMDOT
Status: Active
Activity: Highway
Local ID:
Production Date: 10/25/2027
Letting Date: 12/17/2027

Location Type	Location Name	Route ID	Begin Milepost	End Milepost	District	County	MPO/RPO	Urbanized Area	House District	Senate District	NHS
Route Segment	US60P	US60P	203.000	205.000	District 5	Torrance	Mid-Region RTPO	Rural	50		Off NHS

Work Phase	Fund Source	Prior	2024	2025	2026	2027	4 Yr Total	Future	Total
Construction		**0**	**0**	**0**	**0**	**0**	**0**	**33,000,000**	**33,000,000**
Road - Reconstruction (6)	STPF	0	0	0	0	0	0	28,195,200	28,195,200
Road - Reconstruction (6)	RF	0	0	0	0	0	0	4,804,800	4,804,800
	Totals	**0**	**0**	**0**	**0**	**0**	**0**	**33,000,000**	**33,000,000**

Description: Advanced ROW acquisition for Roadway Reconstruction, Earthwork, Storm Drain, Structures (Culverts), Sidewalk ADA Improvements, Curb and Gutter, Lighting, Signals, Erosion Control and Miscellaneous Construction US 60 MP 203 – 205

Design Engineer: Jeanne Wolfenbarger
Primary Project Type: Non-Construction
Total Project Length: 2.000
Project Program: District 5
Lead Agency: NMDOT
Status: Active
Activity: Highway
Local ID:
Production Date:
Letting Date:

Location Type	Location Name	Route ID	Begin Milepost	End Milepost	District	County	MPO/RPO	Urbanized Area	House District	Senate District	NHS
Route Segment	US60P	US60P	203.000	205.000	District 5	Torrance	Mid-Region RTPO	Rural			Off NHS

Work Phase	Fund Source	Prior	2024	2025	2026	2027	4 Yr Total	Future	Total
Right-of-Way		**0**	**0**	**0**	**0**	**228,000**	**228,000**	**0**	**228,000**
ROW Acquisition (16)	STPR	0	0	0	0	194,803	194,803	0	194,803
ROW Acquisition (16)	RF	0	0	0	0	33,197	33,197	0	33,197
	Totals	**0**	**0**	**0**	**0**	**228,000**	**228,000**	**0**	**228,000**

Description: Bridge 5824, 5825 Replacement, Roadway Reconstruction & Shoulder widening, Metal Barrier Installation, Fencing and Revegetation, Bridgse 5824, 5825 NM337 MP .5 - .8/ 2.7 - 3

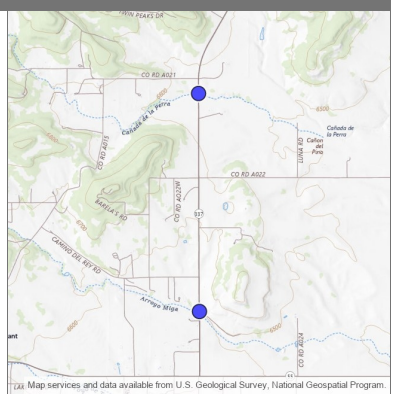

Design Engineer: Dana Garcia
Primary Project Type: Bridge
Total Project Length: .000
Project Program: District 5
Lead Agency: NMDOT
Status: Active
Activity: Highway
Local ID:
Production Date: 12/22/2025
Letting Date: 2/20/2026

Location Type	Location Name	Route ID	Begin Milepost	End Milepost	District	County	MPO/RPO	Urbanized Area	House District	Senate District	NHS
Bridge Point	5824	NM337P	0.638	0.638	District 5	Torrance	Mid-Region RTPO	Rural	39		Off NHS
Bridge Point	5825	NM337P	2.783	2.783	District 5	Torrance	Mid-Region RTPO	Rural	39		Off NHS

Work Phase	Fund Source	Prior	2024	2025	2026	2027	4 Yr Total	Future	Total
Right-of-Way		**0**	**0**	**66,001**	**0**	**0**	**66,001**	**0**	**66,001**
ROW Acquisition (16)	STPF	0	0	56,391	0	0	56,391	0	56,391
ROW Acquisition (16)	RF	0	0	9,610	0	0	9,610	0	9,610
Construction		**0**	**0**	**0**	**10,499,999**	**0**	**10,499,999**	**0**	**10,499,999**
Bridge - Replace (11)	STPR	0	0	0	42,720	0	42,720	0	42,720
Bridge - Replace (11)	RF	0	0	0	7,280	0	7,280	0	7,280
Bridge - Replace (11)	HIBR	0	0	0	8,501,280	0	8,501,280	0	8,501,280
Bridge - Replace (11)	RF	0	0	0	1,448,720	0	1,448,720	0	1,448,720
Bridge - Replace (11)	HIOBP	0	0	0	427,199	0	427,199	0	427,199
Bridge - Replace (11)	RF	0	0	0	72,800	0	72,800	0	72,800
	Totals	**0**	**0**	**66,001**	**10,499,999**	**0**	**10,566,000**	**0**	**10,566,000**

Description: "Pavement Preservation Drainage, shoulder and safety improvements on driving lanes on I-40 MP 212.6 - 218.7"

Design Engineer: Diego Gomez
Primary Project Type: Pavement
Total Project Length: 6.059
Project Program: District 5
Lead Agency: NMDOT
Status: Active
Activity: Highway
Local ID:
Production Date: 8/21/2028
Letting Date: 10/20/2028

Location Type	Location Name	Route ID	Begin Milepoint	End Milepoint	District	County	MPO/RPO	Urbanized Area	House District	Senate District	NHS
Route Segment	I40M	I40M	212.623	218.682	District 5	Torrance	Mid-Region RTPO	Rural	19, 39		Is on the NHS

Work Phase	Fund Source	Prior	2024	2025	2026	2027	4 Yr Total	Future	Total
Construction		**0**	**0**	**0**	**0**	**0**	**0**	**18,000,000**	**18,000,000**
Road - Major Preservation (6)	NHPP	0	0	0	0	0	0	15,379,200	15,379,200
Road - Major Preservation (6)	RF	0	0	0	0	0	0	2,620,800	2,620,800
	Totals	**0**	**0**	**0**	**0**	**0**	**0**	**18,000,000**	**18,000,000**

Description: Reconstruct existing ramps to Rattlesnake rest area to current design standards

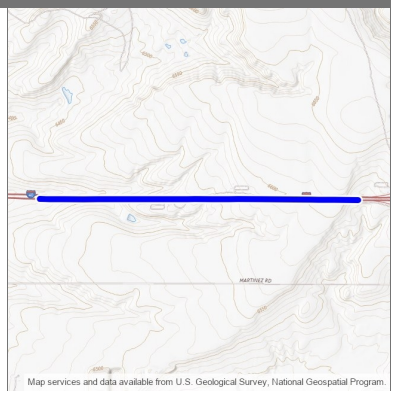

Design Engineer: Zackariah Mondragon
Primary Project Type:
Total Project Length: 2.136
Project Program: District 5
Lead Agency: NMDOT
Status: Active
Activity: Highway
Local ID:
Production Date: 1/27/2025
Letting Date:

Location Type	Location Name	Route ID	Begin Milepost	End Milepost	District	County	MPO/RPO	Urbanized Area	House District	Senate District	NHS
Route Segment	I40P	I40P	206.395	208.531		Torrance	Mid-Region RTPO	Rural	19		Is on the NHS

Work Phase	Fund Source	Prior	2024	2025	2026	2027	4 Yr Total	Future	Total
Construction		**0**	**0**	**6,905,861**	**0**	**0**	**6,905,861**	**0**	**6,905,861**
Road - Minor Rehabilitation (6)	NHPP	0	0	4,295,784	0	0	4,295,784	0	4,295,784
Road - Minor Rehabilitation (6)	RF	0	0	732,053	0	0	732,053	0	732,053
Road - Minor Rehabilitation (6)	STPR	0	0	1,604,584	0	0	1,604,584	0	1,604,584
Road - Minor Rehabilitation (6)	RF	0	0	273,440	0	0	273,440	0	273,440
Construction Engineering		**0**	**0**	**54,500**	**0**	**0**	**54,500**	**0**	**54,500**
Construction Engineering (17)	STPR	0	0	46,565	0	0	46,565	0	46,565
Construction Engineering (17)	RF	0	0	7,935	0	0	7,935	0	7,935
	Totals	**0**	**0**	**6,960,361**	**0**	**0**	**6,960,361**	**0**	**6,960,361**

Description: Remove and replace bridges 5734, 5735 and roadway tie in and detour paving US 60 MP 193.99 - 194.32 and 196.99 - 197.81

Design Engineer: Jeanne Wolfenbarger
Primary Project Type: Bridge
Total Project Length: .000
Project Program: District 5
Lead Agency: NMDOT
Status: Active
Activity: Highway
Local ID:
Production Date: 1/25/2027
Letting Date: 3/19/2027

Location Type	Location Name	Route ID	Begin Milepost	End Milepost	District	County	MPO/RPO	Urbanized Area	House District	Senate District	NHS
Bridge Point	5734	US60P	194.160	194.160	District 5	Torrance	Mid-Region RTPO	Rural	39		Off NHS
Bridge Point	5735	US60P	197.409	197.409	District 5	Torrance	Mid-Region RTPO	Rural	39		Off NHS

Work Phase	Fund Source	Prior	2024	2025	2026	2027	4 Yr Total	Future	Total
Construction		**0**	**0**	**0**	**0**	**23,700,000**	**23,700,000**	**0**	**23,700,000**
Bridge - Replace (11)	HB2_24_ZI9603	0	0	0	0	1,500,000	1,500,000	0	1,500,000
Bridge - Replace (11)	NHPP	0	0	0	0	7,667,977	7,667,977	0	7,667,977
Bridge - Replace (11)	RF	0	0	0	0	1,306,715	1,306,715	0	1,306,715
Bridge - Replace (11)	STPR	0	0	0	0	2,371,223	2,371,223	0	2,371,223
Bridge - Replace (11)	RF	0	0	0	0	404,085	404,085	0	404,085
Bridge - Replace (11)	STPF	0	0	0	0	8,928,480	8,928,480	0	8,928,480
Bridge - Replace (11)	RF	0	0	0	0	1,521,520	1,521,520	0	1,521,520
	Totals	**0**	**0**	**0**	**0**	**23,700,000**	**23,700,000**	**0**	**23,700,000**

Description: Study of Interchanges on I-40 in Moriarty MP 194-199

Design Engineer: Anthony Cabrera
Primary Project Type: Non-Construction
Total Project Length: 5.000
Project Program: District 5
Lead Agency: NMDOT
Status: Active
Activity: Highway
Local ID:
Production Date:
Letting Date:

Location Type	Location Name	Route ID	Begin Milepost	End Milepost	District	County	MPO/RPO	Urbanized Area	House District	Senate District	NHS
Route Segment	I40P	I40P	194.000	199.000	District 5	Torrance	Mid-Region RTPO	Rural			Is on the NHS

Work Phase	Fund Source	Prior	2024	2025	2026	2027	4 Yr Total	Future	Total
Preliminary Engineering		**0**	**0**	**0**	**0**	**1,250,000**	**1,250,000**	**0**	**1,250,000**
Preliminary Engineering (15)	RF	0	0	0	0	750,000	750,000	0	750,000
Preliminary Engineering (15)	CPTO	0	0	0	0	500,000	500,000	0	500,000
	Totals	**0**	**0**	**0**	**0**	**1,250,000**	**1,250,000**	**0**	**1,250,000**

Description: 2004 DEBT SERVICE

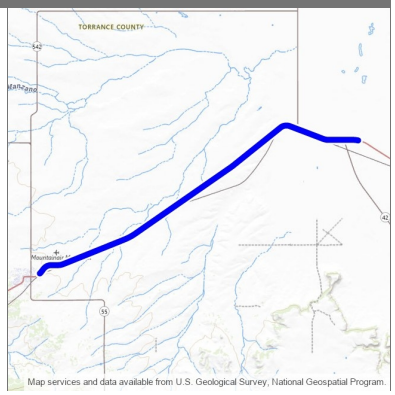

Design Engineer: Nmdot
Primary Project Type:
Total Project Length: 14.004
Project Program:
Lead Agency: NMDOT
Status: Active
Activity: Highway
Local ID:
Production Date:
Letting Date:

Location Type	Location Name	Route ID	Begin Milepost	End Milepost	District	County	MPO/RPO	Urbanized Area	House District	Senate District	NHS
Route Segment	US60P	US60P	204.938	218.942		Torrance	Mid-Region RTPO	Rural	39		Off NHS

Work Phase	Fund Source	Prior	2024	2025	2026	2027	4 Yr Total	Future	Total
Other		**129,511**	**0**	**0**	**0**	**0**	**0**	**0**	**129,511**
Debt Service (45)	RF	129,511	0	0	0	0	0	0	129,511
Debt Service (45)	STPR (ACC)	0	0	0	0	0	0	0	0
Debt Service (45)	RF	0	0	0	0	0	0	0	0
Debt Service (45)	STPR (ACC)	0	0	0	0	0	0	0	0
Debt Service (45)	RF	0	0	0	0	0	0	0	0
Debt Service (45)	STPR (ACC)	0	0	0	0	0	0	0	0
Debt Service (45)	STPR (ACC)	0	0	0	0	0	0	0	0
Debt Service (45)	RF	0	0	0	0	0	0	0	0
Debt Service (45)	STPR (ACC)	0	0	0	0	0	0	0	0
Debt Service (45)	RF	0	0	0	0	0	0	0	0
Debt Service (45)	NHPP (ACC)	0	0	0	0	0	0	0	0
Debt Service (45)	STPR (ACC)	0	0	0	0	0	0	0	0
	Totals	**129,511**	**0**	**0**	**0**	**0**	**0**	**0**	**129,511**

Description: 2004 DEBT SERVICE

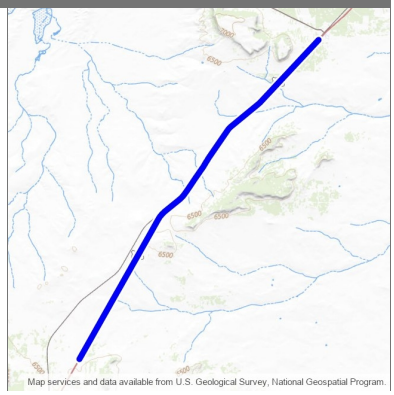

Design Engineer: Nmdot
Primary Project Type:
Total Project Length: 13.994
Project Program:
Lead Agency: NMDOT
Status: Active
Activity: Highway
Local ID:
Production Date:
Letting Date:

Location Type	Location Name	Route ID	Begin Milepost	End Milepost	District	County	MPO/RPO	Urbanized Area	House District	Senate District	NHS
Route Segment	US54P	US54P	175.006	189.000		Torrance	Mid-Region RTPO	Rural	39		Is on the NHS

Work Phase	Fund Source	Prior	2024	2025	2026	2027	4 Yr Total	Future	Total
Other		**881,294**	**0**	**0**	**0**	**0**	**0**	**0**	**881,294**
Debt Service (45)	RF	431,737	0	0	0	0	0	0	431,737
Debt Service (45)	RF	449,557	0	0	0	0	0	0	449,557
Debt Service (45)	NHPP (ACC)	0	0	0	0	0	0	0	0
Debt Service (45)	NHPP (ACC)	0	0	0	0	0	0	0	0
Debt Service (45)	NHPP (ACC)	0	0	0	0	0	0	0	0
Debt Service (45)	RF (ACC)	0	0	0	0	0	0	0	0
Debt Service (45)	NHPP (ACC)	0	0	0	0	0	0	0	0
Debt Service (45)	RF	0	0	0	0	0	0	0	0
Debt Service (45)	NHPP (ACC)	0	0	0	0	0	0	0	0
Debt Service (45)	RF	0	0	0	0	0	0	0	0
Debt Service (45)	NHPP (ACC)	0	0	0	0	0	0	0	0
Debt Service (45)	RF	0	0	0	0	0	0	0	0
Debt Service (45)	NHPP (ACC)	0	0	0	0	0	0	0	0
	Totals	**881,294**	**0**	**0**	**0**	**0**	**0**	**0**	**881,294**

Description: Fully Close and remove grade crossing

Design Engineer: Transit
Primary Project Type:
Total Project Length: .001
Project Program: District 4
Lead Agency: Transit / Rail Division
Status: Active
Activity: Rail
Local ID:
Production Date:
Letting Date:

Location Type	Location Name	Route ID	Begin Milepoint	End Milepoint	District	County	MPO/RPO	Urbanized Area	House District	Senate District	NHS
Route Segment	FL7150P	FL7150P	0.092	0.093		Union	North East RTPO	Rural	67		Off NHS

Work Phase	Fund Source	Prior	2024	2025	2026	2027	4 Yr Total	Future	Total
Other		**0**	**0**	**200,000**	**0**	**0**	**200,000**	**0**	**200,000**
Rail/Highway Crossing (22)	RRS	0	0	90,000	0	0	90,000	0	90,000
Rail/Highway Crossing (22)	RF	0	0	10,000	0	0	10,000	0	10,000
Rail/Highway Crossing (22)	OPPP	0	0	100,000	0	0	100,000	0	100,000
	Totals	**0**	**0**	**200,000**	**0**	**0**	**200,000**	**0**	**200,000**

Description: Add railroad crossing flasher lights and gate arms

Design Engineer: Transit
Primary Project Type:
Total Project Length: .051
Project Program: District 4
Lead Agency: Transit / Rail Division
Status: Active
Activity: Rail
Local ID:
Production Date:
Letting Date:

Location Type	Location Name	Route ID	Begin Milepost	End Milepost	District	County	MPO/RPO	Urbanized Area	House District	Senate District	NHS
Route Segment	NM72P	NM72P	36.223	36.274		Union	North East RTPO	Rural	67		Off NHS

Work Phase	Fund Source	Prior	2024	2025	2026	2027	4 Yr Total	Future	Total
Other		**0**	**0**	**433,453**	**0**	**0**	**433,453**	**0**	**433,453**
Rail/Highway Crossing (22)	RRS	0	0	390,108	0	0	390,108	0	390,108
Rail/Highway Crossing (22)	RF	0	0	43,345	0	0	43,345	0	43,345
	Totals	**0**	**0**	**433,453**	**0**	**0**	**433,453**	**0**	**433,453**

Description: 2004 DEBT SERVICE

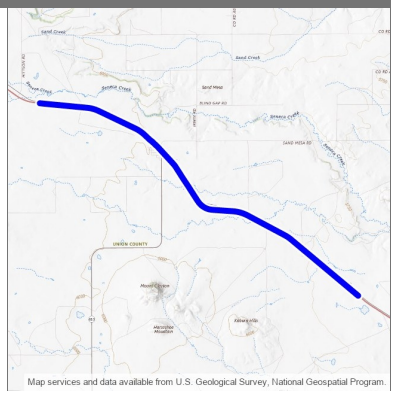

Design Engineer: Nmdot
Primary Project Type:
Total Project Length: 10.998
Project Program:
Lead Agency: NMDOT
Status: Active
Activity: Highway
Local ID:
Production Date:
Letting Date:

Location Type	Location Name	Route ID	Begin Milepost	End Milepost	District	County	MPO/RPO	Urbanized Area	House District	Senate District	NHS
Route Segment	US64P	US64P	400.002	411.001		Union	North East RTPO	Rural	7		Is on the NHS

Work Phase	Fund Source	Prior	2024	2025	2026	2027	4 Yr Total	Future	Total
Other		**431,518**	**0**	**0**	**0**	**0**	**0**	**0**	**431,518**
Debt Service (45)	RF	431,518	0	0	0	0	0	0	431,518
Debt Service (45)	NHPP (ACC)	0	0	0	0	0	0	0	0
Debt Service (45)	NHPP (ACC)	0	0	0	0	0	0	0	0
Debt Service (45)	RF	0	0	0	0	0	0	0	0
Debt Service (45)	NHPP (ACC)	0	0	0	0	0	0	0	0
Debt Service (45)	RF	0	0	0	0	0	0	0	0
Debt Service (45)	NHPP (ACC)	0	0	0	0	0	0	0	0
Debt Service (45)	RF	0	0	0	0	0	0	0	0
Debt Service (45)	NHPP (ACC)	0	0	0	0	0	0	0	0
Debt Service (45)	NHPP (ACC)	0	0	0	0	0	0	0	0
Debt Service (45)	RF	0	0	0	0	0	0	0	0
Debt Service (45)	NHPP (ACC)	0	0	0	0	0	0	0	0
	Totals	**431,518**	**0**	**0**	**0**	**0**	**0**	**0**	**431,518**

Description: 2004 DEBT SERVICE

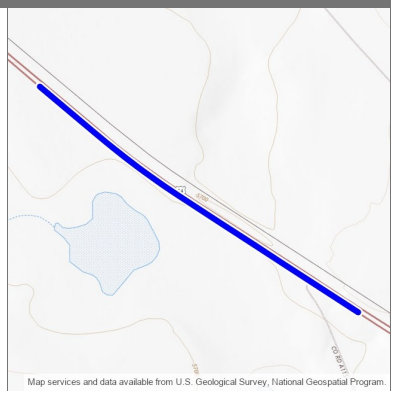

Design Engineer: Nmdot
Primary Project Type:
Total Project Length: 1.001
Project Program:
Lead Agency: NMDOT
Status: Active
Activity: Highway
Local ID:
Production Date:
Letting Date:

Location Type	Location Name	Route ID	Begin Milepost	End Milepost	District	County	MPO/RPO	Urbanized Area	House District	Senate District	NHS
Route Segment	US64P	US64P	411.002	412.003		Union	North East RTPO	Rural	7		Is on the NHS

Work Phase	Fund Source	Prior	2024	2025	2026	2027	4 Yr Total	Future	Total
Other		**343,721**	**0**	**0**	**0**	**0**	**0**	**0**	**343,721**
Debt Service (45)	RF	343,721	0	0	0	0	0	0	343,721
Debt Service (45)	NHPP (ACC)	0	0	0	0	0	0	0	0
Debt Service (45)	NHPP (ACC)	0	0	0	0	0	0	0	0
Debt Service (45)	RF	0	0	0	0	0	0	0	0
Debt Service (45)	NHPP (ACC)	0	0	0	0	0	0	0	0
Debt Service (45)	RF	0	0	0	0	0	0	0	0
Debt Service (45)	NHPP (ACC)	0	0	0	0	0	0	0	0
Debt Service (45)	RF	0	0	0	0	0	0	0	0
Debt Service (45)	NHPP (ACC)	0	0	0	0	0	0	0	0
Debt Service (45)	RF	0	0	0	0	0	0	0	0
Debt Service (45)	NHPP (ACC)	0	0	0	0	0	0	0	0
Debt Service (45)	NHPP (ACC)	0	0	0	0	0	0	0	0
	Totals	**343,721**	**0**	**0**	**0**	**0**	**0**	**0**	**343,721**

Description: "Bridge replacement, Roadway reconstruction/realignment, Roadside barrier replacement, erosion control, & Roadway widening along NM-6"

Design Engineer: Phillip Steinback
Primary Project Type:
Total Project Length: .460
Project Program: District 6
Lead Agency: NMDOT
Status: Active
Activity: Highway
Local ID:
Production Date: 3/24/2025
Letting Date: 5/16/2025

Location Type	Location Name	Route ID	Begin Milepoint	End Milepoint	District	County	MPO/RPO	Urbanized Area	House District	Senate District	NHS
Bridge Point	2	LOC192824P	1.284	1.284		Valencia	Mid-Region MPO	Rural	30		Off NHS
Route Segment	NM6P	NM6P	2.099	2.559		Valencia	Mid-Region MPO	Rural	30		Off NHS

Work Phase	Fund Source	Prior	2024	2025	2026	2027	4 Yr Total	Future	Total
Right-of-Way		**148,000**	**0**	**0**	**0**	**0**	**0**	**0**	**148,000**
ROW Acquisition (16)	HIOBP	148,000	0	0	0	0	0	0	148,000
Utility		**0**	**0**	**48,917**	**0**	**0**	**48,917**	**0**	**48,917**
Utilities (43)	HIOBP	0	0	41,795	0	0	41,795	0	41,795
Utilities (43)	RF	0	0	7,122	0	0	7,122	0	7,122
Construction		**0**	**0**	**35,529,676**	**0**	**0**	**35,529,676**	**0**	**35,529,676**
Bridge - Replace (11)	HIOBP	0	0	419,745	0	0	419,745	0	419,745
Bridge - Replace (11)	RF	0	0	71,529	0	0	71,529	0	71,529
Bridge - Replace (11)	OPPP	0	0	704,621	0	0	704,621	0	704,621
Bridge - Replace (11)	HIOBP	0	0	29,334,782	0	0	29,334,782	0	29,334,782
Bridge - Replace (11)	RF	0	0	4,998,999	0	0	4,998,999	0	4,998,999
Construction Engineering		**0**	**0**	**38,500**	**0**	**0**	**38,500**	**0**	**38,500**
Construction Engineering (17)	HIOBP	0	0	32,894	0	0	32,894	0	32,894
Construction Engineering (17)	RF	0	0	5,606	0	0	5,606	0	5,606
	Totals	**148,000**	**0**	**35,617,093**	**0**	**0**	**35,617,093**	**0**	**35,765,093**

Description: Design and possible construction of new access points and auxiliary lanes on NM 314 from Salaz Rd to Morris Rd per the NMDOT's access management plan.

Design Engineer: Summer Herrera
Primary Project Type: Pavement
Total Project Length: .026
Project Program: Mid-Region MPO
Lead Agency: NMDOT
Status: Active
Activity: Highway
Local ID: 314.1
Production Date: 8/23/2027
Letting Date: 10/15/2027

Location Type	Location Name	Route ID	Begin Milepoint	End Milepoint	District	County	MPO/RPO	Urbanized Area	House District	Senate District	NHS
Route Segment	FL5841P	FL5841P	0.000	0.026	District 3	Valencia	Mid-Region MPO	Los Lunas, NM	29, 30		Off NHS

Work Phase	Fund Source	Prior	2024	2025	2026	2027	4 Yr Total	Future	Total
Construction		**0**	**0**	**0**	**0**	**1,170,413**	**1,170,413**	**0**	**1,170,413**
Road - Add Capacity/Widening (3)	STBGS (ACC)	0	0	0	0	0	0	0	0
Road - Add Capacity/Widening (3)	RF	0	0	0	0	0	0	0	0
Road - Add Capacity/Widening (3)	STBGS (AC)	0	0	0	0	1,000,001	1,000,001	0	1,000,001
Road - Add Capacity/Widening (3)	RF	0	0	0	0	170,412	170,412	0	170,412
	Totals	**0**	**0**	**0**	**0**	**1,170,413**	**1,170,413**	**0**	**1,170,413**

NM 6 PAVEMENT PRESERVATION IN LOS LUNAS FROM MP 32.14 - 36.60 (A300424)

2024 - 2029 (A)

Mid-Region MPO

APPROVED

Description: PAVEMENT PRESERVATION TO INCLUDE ADA IMPROVEMENTS AND OTHER MISCELLANEOUS CONSTRUCTION AS NEEDED.

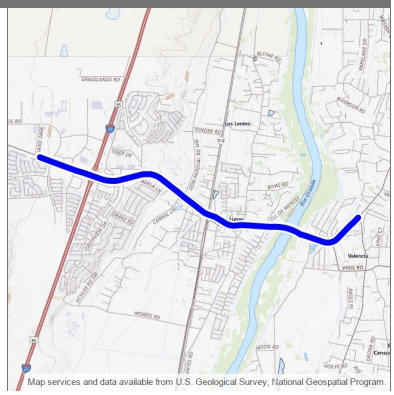

Design Engineer: Joseph Casares
Primary Project Type: Pavement
Total Project Length: 6.514
Project Program: Mid-Region MPO
Lead Agency: NMDOT
Status: Active
Activity: Highway
Local ID:
Production Date: 6/25/2029
Letting Date: 8/17/2029

Location Type	Location Name	Route ID	Begin Milepoint	End Milepoint	District	County	MPO/RPO	Urbanized Area	House District	Senate District	NHS
Route Segment	NM6M	NM6M	32.055	33.527	District 3	Valencia	Mid-Region MPO	Los Lunas, NM	30		Off NHS
Route Segment	NM6M	NM6M	34.380	34.516	District 3	Valencia	Mid-Region MPO	Los Lunas, NM	30		Off NHS
Route Segment	NM6M	NM6M	35.323	35.670	District 3	Valencia	Mid-Region MPO	Los Lunas, NM	30		Off NHS
Route Segment	NM6M	NM6M	36.406	36.504	District 3	Valencia	Mid-Region MPO	Los Lunas, NM	29, 30		Off NHS
Route Segment	NM6P	NM6P	32.148	36.609	District 3	Valencia	Mid-Region MPO	Los Lunas, NM	29, 30		Off NHS

Work Phase	Fund Source	Prior	2024	2025	2026	2027	4 Yr Total	Future	Total
Preliminary Engineering		**54,067**	**0**	**0**	**0**	**0**	**0**	**0**	**54,067**
Preliminary Engineering (15)	NHPP	46,195	0	0	0	0	0	0	46,195
Preliminary Engineering (15)	RF	7,872	0	0	0	0	0	0	7,872
Construction		**0**	**0**	**0**	**0**	**0**	**0**	**4,973,864**	**4,973,864**
Road - Major Preservation (6)	STBGS	0	0	0	0	0	0	4,249,669	4,249,669
Road - Major Preservation (6)	RF	0	0	0	0	0	0	724,195	724,195
	Totals	**54,067**	**0**	**0**	**0**	**0**	**0**	**4,973,864**	**5,027,931**

I-25 and NM 6 On & Off Ramps Rehab and Reconstruction (A301123)

2024 - 2029 (A)

Mid-Region MPO

APPROVED

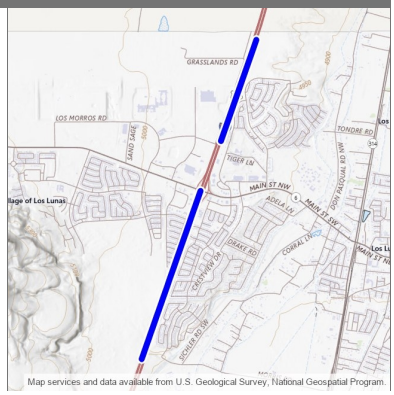

Description: "T/LPA: The addition of a new southbound off-ramp lane (from I-25 to westbound NM 6), and a new left turn on-ramp lane (from westbound NM 6 onto northbound I-25); including pavement preservation to include full depth reclamation with localized full reconstruction on the on and off ramps at 1-25 and NM 6 interchange."

Design Engineer: Local
Primary Project Type:
Total Project Length: 2.661
Project Program: Mid-Region MPO
Lead Agency: Village of Los Lunas
Status: Active
Activity: Highway
Local ID: 216
Production Date:
Letting Date:

Location Type	Location Name	Route ID	Begin Milepoint	End Milepoint	District	County	MPO/RPO	Urbanized Area	House District	Senate District	NHS
Route Segment	I25M	I25M	202.834	204.498		Valencia	Mid-Region MPO	Los Lunas, NM	30		Is on the NHS
Route Segment	I25P	I25P	203.796	204.794		Valencia	Mid-Region MPO	Los Lunas, NM	30		Is on the NHS

Work Phase	Fund Source	Prior	2024	2025	2026	2027	4 Yr Total	Future	Total
Preliminary Engineering		**81,524**	**313,515**	**0**	**0**	**0**	**313,515**	**0**	**395,039**
Preliminary Engineering (15)	STPR	69,654	0	0	0	0	0	0	69,654
Preliminary Engineering (15)	LGF	11,870	0	0	0	0	0	0	11,870
Preliminary Engineering (15)	LOCC	0	213,515	0	0	0	213,515	0	213,515
Preliminary Engineering (15)	STBGS	0	85,440	0	0	0	85,440	0	85,440
Preliminary Engineering (15)	LGF	0	14,560	0	0	0	14,560	0	14,560
Construction		**0**	**5,144,097**	**0**	**0**	**0**	**5,144,097**	**0**	**5,144,097**
Road - Major Rehabilitation (6)	LOCC	0	1,300,000	0	0	0	1,300,000	0	1,300,000
Road - Major Rehabilitation (6)	STBGS	0	3,284,396	0	0	0	3,284,396	0	3,284,396
Road - Major Rehabilitation (6)	LGF	0	559,701	0	0	0	559,701	0	559,701
Construction Engineering		**0**	**345,000**	**0**	**0**	**0**	**345,000**	**0**	**345,000**
Construction Engineering (17)	STBGS	0	294,768	0	0	0	294,768	0	294,768
Construction Engineering (17)	LGF	0	50,232	0	0	0	50,232	0	50,232
	Totals	**81,524**	**5,802,612**	**0**	**0**	**0**	**5,802,612**	**0**	**5,884,136**

Description: "T/LPA: The project's scope is a full-depth reclamation of Peralta Boulevard from NM 47 to La Ladera Road, including drainage improvements where needed. "

Design Engineer: Local
Primary Project Type: Non-Construction
Total Project Length: .000
Project Program: Mid-Region MPO
Lead Agency: Town of Peralta
Status: Active
Activity: Highway
Local ID: 306
Production Date:
Letting Date:

Location Type	Location Name	Route ID	Begin Milepoint	End Milepoint	District	County	MPO/RPO	Urbanized Area	House District	Senate District	NHS
New Line	Peralta Boulevard	N/A			District 3	Valencia	Mid-Region MPO	Los Lunas, NM			Off NHS

Work Phase	Fund Source	Prior	2024	2025	2026	2027	4 Yr Total	Future	Total
Preliminary Engineering		**0**	**0**	**0**	**149,443**	**0**	**149,443**	**0**	**149,443**
Preliminary Engineering (15)	STBGS	0	0	0	127,684	0	127,684	0	127,684
Preliminary Engineering (15)	LGF	0	0	0	21,759	0	21,759	0	21,759
	Totals	**0**	**0**	**0**	**149,443**	**0**	**149,443**	**0**	**149,443**

Description: T/LPA: Full depth reclamation of North Los Lentes. Project includes new shared bike facilities and ADA improvements to non-compliant curb ramps and other appurtenances as needed.

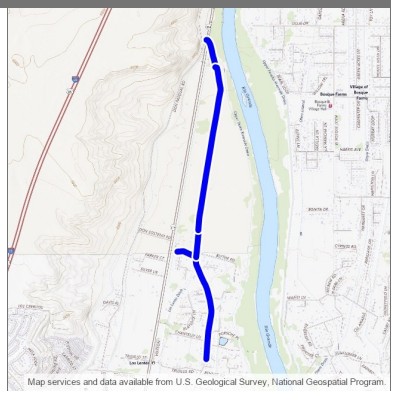

Design Engineer: Local
Primary Project Type:
Total Project Length: 2.813
Project Program: Mid-Region MPO
Lead Agency: Village of Los Lunas
Status: Active
Activity: Highway
Local ID: 828.2
Production Date:
Letting Date:

Location Type	Location Name	Route ID	Begin Milepoint	End Milepoint	District	County	MPO/RPO	Urbanized Area	House District	Senate District	NHS
Route Segment	FL5230P	FL5230P	2.700	3.710		Valencia	Mid-Region MPO	Los Lunas, NM	8		Off NHS
Route Segment	LOC192095P	LOC192095P	0.000	0.221		Valencia	Mid-Region MPO	Los Lunas, NM, Rural	8		Off NHS
Route Segment	LOC192158P	LOC192158P	0.000	1.337		Valencia	Mid-Region MPO	Los Lunas, NM, Rural	8		Off NHS
Route Segment	LOC192160P	LOC192160P	1.316	1.561		Valencia	Mid-Region MPO	Rural	8		Off NHS

Work Phase	Fund Source	Prior	2024	2025	2026	2027	4 Yr Total	Future	Total
Preliminary Engineering		**0**	**100,000**	**0**	**0**	**0**	**100,000**	**0**	**100,000**
Preliminary Engineering (15)	STBGS	0	85,440	0	0	0	85,440	0	85,440
Preliminary Engineering (15)	LGF	0	14,560	0	0	0	14,560	0	14,560
	Totals	**0**	**100,000**	**0**	**0**	**0**	**100,000**	**0**	**100,000**

Description: Rehabilitation of Manzano Expressway to include lighting, sidewalks, bike paths, and school zone improvements from NM 47 to Meadow Lake Rd.

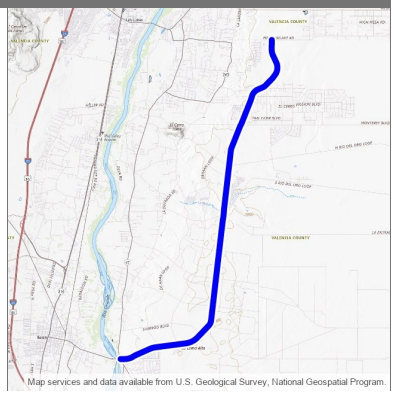

Design Engineer: Local
Primary Project Type: Non-Construction
Total Project Length: 12.590
Project Program: Mid-Region MPO
Lead Agency: County of Valencia
Status: Active
Activity: Highway
Local ID: 707
Production Date:
Letting Date:

Location Type	Location Name	Route ID	Begin Milepoint	End Milepoint	District	County	MPO/RPO	Urbanized Area	House District	Senate District	NHS
Route Segment	FL1598P	FL1598P	0.000	12.590	District 3	Valencia	Mid-Region MPO	Los Lunas, NM, Rural			Off NHS

Work Phase	Fund Source	Prior	2024	2025	2026	2027	4 Yr Total	Future	Total
Preliminary Engineering		**0**	**0**	**0**	**0**	**1,502,922**	**1,502,922**	**0**	**1,502,922**
Preliminary Engineering (15)	STBGS	0	0	0	0	784,000	784,000	0	784,000
Preliminary Engineering (15)	LGF	0	0	0	0	133,603	133,603	0	133,603
Preliminary Engineering (15)	STBGS (ACC)	0	0	0	0	0	0	0	0
Preliminary Engineering (15)	LGF	0	0	0	0	0	0	0	0
Preliminary Engineering (15)	STBGS (AC)	0	0	0	0	500,097	500,097	0	500,097
Preliminary Engineering (15)	LGF	0	0	0	0	85,222	85,222	0	85,222
	Totals	**0**	**0**	**0**	**0**	**1,502,922**	**1,502,922**	**0**	**1,502,922**

Description: Plan, design, and construct School Flashers, streetlighting, sidewalk, bike path and address areas concerned for safety.

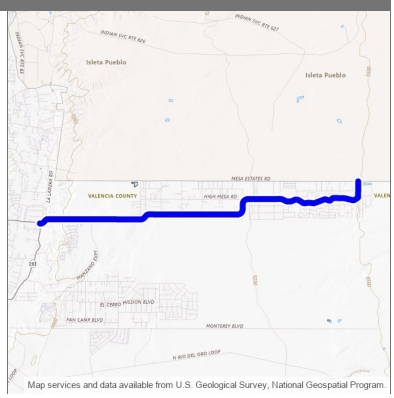

Design Engineer: Local
Primary Project Type: Safety
Total Project Length: 8.650
Project Program: Mid-Region MPO
Lead Agency: County of Valencia
Status: Active
Activity: Highway
Local ID: 941.1
Production Date:
Letting Date:

Location Type	Location Name	Route ID	Begin Milepoint	End Milepoint	District	County	MPO/RPO	Urbanized Area	House District	Senate District	NHS
Route Segment	FL1700P	FL1700P	0.000	8.650	District 3	Valencia	Mid-Region MPO	Los Lunas, NM			Off NHS

Work Phase	Fund Source	Prior	2024	2025	2026	2027	4 Yr Total	Future	Total
Preliminary Engineering		**0**	**0**	**0**	**0**	**0**	**0**	**585,206**	**585,206**
Preliminary Engineering (15)	STBGS	0	0	0	0	0	0	500,000	500,000
Preliminary Engineering (15)	LGF	0	0	0	0	0	0	85,206	85,206
	Totals	**0**	**0**	**0**	**0**	**0**	**0**	**585,206**	**585,206**

Description: Replace bridge# 3498 over an MRGCD canal on Highway NM109 at mile post 1.1. Roadway bridge approaches will be reconstructed, and guardrail, signage and striping will be installed as required.

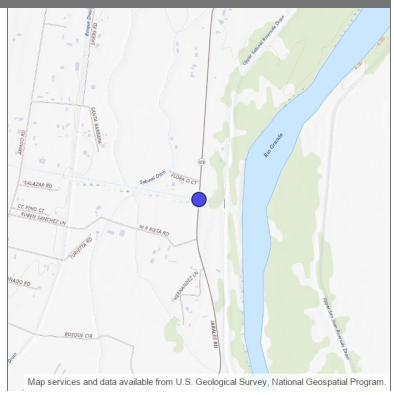

Design Engineer: Logan Patz
Primary Project Type: Bridge
Total Project Length: .000
Project Program: Mid-Region MPO
Lead Agency: NMDOT
Status: Active
Activity: Highway
Local ID:
Production Date: 10/25/2027
Letting Date: 12/17/2027

Location Type	Location Name	Route ID	Begin Milepost	End Milepost	District	County	MPO/RPO	Urbanized Area	House District	Senate District	NHS
Bridge Point	3498	NM109P	1.108	1.108	District 3	Valencia	Mid-Region MPO	Rural	29		Off NHS

Work Phase	Fund Source	Prior	2024	2025	2026	2027	4 Yr Total	Future	Total
Preliminary Engineering		**0**	**0**	**0**	**0**	**350,000**	**350,000**	**0**	**350,000**
Preliminary Engineering (15)	STPF	0	0	0	0	299,040	299,040	0	299,040
Preliminary Engineering (15)	RF	0	0	0	0	50,960	50,960	0	50,960
Construction		**0**	**0**	**0**	**0**	**6,800,000**	**6,800,000**	**0**	**6,800,000**
Bridge - Replace (11)	STPR	0	0	0	0	5,809,920	5,809,920	0	5,809,920
Bridge - Replace (11)	RF	0	0	0	0	990,080	990,080	0	990,080
	Totals	**0**	**0**	**0**	**0**	**7,150,000**	**7,150,000**	**0**	**7,150,000**

West Reinken Road Improvements from South Mesa Road to North Main Street (Business Loop 13) (A301701)

2024 - 2029 (A)

Mid-Region MPO

APPROVED

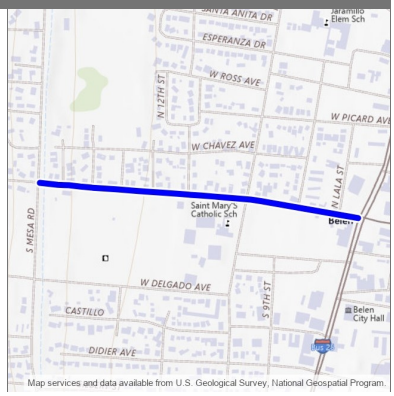

Description: The project's scope includes pavement rehabilitation of West Reinken Road from North Main Street (Business Loop 13) to South Mesa Road to include ADA, pedestrian, and drainage improvements where necessary.

Design Engineer: Local
Primary Project Type: Safety
Total Project Length: .549
Project Program: Mid-Region MPO
Lead Agency: City of Belen
Status: Active
Activity: Highway
Local ID: 684
Production Date:
Letting Date:

Location Type	Location Name	Route ID	Begin Milepoint	End Milepoint	District	County	MPO/RPO	Urbanized Area	House District	Senate District	NHS
Route Segment	FL4229P	FL4229P	0.000	0.549	District 3	Valencia	Mid-Region MPO	Los Lunas, NM			Off NHS

Work Phase	Fund Source	Prior	2024	2025	2026	2027	4 Yr Total	Future	Total
Preliminary Engineering		**0**	**189,402**	**0**	**0**	**0**	**189,402**	**0**	**189,402**
Preliminary Engineering (15)	STBGS	0	161,825	0	0	0	161,825	0	161,825
Preliminary Engineering (15)	LGF	0	27,577	0	0	0	27,577	0	27,577
Construction		**0**	**0**	**0**	**0**	**1,161,692**	**1,161,692**	**0**	**1,161,692**
Road - Recons/Rehab (6)	STBGS	0	0	0	0	992,550	992,550	0	992,550
Road - Recons/Rehab (6)	LGF	0	0	0	0	169,142	169,142	0	169,142
	Totals	**0**	**189,402**	**0**	**0**	**1,161,692**	**1,351,094**	**0**	**1,351,094**

NM 6 roadway, sidewalk, and ADA ramp improvements from Sandsage Road to I-25 (A301731) 2024 - 2029 (A)

Mid-Region MPO **APPROVED**

Description: The project will improve pedestrian accessibility along NM 6 from Sandsage Road to I-25 in Valencia County, New Mexico. Improvements will include rehabilitation of existing sidewalk and curb ramps, construction of new ADA-compliant pedestrian facilities where none currently exist, and implementation of soil mitigation techniques.

Design Engineer: Local
Primary Project Type: Multimodal
Total Project Length: .776
Project Program: Mid-Region MPO
Lead Agency: Village of Los Lunas
Status: Active
Activity: Bicycle & Pedestrian
Local ID: 702.1
Production Date:
Letting Date:

Location Type	Location Name	Route ID	Begin Milepoint	End Milepoint	District	County	MPO/RPO	Urbanized Area	House District	Senate District	NHS
Route Segment	NM6M	NM6M	31.999	32.775	District 3	Valencia	Mid-Region MPO	Los Lunas, NM			Off NHS

Work Phase	Fund Source	Prior	2024	2025	2026	2027	4 Yr Total	Future	Total
Preliminary Engineering		**0**	**438,905**	**0**	**0**	**0**	**438,905**	**0**	**438,905**
Preliminary Engineering (15)	STBGS	0	375,000	0	0	0	375,000	0	375,000
Preliminary Engineering (15)	LGF	0	63,905	0	0	0	63,905	0	63,905
Other		**0**	**0**	**0**	**1,332,465**	**0**	**1,332,465**	**0**	**1,332,465**
Bicycle and Pedestrian (28)	STBGS	0	0	0	1,138,458	0	1,138,458	0	1,138,458
Bicycle and Pedestrian (28)	LGF	0	0	0	194,007	0	194,007	0	194,007
	Totals	**0**	**438,905**	**0**	**1,332,465**	**0**	**1,771,370**	**0**	**1,771,370**

NM 109 Railroad Overpass (A302220)

2024 - 2029 (A)

Mid-Region MPO

APPROVED

Description: Design and construction of an overpass on NM 109 over the BNSF RR tracks for safety purposes.

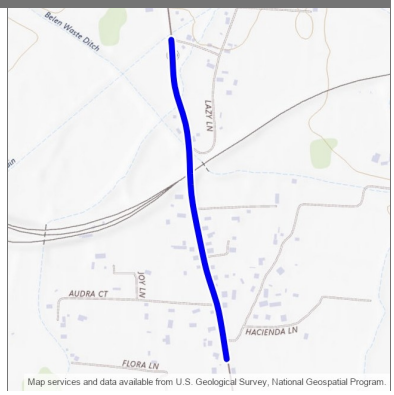

Design Engineer: Sandra Lopez
Primary Project Type:
Total Project Length: .625
Project Program: Mid-Region MPO
Lead Agency: NMDOT
Status: Active
Activity: Highway
Local ID:
Production Date: 2/27/2023
Letting Date: 4/21/2023

Location Type	Location Name	Route ID	Begin Milepost	End Milepost	District	County	MPO/RPO	Urbanized Area	House District	Senate District	NHS
Route Segment	NM109P	NM109P	5.321	5.946		Valencia	Mid-Region MPO	Los Lunas, NM	49		Off NHS

Work Phase	Fund Source	Prior	2024	2025	2026	2027	4 Yr Total	Future	Total
Preliminary Engineering		**1,628,274**	**0**	**0**	**0**	**0**	**0**	**0**	**1,628,274**
Preliminary Engineering (15)	HB2_22_ZG9 006	42,700	0	0	0	0	0	0	42,700
Preliminary Engineering (15)	OPPP	1,496,002	0	0	0	0	0	0	1,496,002
Preliminary Engineering (15)	OPPP	30,000	0	0	0	0	0	0	30,000
Preliminary Engineering (15)	OPPP	59,572	0	0	0	0	0	0	59,572
Right-of-Way		**2,903,532**	**0**	**0**	**0**	**0**	**0**	**0**	**2,903,532**
ROW Acquisition (16)	OPPP	2,903,532	0	0	0	0	0	0	2,903,532
Construction		**44,096,172**	**0**	**0**	**0**	**0**	**0**	**0**	**44,096,172**
Bridge - New Construction(8)	HB2_22_ZG9 006	1,015,806	0	0	0	0	0	0	1,015,806
Bridge - New Construction(8)	HB2_22_ZG9 006	33,780,366	0	0	0	0	0	0	33,780,366
Bridge - New Construction(8)	OPPP	9,300,000	0	0	0	0	0	0	9,300,000
Construction Engineering		**200,000**	**98,100**	**0**	**0**	**0**	**98,100**	**0**	**298,100**
Construction Engineering (17)	OPPP	100,000	0	0	0	0	0	0	100,000
Construction Engineering (17)	RF	100,000	0	0	0	0	0	0	100,000
Construction Engineering (17)	RF	0	98,100	0	0	0	98,100	0	98,100
	Totals	**48,827,978**	**98,100**	**0**	**0**	**0**	**98,100**	**0**	**48,926,078**

Camino del Llano Reconstruction Phase I (A302270)

2024 - 2029 (A)

Mid-Region MPO

APPROVED

Description: "T/LPA: Reconstructing of curb/gutters and pavement, new ADA compliant sidewalks, curb ramps and driveways, new signing and striping."

Design Engineer: J. Miguel Archuleta
Primary Project Type:
Total Project Length: .866
Project Program: Mid-Region MPO
Lead Agency: City of Belen
Status: Active
Activity: Highway
Local ID: 724.1
Production Date:
Letting Date:

Location Type	Location Name	Route ID	Begin Milepoint	End Milepoint	District	County	MPO/RPO	Urbanized Area	House District	Senate District	NHS
Route Segment	FL4224P	FL4224P	0.134	1.000		Valencia	Mid-Region MPO	Los Lunas, NM	49		Off NHS

Work Phase	Fund Source	Prior	2024	2025	2026	2027	4 Yr Total	Future	Total
Preliminary Engineering		**0**	**100,000**	**0**	**0**	**0**	**100,000**	**0**	**100,000**
Preliminary Engineering (15)	STBGS	0	85,440	0	0	0	85,440	0	85,440
Preliminary Engineering (15)	LGF	0	14,560	0	0	0	14,560	0	14,560
Construction		**0**	**0**	**808,148**	**100,000**	**0**	**908,148**	**0**	**908,148**
Road - Reconstruction (4)	STBGS	0	0	639,218	0	0	639,218	0	639,218
Road - Reconstruction (4)	LGF	0	0	108,930	0	0	108,930	0	108,930
Road - Reconstruction (4)	LOCC	0	0	60,000	0	0	60,000	0	60,000
Road - Reconstruction (4)	CPTO	0	0	0	100,000	0	100,000	0	100,000
Construction Engineering		**0**	**0**	**151,852**	**0**	**0**	**151,852**	**0**	**151,852**
Construction Engineering (17)	STBGS	0	0	129,742	0	0	129,742	0	129,742
Construction Engineering (17)	LGF	0	0	22,110	0	0	22,110	0	22,110
	Totals	**0**	**100,000**	**960,000**	**100,000**	**0**	**1,160,000**	**0**	**1,160,000**

Description: NM 116 / Mill Road Project south of Belen. Roadway widening and turnouts.

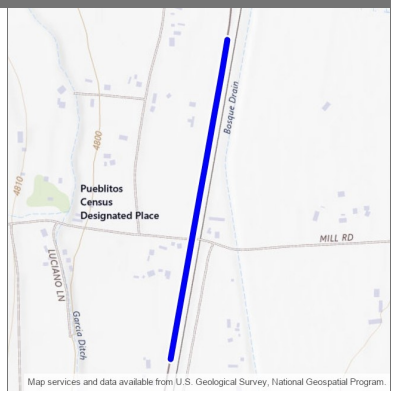

Design Engineer: Greg Clarke
Primary Project Type:
Total Project Length: .546
Project Program: Mid-Region MPO
Lead Agency: NMDOT
Status: Active
Activity: Highway
Local ID:
Production Date: 8/26/2024
Letting Date: 10/18/2024

Location Type	Location Name	Route ID	Begin Milepost	End Milepost	District	County	MPO/RPO	Urbanized Area	House District	Senate District	NHS
Route Segment	NM116P	NM116P	13.537	14.083		Valencia	Mid-Region MPO	Los Lunas, NM	29		Off NHS

Work Phase	Fund Source	Prior	2024	2025	2026	2027	4 Yr Total	Future	Total
Construction		**0**	**2,432,875**	**0**	**0**	**0**	**2,432,875**	**0**	**2,432,875**
Road - Add Capacity/Widening (3)	STPF	0	2,078,648	0	0	0	2,078,648	0	2,078,648
Road - Add Capacity/Widening (3)	RF	0	354,227	0	0	0	354,227	0	354,227
	Totals	**0**	**2,432,875**	**0**	**0**	**0**	**2,432,875**	**0**	**2,432,875**

Description: Replacement of Bridges 5234 on NM 304. The project includes striping, wall barrier, and guardrail replacement. MP 14.91-15.96

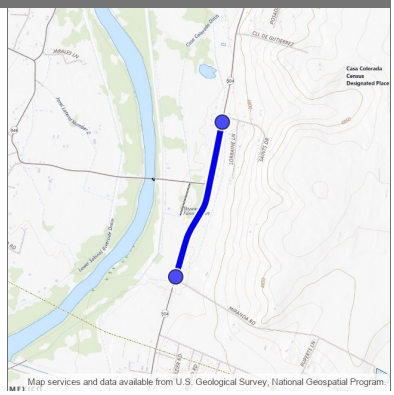

Design Engineer: Luke Smith
Primary Project Type: Bridge
Total Project Length: 1.050
Project Program: Mid-Region MPO
Lead Agency: NMDOT
Status: Active
Activity: Highway
Local ID:
Production Date: 5/24/2027
Letting Date: 7/16/2027

Location Type	Location Name	Route ID	Begin Milepost	End Milepost	District	County	MPO/RPO	Urbanized Area	House District	Senate District	NHS
Bridge Point	5234	NM304P	14.948	14.948	District 3	Valencia	Mid-Region MPO	Rural	30		Off NHS
Route Segment	NM304P	NM304P	14.910	15.960	District 3	Valencia	Mid-Region MPO	Rural			Off NHS

Work Phase	Fund Source	Prior	2024	2025	2026	2027	4 Yr Total	Future	Total
Construction		**0**	**0**	**0**	**0**	**3,653,288**	**3,653,288**	**0**	**3,653,288**
Bridge - Replace (11)	STPF	0	0	0	0	3,078,649	3,078,649	0	3,078,649
Bridge - Replace (11)	RF	0	0	0	0	524,639	524,639	0	524,639
Bridge - Replace (11)	STPR	0	0	0	0	42,720	42,720	0	42,720
Bridge - Replace (11)	RF	0	0	0	0	7,280	7,280	0	7,280
Construction Engineering		**0**	**0**	**0**	**0**	**100,000**	**100,000**	**0**	**100,000**
Construction Engineering (17)	STPR	0	0	0	0	85,440	85,440	0	85,440
Construction Engineering (17)	RF	0	0	0	0	14,560	14,560	0	14,560
	Totals	**0**	**0**	**0**	**0**	**3,753,288**	**3,753,288**	**0**	**3,753,288**

Bridge Rehab #7339 at MP 2.14 - 2.41 (A302522)

2024 - 2029 (A)

Mid-Region MPO

APPROVED

Description: Deck repair and overlay, joint system replacement, recoating of bridge railing and piles, and substructure repair of Bridge No. 7339, and bridge approach and departure guardrail replacement between MP 2.14 and MP 2.41.

Design Engineer: Joshua Flores
Primary Project Type: Bridge
Total Project Length: .268
Project Program: Mid-Region MPO
Lead Agency: NMDOT
Status: Active
Activity: Highway
Local ID:
Production Date: 10/25/2027
Letting Date: 12/17/2027

Location Type	Location Name	Route ID	Begin Milepost	End Milepost	District	County	MPO/RPO	Urbanized Area	House District	Senate District	NHS
Bridge Point	7339	NM346P	2.303	2.303	District 3	Valencia	Mid-Region MPO	Rural	30		Off NHS
Route Segment	NM346P	NM346P	2.140	2.408	District 3	Valencia	Mid-Region MPO	Rural			Off NHS

Work Phase	Fund Source	Prior	2024	2025	2026	2027	4 Yr Total	Future	Total
Construction		**0**	**0**	**0**	**0**	**0**	**0**	**5,187,616**	**5,187,616**
Bridge - Rehab (14)	STPR	0	0	0	0	0	0	4,432,299	4,432,299
Bridge - Rehab (14)	RF	0	0	0	0	0	0	755,317	755,317
	Totals	**0**	**0**	**0**	**0**	**0**	**0**	**5,187,616**	**5,187,616**

NM 304 Replacement of Bridge 3303 MP 14.91-15.96 (A302525)

2024 - 2029 (A)

Mid-Region MPO

APPROVED

Description: Replacement of Bridges 3303 on NM 304. The project includes striping, wall barrier, and guardrail replacement. MP 14.91-15.96

Design Engineer: Luke Smith
Primary Project Type: Bridge
Total Project Length: 1.050
Project Program:
Lead Agency: NMDOT
Status: Active
Activity: Highway
Local ID:
Production Date:
Letting Date:

Location Type	Location Name	Route ID	Begin Milepost	End Milepost	District	County	MPO/RPO	Urbanized Area	House District	Senate District	NHS
Bridge Point	3303	NM304P	15.938	15.938	District 3	Valencia	Mid-Region MPO	Rural			Off NHS
Route Segment	NM304P	NM304P	14.910	15.960	District 3	Valencia	Mid-Region MPO	Rural			Off NHS

Work Phase	Fund Source	Prior	2024	2025	2026	2027	4 Yr Total	Future	Total
Construction		**0**	**0**	**0**	**0**	**0**	**0**	**3,653,287**	**3,653,287**
Bridge - Replace (11)	STPR	0	0	0	0	0	0	3,121,368	3,121,368
Bridge - Replace (11)	RF	0	0	0	0	0	0	531,919	531,919
	Totals	**0**	**0**	**0**	**0**	**0**	**0**	**3,653,287**	**3,653,287**

Sierra Vista Multi-Use Trail on NM 6 from Jubilee Boulevard to El Cerro de Los Lunas Trailhead (A312300)

2024 - 2029 (A)

Mid-Region MPO

APPROVED

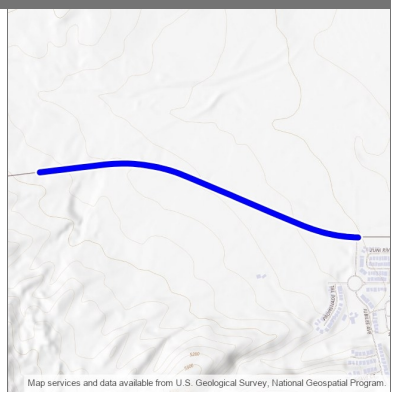

Description: The project will design and construct a multi-use trail along NM 6 from Jubilee Boulevard to El Cerro de Los Lunas Trailhead in Valencia County, New Mexico.

Design Engineer: Public Agency
Primary Project Type: Multimodal
Total Project Length: 1.100
Project Program: Mid-Region MPO
Lead Agency: Village of Los Lunas
Status: Active
Activity: Bicycle & Pedestrian
Local ID: 1709.00
Production Date:
Letting Date:

Location Type	Location Name	Route ID	Begin Milepost	End Milepost	District	County	MPO/RPO	Urbanized Area	House District	Senate District	NHS
Route Segment	NM6P	NM6P	29.939	31.039	District 3	Valencia	Mid-Region MPO	Los Lunas, NM			Off NHS

Work Phase	Fund Source	Prior	2024	2025	2026	2027	4 Yr Total	Future	Total
Preliminary Engineering		**0**	**0**	**0**	**0**	**150,000**	**150,000**	**0**	**150,000**
Preliminary Engineering (15)	TAPSU	0	0	0	0	128,160	128,160	0	128,160
Preliminary Engineering (15)	LGF	0	0	0	0	21,840	21,840	0	21,840
Other		**0**	**0**	**0**	**0**	**0**	**0**	**3,089,400**	**3,089,400**
Bicycle and Pedestrian (28)	TAPF	0	0	0	0	0	0	2,639,583	2,639,583
Bicycle and Pedestrian (28)	LGF	0	0	0	0	0	0	449,817	449,817
Construction Engineering		**0**	**0**	**0**	**0**	**0**	**0**	**200,000**	**200,000**
Construction Engineering (17)	TAPSU	0	0	0	0	0	0	170,880	170,880
Construction Engineering (17)	LGF	0	0	0	0	0	0	29,120	29,120
	Totals	**0**	**0**	**0**	**0**	**150,000**	**150,000**	**3,289,400**	**3,439,400**

Phase I for BL 13 Access Management Improvements From I-25 to NM 314 (MR00020)

2024 - 2029 (A)
APPROVED

Description: Phase I for BL 13 from I-25 to NM 314 Access Management Improvements

Design Engineer: Summer Herrera
Primary Project Type: Pavement
Total Project Length: .000
Project Program:
Lead Agency: NMDOT
Status: Active
Activity: Highway
Local ID:
Production Date:
Letting Date:

Location Type	Location Name	Route ID	Begin Milepoint	End Milepoint	District	County	MPO/RPO	Urbanized Area	House District	Senate District	NHS
New Line	I-25 to NM 314	N/A			District 3	Valencia	Mid-Region MPO	Los Lunas, NM			Off NHS

Work Phase	Fund Source	Prior	2024	2025	2026	2027	4 Yr Total	Future	Total
Preliminary Engineering		**0**	**0**	**0**	**0**	**300,000**	**300,000**	**0**	**300,000**
Preliminary Engineering (15)	STPF	0	0	0	0	256,320	256,320	0	256,320
Preliminary Engineering (15)	RF	0	0	0	0	43,680	43,680	0	43,680
	Totals	**0**	**0**	**0**	**0**	**300,000**	**300,000**	**0**	**300,000**

Railroad Crossing 024848G on Don Felipe, near Belen, Valencia County. (MR00040)

2024 - 2029 (A)
APPROVED

Description: Fully Close and remove grade crossing on Don Felipe, near Belen.

Design Engineer: Transit
Primary Project Type: Rail
Total Project Length: .000
Project Program:
Lead Agency: Transit / Rail Division
Status: Active
Activity: Rail
Local ID:
Production Date:
Letting Date:

Location Type	Location Name	Route ID	Begin Milepoint	End Milepoint	District	County	MPO/RPO	Urbanized Area	House District	Senate District	NHS
Rail Crossing Point	024848G	N/A			District 3	Valencia	Mid-Region MPO	Los Lunas, NM			Off NHS

Work Phase	Fund Source	Prior	2024	2025	2026	2027	4 Yr Total	Future	Total
Other		**0**	**0**	**0**	**0**	**200,000**	**200,000**	**0**	**200,000**
Rail/Highway Crossing (22)	RRS	0	0	0	0	90,000	90,000	0	90,000
Rail/Highway Crossing (22)	RF	0	0	0	0	10,000	10,000	0	10,000
Rail/Highway Crossing (22)	OPPP	0	0	0	0	100,000	100,000	0	100,000
	Totals	**0**	**0**	**0**	**0**	**200,000**	**200,000**	**0**	**200,000**